

PUBLIC UTILITIES COMMISSION  
505 Van Ness Avenue  
San Francisco CA 94102-3298



**Pacific Gas & Electric Company**  
**ELC (Corp ID 39)**  
**Status of Advice Letter 6912E**  
**As of May 11, 2023**

Subject: Lake Almanor Land Retained - Request for Approval under Decision (D.) 08-11-043, D.03-12-035, D.10-08-004 and Public Utilities Code Section 851

Division Assigned: Energy

Date Filed: 04-11-2023

Date to Calendar: 04-14-2023

Authorizing Documents: D0811043

Authorizing Documents: D0312035

Authorizing Documents: D1008004

<b>Disposition:</b>	<b>Accepted</b>
<b>Effective Date:</b>	<b>05-01-2023</b>

Resolution Required: No

Resolution Number: None

Commission Meeting Date: None

CPUC Contact Information:

[edtariffunit@cpuc.ca.gov](mailto:edtariffunit@cpuc.ca.gov)

AL Certificate Contact Information:

Stuart Rubio

415-973-4587

[PGETariffs@pge.com](mailto:PGETariffs@pge.com)

**PUBLIC UTILITIES COMMISSION**  
505 Van Ness Avenue  
San Francisco CA 94102-3298



To: Energy Company Filing Advice Letter

From: Energy Division PAL Coordinator

Subject: Your Advice Letter Filing

The Energy Division of the California Public Utilities Commission has processed your recent Advice Letter (AL) filing and is returning an AL status certificate for your records.

The AL status certificate indicates:

- Advice Letter Number
- Name of Filer
- CPUC Corporate ID number of Filer
- Subject of Filing
- Date Filed
- Disposition of Filing (Accepted, Rejected, Withdrawn, etc.)
- Effective Date of Filing
- Other Miscellaneous Information (e.g., Resolution, if applicable, etc.)

The Energy Division has made no changes to your copy of the Advice Letter Filing; please review your Advice Letter Filing with the information contained in the AL status certificate, and update your Advice Letter and tariff records accordingly.

All inquiries to the California Public Utilities Commission on the status of your Advice Letter Filing will be answered by Energy Division staff based on the information contained in the Energy Division's PAL database from which the AL status certificate is generated. If you have any questions on this matter please contact the:

Energy Division's Tariff Unit by e-mail to  
**[edtariffunit@cpuc.ca.gov](mailto:edtariffunit@cpuc.ca.gov)**



April 11, 2023

**Advice 6912-E**

(Pacific Gas and Electric Company ID U 39 E)

Public Utilities Commission of the State of California

**Subject: Lake Almanor Land Retained - Request for Approval under Decision (D.) 08-11-043, D.03-12-035, D.10-08-004 and Public Utilities Code Section 851**

**Purpose**

Pursuant to the streamlined procedures adopted by the California Public Utilities Commission (Commission or CPUC) in Decision D.08-11-043 (as modified by D.10-08-004), Pacific Gas and Electric Company ("PG&E") requests a disposition letter approving PG&E's encumbrance with a perpetual Conservation Easement to approximately 29,057 acres of land in Plumas County, commonly known as Lake Almanor ("Property"). The Feather River Land Trust ("FRLT"), a California not for profit corporation, will hold the Conservation Easement. PG&E will retain fee title to the Property and the Conservation Easement will be granted subject to certain reserved rights in favor of PG&E for the continued operation of hydroelectric and water delivery facilities. The perpetual encumbrance of the Property is being made in the public interest and will protect and preserve the Beneficial Public Values ("BPVs") on the Property, including the habitat of fish, wildlife and plants, forest resources on the Property, the scenic viewshed of the Property, outdoor recreation and identified historic and cultural values by restricting any use of the Property that would significantly impair or interfere with the protection of these values. This transaction is in accordance with the terms and conditions specified in the Settlement Agreement and Stipulation that were approved by the Commission in D.03-12-035 ("Stipulation").

**Background**

Pursuant to the Stipulation, the Pacific Forest and Watershed Lands Stewardship Council ("Stewardship Council") was established in 2004 to develop a plan to permanently protect, for the benefit of the citizens of California, more than 140,000 acres of watershed lands ("Watershed Lands") owned by PG&E. This effort is known as PG&E's Land Conservation Commitment ("LCC"). PG&E is fulfilling its commitment through fee donation of certain Watershed Lands and/or the conveyance of Conservation Easements, (or satisfactory assurance in another form) that each parcel will be managed consistent with the purpose of the LCC.

PG&E will not make fee simple donations of lands that contain hydroelectric project features, hydroelectric projects licensed by the Federal Energy Regulatory Commission (“FERC”), or properties whose ownership is otherwise required for utility operations. The Stipulation also includes provisions to ensure the rights necessary to operate and maintain current and future hydroelectric and associated water delivery facilities are reserved, and the existing agreements for economic uses will be honored.

A detailed description of this proposed donation, which addresses the requirements set forth in Section 12(a) of the Stipulation, is provided in the attached Land Conservation and Conveyance Plan (Attachment A) prepared by the Stewardship Council and approved by their Board of Directors. Land Conservation and Conveyance Plans will be issued serially for all Watershed Lands and together will comprise the Land Conservation Plan Volume III.

### **Property Specific Considerations**

In accordance with the streamlined procedure adopted by the Commission in D.08-11-043 (as modified by Decision 10-08-004), PG&E provides the following information as required by Ordering Paragraph 2:

#### **(1) Identity of the Conservation Property**

The Property comprises approximately 29,057 acres of land of which approximately 85% are underwater, identified as Parcels 374, 376-577 on the map included in Attachment A, pages 4-9, and are located in Plumas County. The Property is surrounded by National Forest System lands managed by the Plumas and Lassen National Forests, private timberlands, other planning unit parcels donated to the Maidu Summit Consortium, Bureau of Land Management (BLM) lands, and private property.

#### **(2) Type of Property Interest Disposition**

Per Stewardship Council recommendation, PG&E will convey a Conservation Easement (Attachment B) to FRLT to permanently protect the BPVs on the Property. PG&E will not receive nor claim any monetary proceeds or tax benefits from this transfer (Attachment C).

The value of this transaction is equal to the difference between the fair market value of the property unrestricted by the Conservation Easement and the fair market value of the property immediately after the imposition of the Conservation Easement (i.e., the diminution in taxable value that occurs as a result of the encumbrance of a property by a Conservation Easement).

Article XIII, Section 19 of the State Constitution grants the State Board of Equalization (SBE) the authority to annually assess properties owned or used by electric or gas utility companies for the purposes of taxation. The SBE’s

Statement of No Tax Benefit (Attachment C) states no changes will be made to the methodology used for assessing property value and that no change in the assessed value is anticipated following the transfer of the Conservation Easement. For this reason, the transaction value related to the conveyance of the Conservation Easement to FRLT is deemed to be zero dollars (\$0).

A. Property Encumbrances and Uses

There are over 800 leases, licenses and similar agreements on the Property to be retained by PG&E for boat docks, rip-rap, drainage facilities, a canal, roads, highway, underground communication facilities, boat launch ramp, the Almanor Recreational Trail, ingress and egress. Some of these interests are recorded. Additionally, there are unrecorded agreements on the Property for a generator building, ground lease, recreation areas, emergency siren, and an airport taxi strip. Finally, there are existing agreements for economic uses for resort leases, commercial leases, trailer parks, campgrounds, and fishing cages.

The Stipulation includes provisions to ensure the rights necessary to operate and maintain current and future hydroelectric and associated water delivery facilities are reserved, and any existing agreements for economic uses will be honored. Compliance with these requirements is reflected in the Conservation Easement (Attachment B, pages 3, 6, 11, 12 and Exhibit H).

B. Public Access

The public may access the Property via Highway 89, Highway 36, Highway 147, Almanor Drive West, Prattville-Butt Reservoir Road, Old Haun Road, various Forest Service roads, and 2<sup>nd</sup> Avenue in Chester.

Consistent with the requirements of its FERC license, PG&E provides formal recreational facilities on the Property. Those facilities include the Rocky Point Campground, Cool Springs Campground, Ponderosa Flat Campground, Last Chance Campground, Camp Conery, Marvin Alexander Day Use Area, Almanor Overlook Day Use Area, Canyon Dam Day Use Area, East Shore Picnic and Day Use Area and the Ray Adams Boat Launch and Day Use Area. Public access to the Property will not be changed as a result of the donation of the Conservation Easement. Sections 9.2 and 9.3 of the Conservation Easement recognize that informal public uses may occur on the Property, and that public access is or may be inherent in the enjoyment of the informal uses and existing BPVs, and that existing public access will be allowed to continue subject to PG&E's ability to impose reasonable rules and regulations.

C. PG&E's Assumption of Liability

Section 12(f) of the Stipulation requires that PG&E hold the donee and/or conservation organization harmless for hazardous waste or substance liability. Fulfillment of this requirement is reflected in the Conservation Easement (see page 24 of Attachment B).

A partial environmental assessment of the Property, consisting of interviews, a review of historical aerial photos and a review of historical and regulatory documents was performed in 2010 to identify potential environmental issues. No significant issues were identified during the assessment.

**(3) Legal Name and Location of Receiving Parties**

Feather River Land Trust  
75 Court Street  
Quincy, CA 95971  
Attn: Executive Director

**(4) Proposed Uses and Conservation Management Objectives:**

As set forth in the Stipulation, the cornerstone of the Land Conservation Commitment is its requirement that the Watershed Lands be preserved and enhanced for the following broad range of BPVs, which are as follows:

- Protection of the Natural Habitat of Fish, Wildlife, and Plants
- Sustainable Forestry
- Outdoor Recreation by the General Public
- Preservation of Open Space
- Historic and Cultural Values
- Agricultural Uses

The Conservation Easement for the Property ensures permanent protection of those BPVs listed in the Stipulation that are present on the Property. Exhibit D of the Conservation Easement (Attachment B) provides that the following BPVs are protected on this Property. These are:

A. Protection of the Natural Habitat of Fish, Wildlife, and Plants

Habitat for fish, wildlife, and plants that are native to the area, including species protected under the California Endangered Species Act and/or the federal Endangered Species Act. The term "habitat" includes vegetation along banks and shorelines that provide critical cover, forage and nesting habitat for a variety of species and contribute to maintaining watershed health. The term "native" refers to plants and animals that occur naturally on the Property, and are defined as "native" by the California Department of Fish & Wildlife and its successors.

**B. Sustainable Forestry**

Forest resources on the Property. Forest resources consist of Sierran Mixed Conifer, including, white and Douglas fir; incense cedar; ponderosa, and sugar pine. Dominant shrubs include mountain whitethorn, Sierra gooseberry, greenleaf manzanita, and creeping snowberry.

**C. Preservation of Open Space**

The scenic viewshed of the Property in keeping with the surrounding environment including the unobstructed views of a contiguous forested landscape visible to the public using trails and roads on the Property, from boats on waterbodies and from adjacent publicly accessible roads, and trails.

**D. Preservation of Historic and Cultural Values**

Identified historical and cultural values, to the extent they are protected by state and federal law.

**E. Outdoor Recreation by the General Public**

Outdoor recreation in the form of passive recreational pursuits such as camping, picnicking, hiking, fishing, hunting, birding, boating, and sightseeing.

Stipulation BPVs listed below are not present on this Property and thus are not included in this conservation easement.

**F. Agricultural Uses****(5) Environmental Information**

The proposed conveyance of a Conservation Easement constitutes no proposed changes to land use; thus, no direct or indirect environmental impacts will occur as a result. Therefore, the transaction does not constitute a "project" under the California Environmental Quality Act (CEQA). Accordingly, as stated in D.99-12-030 (pages 7 and 9), this advice letter process is not subject to review under CEQA.

**Tribal Lands Policy**

The Tribal Lands Policy does not apply to this transaction because the guidelines contained in Resolution E-5076 clarify that the policy only applies to fee transactions (Resolution, p. 59, ¶ 12-13.). On a going forward basis, the land subject to this Advice Letter will be subject to the Tribal Lands Policy for future transactions, if any (Resolution, p. 59, ¶ 16.).

## **Native American Engagement**

Consistent with existing practice for LCC transactions, PG&E is serving this Advice Letter to the Tribes and Native American entities affected by the proposed transaction as identified by the Stewardship Council's outreach process. The Stewardship Council's outreach process includes noticing to those tribal contacts as identified through CAL FIRE's Native American Contact List, which the Native American Heritage Commission assisted in creating and provides ongoing updates and issue resolution assistance.<sup>1</sup>

## **PG&E's Review & Finding**

PG&E has reviewed the transaction and documents herein, and has determined that the proposed transaction is compliant with requirements of the Stipulation. Additionally, this transaction will not have an adverse effect on the public interest or on the ability of the utility to provide safe and reliable service to customers at reasonable rates.

## **Protests**

Anyone wishing to protest this submittal may do so by letter sent electronically via E-mail, no later than May 1, 2023, which is 20 days after the date of this submittal. Protests must be submitted to:

CPUC Energy Division  
ED Tariff Unit  
E-mail: [EDTariffUnit@cpuc.ca.gov](mailto:EDTariffUnit@cpuc.ca.gov)

The protest shall also be electronically sent to PG&E via E-mail at the address shown below on the same date it is electronically delivered to the Commission:

Sidney Bob Dietz II  
Director, Regulatory Relations  
c/o Megan Lawson  
E-mail: [PGETariffs@pge.com](mailto:PGETariffs@pge.com)

Any person (including individuals, groups, or organizations) may protest or respond to an advice letter (General Order 96-B, Section 7.4). The protest shall contain the following information: specification of the advice letter protested; grounds for the protest; supporting factual information or legal argument; name and e-mail address of the protestant; and statement that the protest was sent to the utility no later than the day on which the protest was submitted to the reviewing Industry Division (General Order 96-B, Section 3.11. See also Decision 08-11-043, as modified by Decision 10-08-004).

---

<sup>1</sup> <https://www.fire.ca.gov/programs/resource-management/resource-protection-improvement/environmental-protection-program/cultural-resources-management-program/>



**Effective Date**

Pursuant to the review process outlined in D.08-11-043 (as modified by D.10-08-004), PG&E requests that this **Category 1** advice filing become effective as soon as possible.

**Notice**

In accordance with General Order 96-B, Section IV, and D.08-11-043 (as modified by Decision 10-08-004), a copy of this advice letter is being sent electronically to parties shown on the attached list, Service List A.08-04-020 and I.02-04-026, Appendix A and additional parties identified by the Stewardship Council. Address changes to the General Order 96-B service list should be directed to e-mail PGETariffs@pge.com. For changes to any other service list, please contact the Commission's Process Office at (415) 703-2021 or at Process\_Office@cpuc.ca.gov. Send all electronic approvals to PGETariffs@pge.com. Advice letter submittals can also be accessed electronically at: <http://www.pge.com/tariffs>.

                  /S/

Sidney Bob Dietz II  
Director, Regulatory Relations  
CPUC Communications

**Attachments:**

- A Land Conservation and Conveyance Plan
- B Deed of Conservation Easement and Agreement
- C State Board of Equalization Statement of No Tax Benefit

Note: The Transaction Agreement between PG&E and Feather River Land Trust is available upon request.

cc: Service List Appendix A - Advice Letter 6912-E  
Erin Healy, Stewardship Council  
Service List A.08-04-020, I.02-04-026  
Additional Parties Identified by the Stewardship Council

\*\*\*\*\* **SERVICE LIST Advice 6912-E** \*\*\*\*\*  
**Appendix A**

\*\*\*\*\* **AGENCIES** \*\*\*\*\*

Jonathan Reiger  
Legal Division  
505 Van Ness Avenue  
San Francisco, CA 94102  
(415) 355-5596  
jzr@cpuc.ca.gov

Mary Jo Borak  
Energy Division  
505 Van Ness Avenue  
San Francisco, CA 94102  
(415) 703-1333  
bor@cpuc.ca.gov

Robert (Mark) Pocta  
Office of Ratepayer Advocates  
505 Van Ness Avenue  
San Francisco, CA 94102  
(415) 703- 2871  
rmp@cpuc.ca.gov

Michael Rosauer  
Energy Division  
505 Van Ness Avenue  
San Francisco, CA 94102  
(415) 703-2579  
fly@cpuc.ca.gov

Feather River Land Trust  
75 Court Street  
Quincy, CA 95971  
Attn: Executive Director

Stewardship Council  
Attention: Executive Director  
8863 Greenback Lane #326  
Orangevale, CA 95662  
Telephone: (916) 297-6660



# ADVICE LETTER SUMMARY

## ENERGY UTILITY



MUST BE COMPLETED BY UTILITY (Attach additional pages as needed)

Company name/CPUC Utility No.: Pacific Gas and Electric Company (U 39 E)

Utility type:

- ELC       GAS       WATER  
 PLC       HEAT

Contact Person: Stuart Rubio

Phone #: 415-973-4587

E-mail: PGETariffs@pge.com

E-mail Disposition Notice to: stuart.rubio@pge.com

EXPLANATION OF UTILITY TYPE

ELC = Electric      GAS = Gas      WATER = Water  
 PLC = Pipeline      HEAT = Heat

(Date Submitted / Received Stamp by CPUC)

Advice Letter (AL) #: 6912-E

Tier Designation: 2

Subject of AL: Lake Almanor Land Retained - Request for Approval under Decision (D.) 08-11-043, D.03-12-035, D.10-08-004 and Public Utilities Code Section 851

Keywords (choose from CPUC listing): Compliance, Section 851

AL Type:  Monthly  Quarterly  Annual  One-Time  Other:

If AL submitted in compliance with a Commission order, indicate relevant Decision/Resolution #: D.08-11-043, D.03-12-035, D.10-08-004

Does AL replace a withdrawn or rejected AL? If so, identify the prior AL: No

Summarize differences between the AL and the prior withdrawn or rejected AL: N/A

Confidential treatment requested?  Yes  No

If yes, specification of confidential information:

Confidential information will be made available to appropriate parties who execute a nondisclosure agreement. Name and contact information to request nondisclosure agreement/ access to confidential information:

Resolution required?  Yes  No

Requested effective date:

No. of tariff sheets: 0

Estimated system annual revenue effect (%): N/A

Estimated system average rate effect (%): N/A

When rates are affected by AL, include attachment in AL showing average rate effects on customer classes (residential, small commercial, large C/I, agricultural, lighting).

Tariff schedules affected: N/A

Service affected and changes proposed<sup>1</sup>: N/A

Pending advice letters that revise the same tariff sheets: N/A

<sup>1</sup>Discuss in AL if more space is needed.

**Protests and correspondence regarding this AL are to be sent via email and are due no later than 20 days after the date of this submittal, unless otherwise authorized by the Commission, and shall be sent to:**

California Public Utilities Commission  
Energy Division Tariff Unit Email:  
[EDTariffUnit@cpuc.ca.gov](mailto:EDTariffUnit@cpuc.ca.gov)

Contact Name: Sidnev Bob Dietz II. c/o Megan Lawson  
Title: Director, Regulatory Relations  
Utility/Entity Name: Pacific Gas and Electric Company  
  
Telephone (xxx) xxx-xxxx: (415)973-2093  
Facsimile (xxx) xxx-xxxx:  
Email: PGETariffs@pge.com

Contact Name:  
Title:  
Utility/Entity Name:  
  
Telephone (xxx) xxx-xxxx:  
Facsimile (xxx) xxx-xxxx:  
Email:

CPUC  
Energy Division Tariff Unit  
505 Van Ness Avenue  
San Francisco, CA 94102

Clear Form

# **Attachment A**

Land Conservation and Conveyance Plan

# Final LCCP

December 9, 2020

Updated March 14, 2023



Stewardship  
Council

## Land Conservation and Conveyance Plan

PG&E Retained Lands at the  
Lake Almanor Planning Unit

## **Executive Summary**

### **Subject**

LCCP Lake Almanor Planning Unit (Retained Lands)  
Land Conservation Plan Identification Numbers (Parcels) 374 and 376-577 as shown on the map attached as Exhibit 1.

### **Type of Property Interest Disposition**

- PG&E to retain fee simple title to approximately 29,057 acres within Parcels 374 and 376-577 of the Lake Almanor planning unit.
- Feather River Land Trust (FRLT) to hold the conservation easement on the 29,057 acres of Parcels 374 and 376-577.

### **Summary**

The 29,670-acre Lake Almanor planning unit includes 202 legal parcels. Approximately 29,057 acres of the planning unit within Parcels 374 and 376-577 will be retained by PG&E and are the subject of this LCCP. Pending California Public Utilities Commission (CPUC) and Federal Energy Regulatory Commission (FERC) approval, PG&E and FRLT will enter into a conservation easement that will encumber the 29,057 acres within Parcels 374 and 376-577. The remaining acreage within the planning unit has been donated to the Maidu Summit Consortium and is addressed in separate Land Conservation and Conveyance Plans (LCCPs).

### **Property Location**

The property subject to this LCCP consists of 29,057 acres in Plumas County within and adjacent to Lake Almanor.

### **Economic Uses and Agreements**

There are over 800 recorded encumbrances on the 29,057 acres to be retained by PG&E in the Lake Almanor planning unit for boat docks, rip-rap, drainage facilities, a canal, roads, highway, underground communication facilities, boat launch ramp, the Almanor Recreational Trail and ingress and egress. There are unrecorded encumbrances for a generator building, ground lease, recreation areas, emergency siren, and an airport taxi strip. There are existing agreements for economic uses for resort leases, commercial leases, trailer parks, campgrounds, and fishing cages on the 29,057 acres to be retained by PG&E in Parcels 374 and 376-577 of the Lake Almanor planning unit.

## **Preserving and/or Enhancing the Beneficial Public Values**

The conservation easement for Parcels 374 and 376-577 within the Lake Almanor planning unit lists the following Beneficial Public Values (BPVs) that are to be protected:

- Habitat for fish, wildlife, and plants that are native to the area, including species protected under the California Endangered Species Act and/or the federal Endangered Species Act. The term “habitat” includes vegetation along banks and shorelines that provide critical cover, forage and nesting habitat for a variety of species and contribute to maintaining watershed health. The term “native” refers to plants and animals that occur naturally on the Property, and are defined as “native” by the California Department of Fish & Wildlife and its successors.
- Forest resources on the Property. Forest resources consist of Sierran Mixed Conifer, including, white and Douglas fir; incense cedar; ponderosa, and sugar pine. Dominant shrubs include mountain whitethorn, Sierra gooseberry, greenleaf manzanita, and creeping snowberry.
- The scenic viewshed of the Property in keeping with the surrounding environment including the unobstructed views of a contiguous forested landscape visible to the public using trails and roads on the Property, from boats on waterbodies and from adjacent publicly accessible roads, and trails.
- Outdoor recreation in the form of passive recreational pursuits such as camping, picnicking, hiking, fishing, hunting, birding, boating, and sightseeing
- Identified historical and cultural values, to the extent they are protected by state and federal law.

## **Tax Neutrality**

PG&E will continue to own and pay property taxes on the property.

## **Hazardous Waste Disclosure**

PG&E confirmed it has provided the Summary of Potential Environmental Issues on Land to Be Retained, Lake Almanor Planning Unit, prepared by AMEC Geomatrix, dated August 16, 2010, to FRLT, fulfilling the disclosure requirements of the Land Conservation Commitment.

## **Consideration of Parcel Split**

Within Parcels 374 and 376-577, approximately 29,057 acres will be retained by PG&E. PG&E determined that operational needs would be met sufficiently through the reservation of rights for ongoing hydroelectric operations on the remaining 286 acres to be donated within these parcels. To effectuate transfer of a portion of the property, parcel splits will be required to comply with the California Subdivision Map Act (Government Code Section 66410, et seq). Certain exemptions to the Map Act apply to public utilities

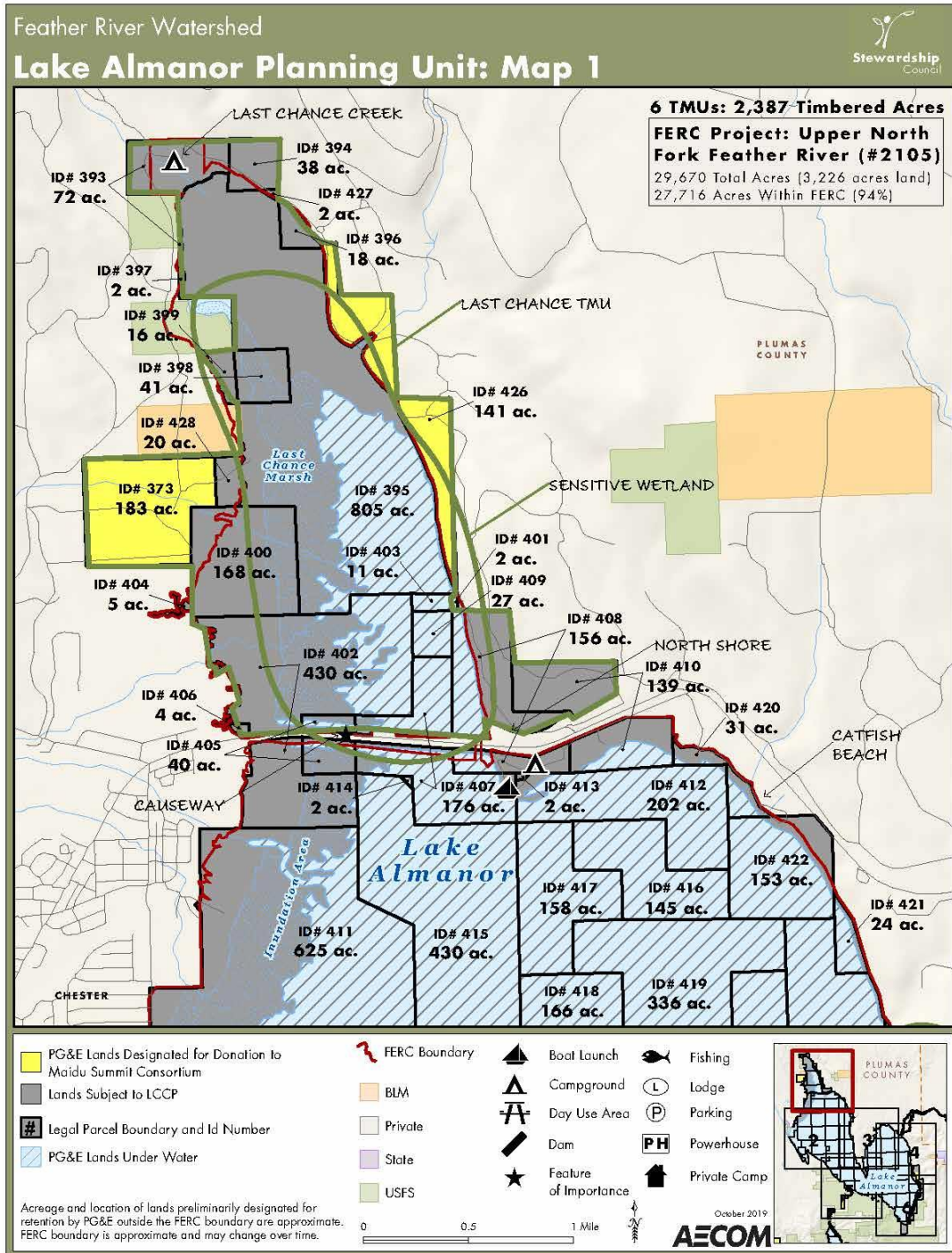


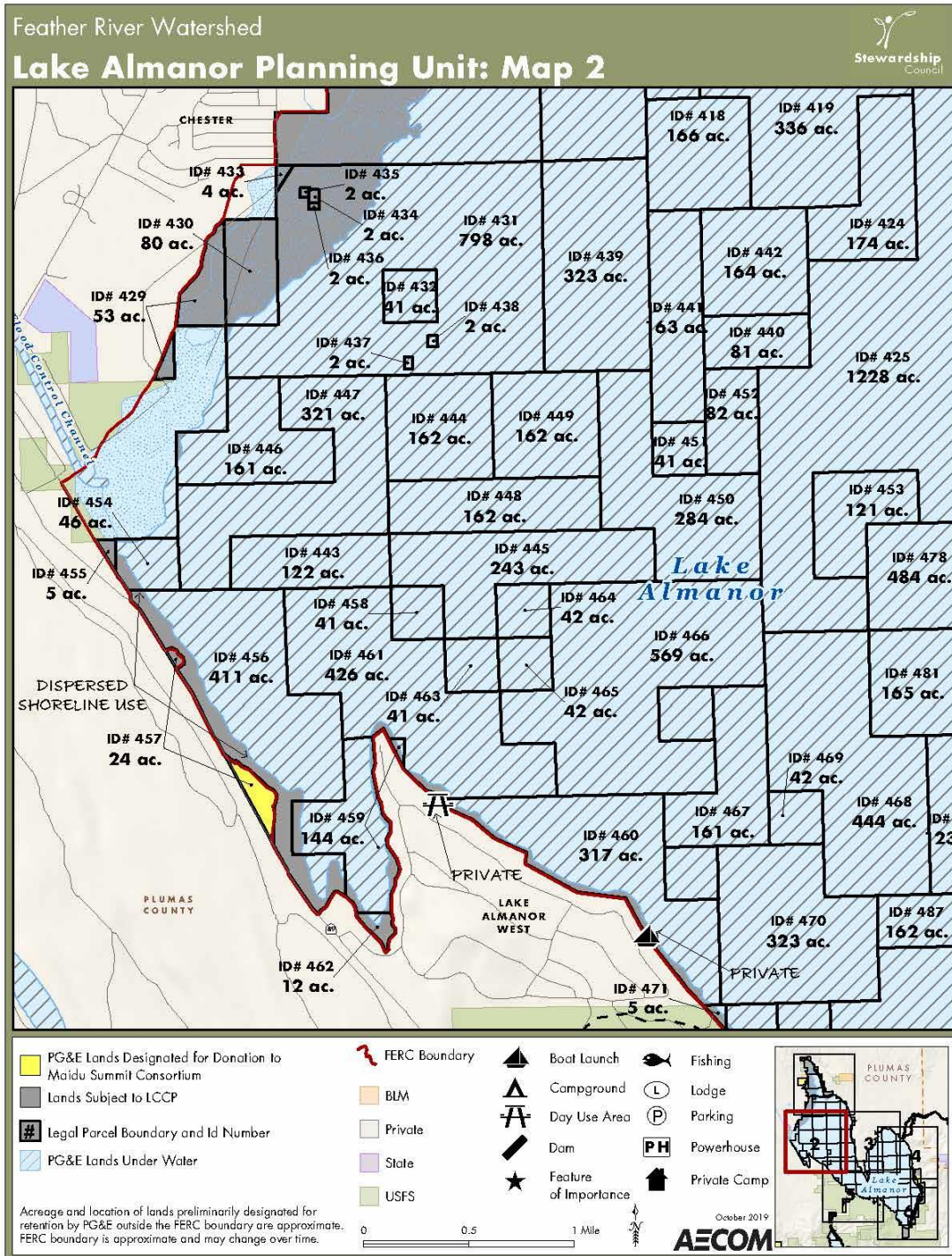
and/or to governmental entities and may apply to future conveyances of parcels within this planning unit.

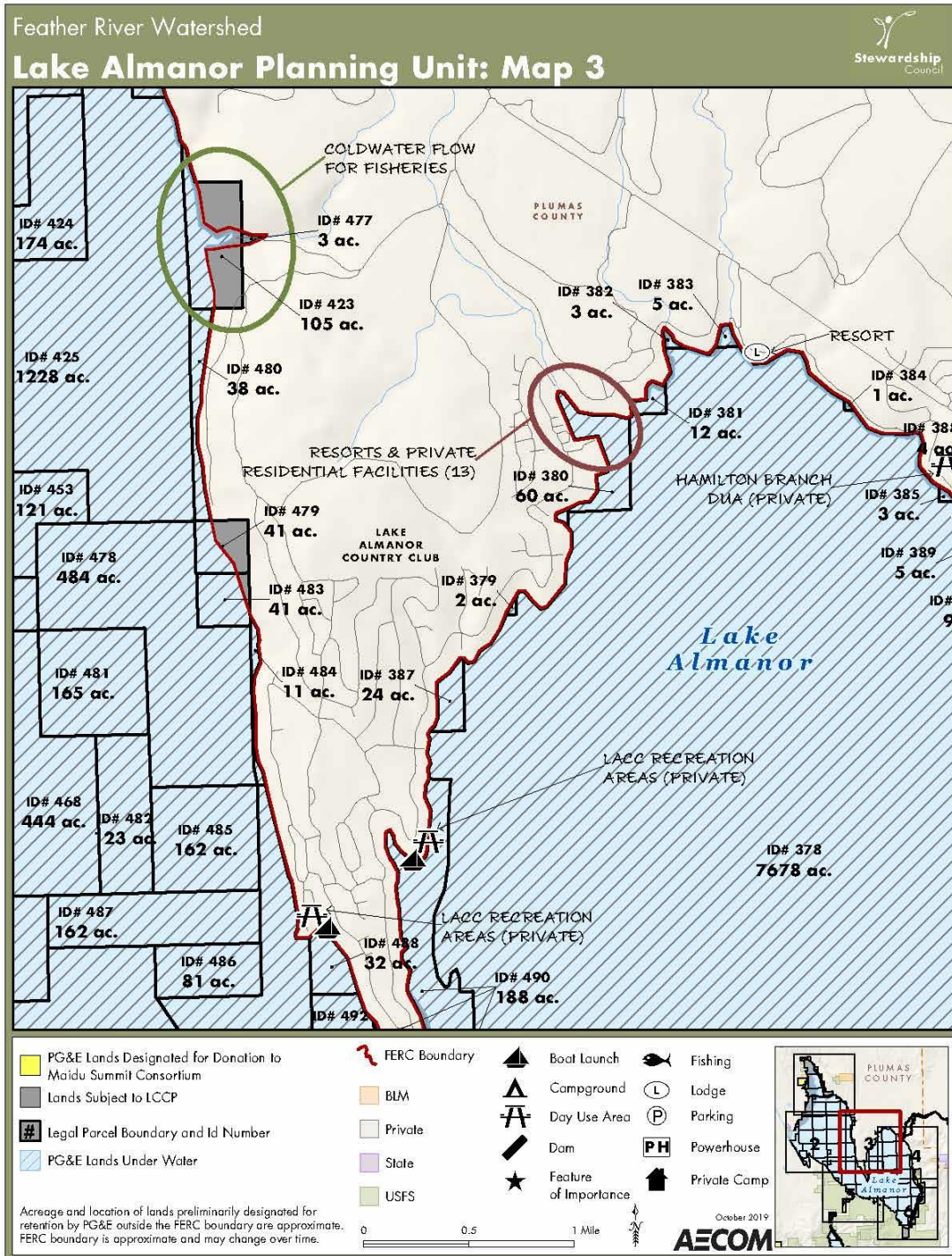
**Applicable CEQA Exemption(s) or Reason Why Transaction is not a  
“Project Under CEQA”**

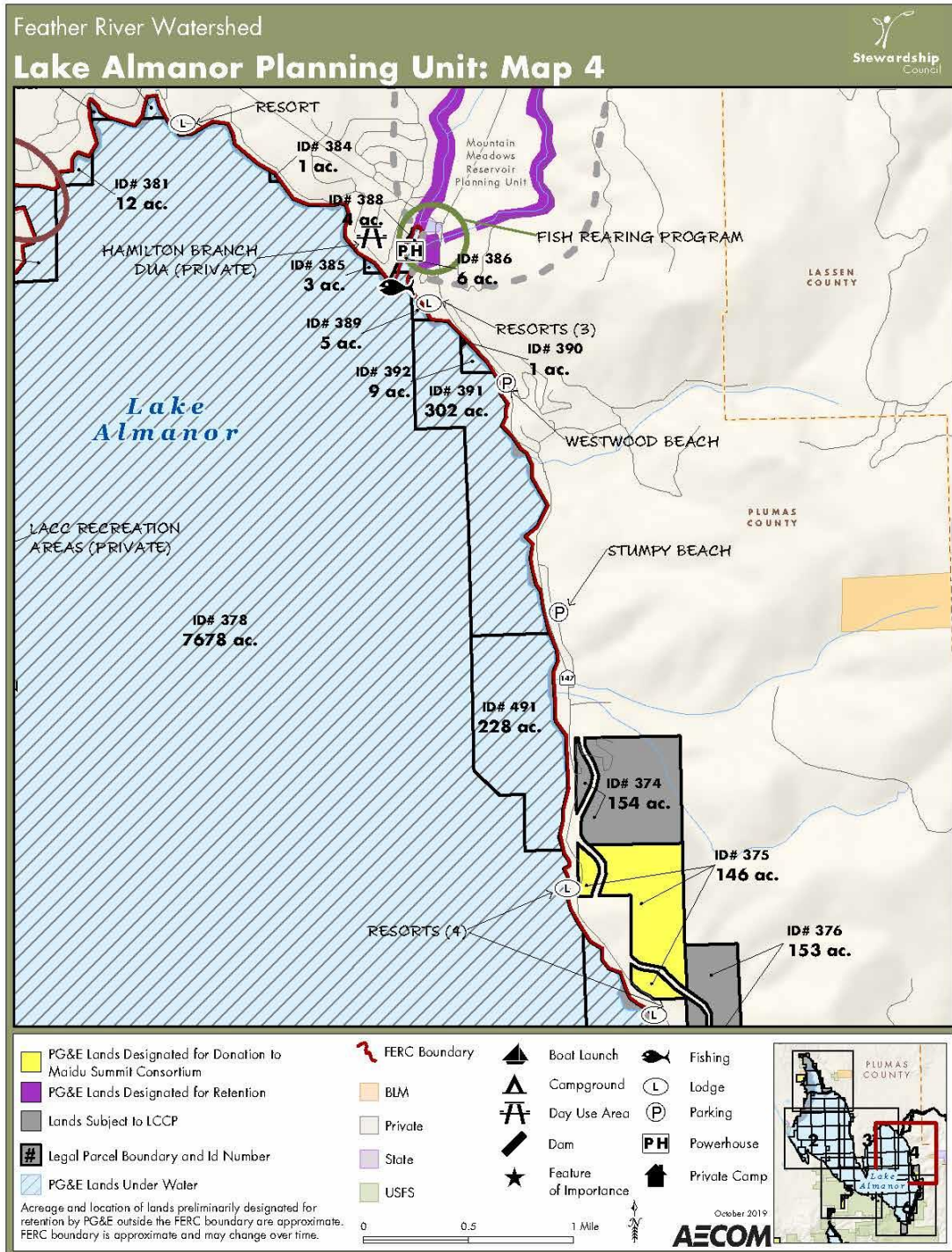
This Lake Almanor transaction retained transaction will not result in a direct physical change or a reasonably foreseeable indirect physical change in the environment; therefore, the Stewardship Council does not believe that the transaction is a project under CEQA. In addition, the establishment of a conservation easement is categorically exempt under Section 15325 of the CEQA Guidelines (CFR Title 14, Chapter 3) and Public Resources Code 21080.28 states that CEQA review is not required before a public agency transfers an interest in property, provided the purpose of the transfer is to conserve the land for habitat, open space, agricultural, or historic preservation, among other purposes. If, in the future, PG&E pursues or allows new development or uses that are allowed by the conservation easement, it must first obtain all necessary permits and conduct any necessary CEQA review at that time.

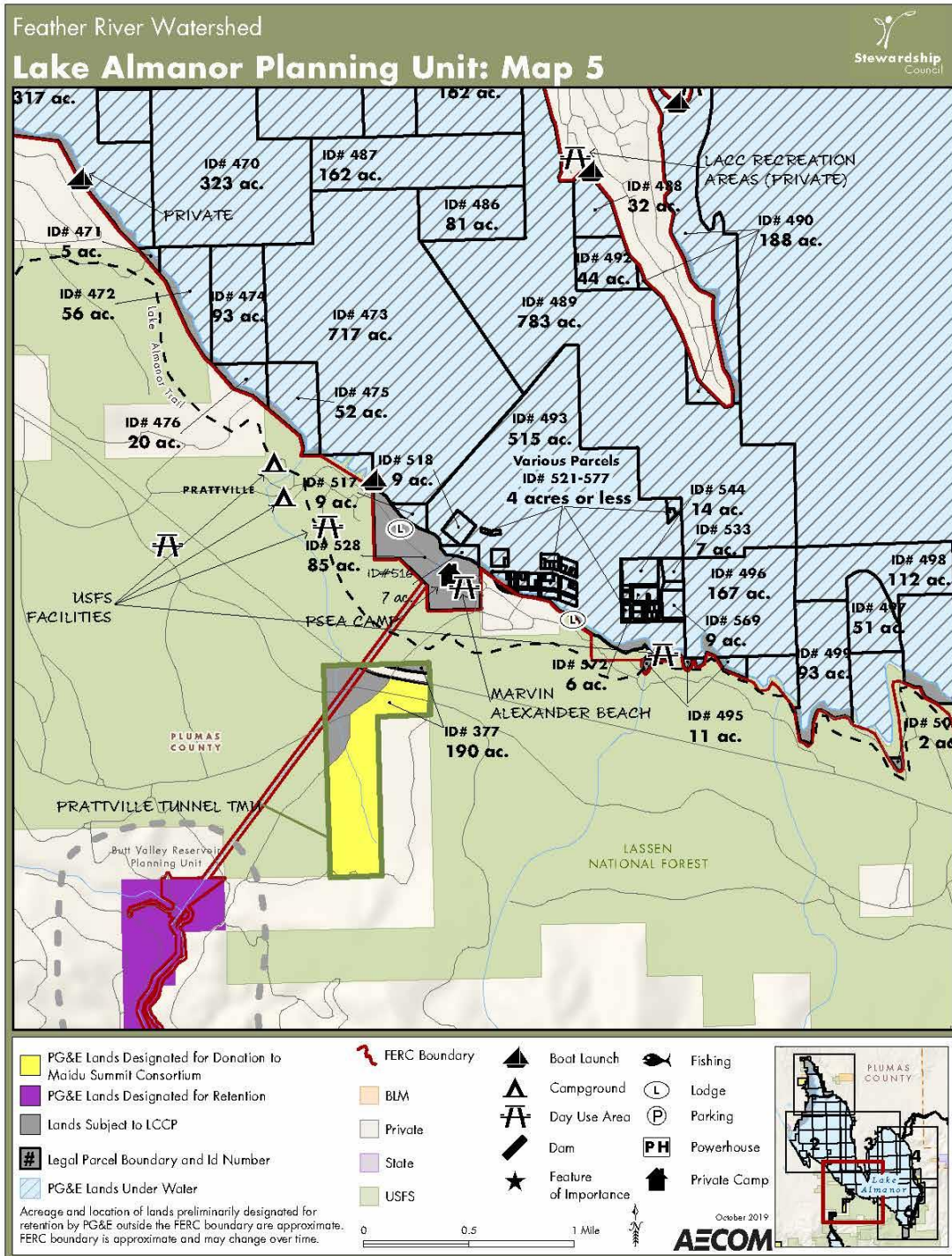
Exhibit 1. Map of the Property

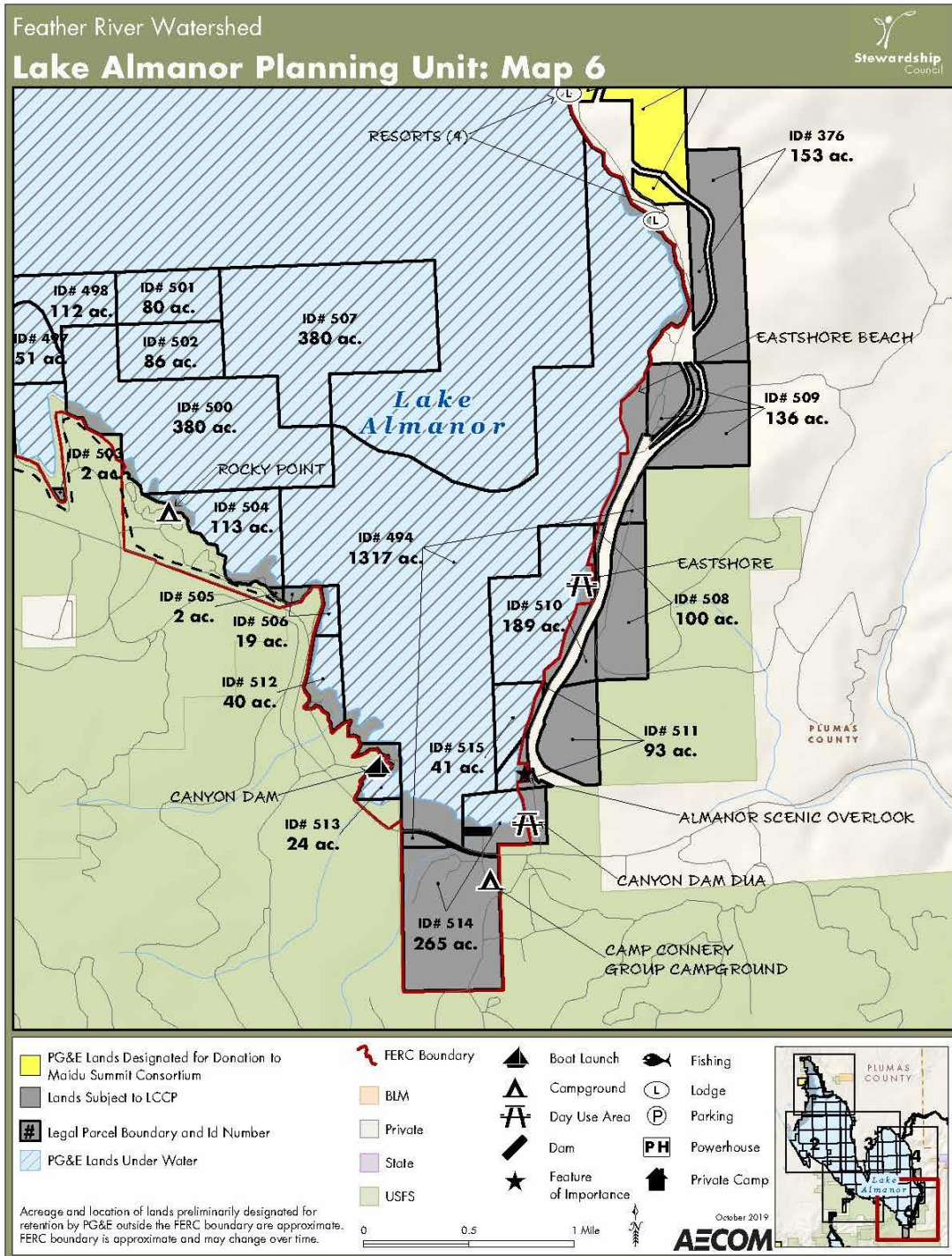












## **Table of Contents**

<b>Executive Summary.....</b>	<b>1</b>
<b>Introduction.....</b>	<b>11</b>
<b>1. Acreage, Existing Economic Uses and Agreements.....</b>	<b>15</b>
<b>2. Objectives to Preserve and/or Enhance the BPVs.....</b>	<b>18</b>
<b>3. Retention or Donation of Fee Title and Recommendation for Conservation Easement Donation.....</b>	<b>20</b>
<b>4. Finding of Donee Funding and Other Capacity to Maintain Lands to Preserve and/or Enhance the BPVs.....</b>	<b>23</b>
<b>5. Analysis of Tax and Other Economic and Physical Impacts.....</b>	<b>24</b>
<b>6. Hazardous Waste Disclosure.....</b>	<b>25</b>
<b>7. Consideration of Parcel Split.....</b>	<b>26</b>
<b>8. Strategy for Physical Measures to Enhance the BPVs.....</b>	<b>27</b>
<b>9. Monitoring Plan for the Economic and Physical Impacts of Disposition and Implementation of Enhancement Measures.....</b>	<b>28</b>
<b>10. Implementation Schedule for Transaction and Measures.....</b>	<b>29</b>

## **Appendices**

Appendix 1. Summary of Public Outreach.....	30
Appendix 2. Conservation Easement.....	35
Appendix 3. Stewardship Council Conservation Easment Funding Agreement .....	98
Appendix 4. Settlement Agreement, Appendix E .....	113



## Introduction

The Pacific Forest and Watershed Lands Stewardship Council (Stewardship Council) is a private, nonprofit foundation established in 2004 pursuant to a Settlement Agreement and a Stipulation Resolving Issues Regarding the Land Conservation Commitment approved by the California Public Utilities Commission (CPUC) in Decision 03-12-035 (Dec. 18, 2003). The Stewardship Council Board of Directors includes appointees from state and federal agencies, water districts, Native American and rural interests, forest and farm industry groups, conservation organizations, the CPUC, and Pacific Gas and Electric Company (PG&E).

The Stewardship Council has developed a plan to protect more than 140,000 acres of watershed lands (Watershed Lands) currently owned by PG&E for the benefit of the citizens of California. Protecting the Watershed Lands will be accomplished through (1) PG&E's grant of conservation easements to one or more public agencies or qualified conservation organizations so as to protect the natural habitat of fish, wildlife, and plants, the preservation of open space, outdoor recreation by the general public, sustainable forestry, agricultural uses, and historic values (collectively the Beneficial Public Values), and in some cases, (2) PG&E's donation of the Watershed Lands in fee to one or more public entities or qualified conservation organizations, whose ownership would be consistent with these conservation objectives.

Located primarily in the Sierra Nevada and Cascade Mountain range watersheds, the Watershed Lands contain some of the most pristine and resource-rich landscapes found in the state. The properties are diverse and geographically remote, located in 21 counties from the northern reaches of the state to the southern end of the Central Valley.

As required by the Settlement and Stipulation, the Stewardship Council prepared a Land Conservation Plan (LCP) to establish a framework for the conservation and/or enhancement of the Watershed Lands, and to ensure the permanent protection of these lands for the benefit of current and future generations of Californians. To address the challenge of a conservation effort of this large scope and unique nature, and to facilitate engagement of a wide range of stakeholders and interested members of the public, the Stewardship Council grouped the Watershed Lands into 47 planning units and established a phased approach to development and implementation of the LCP.

In 2007, the Stewardship Council board adopted Volumes I and II of the LCP:

- **Volume I:** The Land Conservation Framework establishes the overall framework for the LCP, including legal requirements, the planning process, methodologies, public involvement, and relevant regulatory processes.
- **Volume II:** Planning Unit Concepts documents existing conditions and presents management objectives, potential measures, and conceptual plans to preserve and/or enhance the Beneficial Public Values (BPVs) within each planning unit. It also documents existing economic uses.

Volume III, consisting of Land Conservation and Conveyance Plans (LCCPs) to be issued serially and cumulatively, will encompass a series of real estate transaction packages that will detail the specific land conservation and/or disposition requirements for each parcel or parcel cluster. LCCPs represent the Stewardship Council's recommendations for preserving and/or enhancing the BPVs of the Watershed Lands, and are intended to support required regulatory approvals of the land transactions resulting from the Stewardship Council's recommendations. The content of the LCCP spans a number of issues required by the Settlement and Stipulation, such as an express reservation of a right for continued operation and maintenance of hydroelectric facilities and associated water delivery facilities, including project replacements and improvements required to meet existing and future water delivery requirements for power generation and consumptive water use by existing users, compliance with any Federal Energy Regulatory Commission (FERC) license, FERC license renewal, or other regulatory requirements. In addition, conservation easements will honor existing agreements for economic uses, including consumptive water deliveries, and preserve or enhance reasonable public access to the Watershed Lands.

During the development of LCP Volumes I and II and the LCCPs, the Stewardship Council implemented a public outreach program to ensure local communities, elected representatives, neighboring property owners, Native American tribes and groups, and other key stakeholders had many opportunities to engage in the Stewardship Council's effort to preserve and enhance the Watershed Lands. To solicit additional input from the public on potential fee title recipients or conservation easement holders (referred to as donees), the Stewardship Council hosted a series of public information meetings. These meetings were designed to (1) provide an overview and update on the Stewardship Council's Land Conservation Program, (2) outline next steps, timeline, and opportunities for additional public input, and (3) solicit public input on the desired qualifications of potential donees and the future stewardship of the planning units. The Stewardship Council also made a concerted effort to extend the benefits of PG&E's Land Conservation Commitment to Native American tribes and groups, including meeting in person with representatives of Native American entities and conducting special outreach to best ensure Native American entities were aware of, and provided full access to participate in the opportunities presented by PG&E's Land Conservation Commitment.

Public input that the Stewardship Council received as a result of the public outreach process, including comments on Volume II of the LCP, comments from public information meetings on the selection of donees and other issues, and correspondence received by the Stewardship Council were considered by the Stewardship Council in its evaluation of the potential donees and their land stewardship proposals. In addition to public meetings, the public was given the opportunity to participate in all of the Stewardship Council's public board meetings where decisions were made on fee title and conservation easement donees. Prior to making a decision regarding the disposition of any parcel, the Stewardship Council will provide notice to the Board of Supervisors of the affected county, each affected city, town, and water supply entity, each affected Tribe and/or co-licensee, and each landowner located within one mile of the exterior boundary

of the parcel, by mail or other effective manner. A summary of the public outreach process for this subject LCCP, the Lake Almanor planning unit, is provided in Appendix 1. Furthermore, the proposed LCCP will be made available for public review and comment before it is forwarded by the Watershed Planning Committee to the board for its review and approval.

**The Stewardship Council Board of Directors recommends that Feather River Land Trust (FRLT) hold a conservation easement encumbering 29,057 acres within Parcels 374 and 376-577 in the Lake Almanor planning unit that are to be retained by PG&E.**

Table 1-1 identifies Stipulation requirements that will be addressed in the LCCP and includes pertinent language from the Stipulation.

**Table 1 Stipulation 12(a) Requirements**

<p><b>(1) Acreage, Existing Economic Uses and Agreements</b>  <i>“Reasonably exact estimates of acreage, by parcel, within or outside licensed project boundaries, and existing economic uses (including all related agreements);”</i></p>
<p><b>(2) Objectives to Preserve and/or Enhance</b>  <i>“Objectives to preserve and/or enhance the BPVs, as defined in the Settlement Agreement, Appendix E, of each individual parcel;”</i></p>
<p><b>(3) Retention or Donation of Fee Title and Recommendation for Conservation Easement Donation</b>  <i>“A recommendation for grant of a conservation easement or fee simple donation for each such parcel;”</i></p>
<p><b>(4) Finding of Donee Funding and Other Capacity to Maintain Lands to Preserve and/or Enhance BPVs</b>  <i>“A finding that the intended donee of such easement or fee simple has the funding and other capacity to maintain that property interest so as to preserve and/or enhance the BPVs thereof;”</i></p>
<p><b>(5) Analysis of Tax and Other Economic and Physical Impacts</b>  <i>“An analysis of tax and other economic and physical impacts of such disposition strategy, and a commitment by an appropriate entity to provide property tax revenue, other equivalent revenue source, or a lump sum payment, so that the totality of dispositions in each affected county under the LCC will be 'tax neutral' for that county;”</i></p>
<p><b>(6) Hazardous Waste Disclosure</b>  <i>“A disclosure of all known hazardous waste or substance contamination or other such environmental liabilities associated with each parcel;”</i></p>
<p><b>(7) Consideration of Parcel Split</b>  <i>“Appropriate consideration whether to split any parcel which is partly used or useful for operation of PG&amp;E's and/or a co-licensee's hydroelectric facilities, where the beneficial public values of the unused part may be enhanced by such split, provided that it is consistent with Section 12(b)(4) of this Stipulation and that, in the event that governmental approval of a parcel split imposes conditions or restrictions on other PG&amp;E property, the decision to accept or reject such conditions will be at PG&amp;E's sole discretion;”</i></p>
<p><b>(8) Strategy for Physical Measures to Enhance BPVs</b>  <i>“A strategy to undertake appropriate physical measures to enhance the BPVs of individual parcels; provided that no such measure will be in conflict with the provisions of Settlement Agreement paragraph 17(c) and Appendix E paragraph 1;”</i></p>
<p><b>(9) Monitoring Plan for the Economic and Physical Impacts of Disposition and Implementation of Enhancement Measures</b>  <i>“A plan to monitor the economic and physical impacts of disposition and implementation of enhancement measures on the applicable management objectives;”</i></p>
<p><b>(10) Implementation Schedule for Transactions and Measures</b>  <i>“A schedule for the implementing transactions and measures.”</i></p>

## **1. Acreage, Existing Economic Uses and Agreements**

### **Acreage and Property Description**

Approximately 29,057 acres in Parcels 374 and 376-577 will be retained by PG&E and, consistent with the conditions in the Settlement Agreement, will be encumbered with a perpetual conservation easement, granted by PG&E to FRLT as described in Chapter 3.

Lake Almanor, a 27,000-acre reservoir with 52 miles of shoreline, is the central feature of the planning unit. The reservoir is located in the Almanor basin in Plumas County, adjoining the towns of Chester and Prattville, northeast of the city of Chico. The reservoir is surrounded by conifer forests interspersed with small communities and summer resorts (there are over 1,000 homes adjacent to the shoreline), providing a scenic setting. State highways and county roads pass close to most of the shoreline, providing easy public access and helping to make the area a major regional destination for water-based recreation.

The planning unit contains important habitat for waterfowl and other birds, and several rare plants. Lake Almanor also supports a gradually increasing number of nesting bald eagles and osprey. The California Audubon Society has designated the entire reservoir area an Important Bird Area due to its importance to nesting and wintering waterfowl, but also for a number of special status species such as willow flycatcher, sandhill crane, and yellow warbler.

Water-based recreation is a primary use of Lake Almanor by both visitors and the growing number of area residents. Most use occurs during the summer, when area facilities host many boaters, anglers, campers, and other outdoor enthusiasts. Recreation needs are served by the many public and private facilities dispersed around most areas of the shoreline. PG&E's recreation facilities at the lake include a group campground below the dam, two day use areas and a scenic overlook on the southeast shore, and a 25-site family and group campground near the northern end of Last Chance Marsh. Along the southwest shoreline, PG&E and the USFS operate family campgrounds with more than 230 campsites in total. Many of the facilities along the west shore of the lake are linked by the Lake Almanor Recreation Trail (LART), a paved 9.5-mile USFS-managed pedestrian and bike trail that traverses public and private property.

The lake is a popular boating area and supports a smallmouth bass and trout fishery. Twenty-two privately operated resorts with over 800 boat slips are dispersed along the shore. The resorts are located primarily on private land but operate under PG&E leases for commercial recreational use of the shoreline. A private concessionaire operates a large campground on PG&E land on the north shore. Many of the shoreline residences have boat docks and marker buoys installed under PG&E permits. On the west shore at Prattville, the Pacific Service Employees Association (PSEA) operates a private rustic camp with 12 cabin units.

Forested lands within the planning unit are included within six PG&E Timber Management Units (TMUs), which contain a combined total of 2,387 timbered acres.

Three of the TMUs are managed under a Sustainable Timber Management prescription, meaning that sustained timber production is regarded as the highest and best use of the land while also placing an emphasis on protecting water quality, wildlife and fisheries habitat, soils, carbon sequestration, and cultural resources. The TMU that encompasses lands immediately on the lake shore is primarily managed under a Salvage prescription, where harvests are primarily conducted for forest and watershed health purposes. The fifth TMU is currently managed by PG&E under a Recreation and Sustainable Timber Management prescription, meaning that recreation in this area is compatible with timber management. Forest management in designated recreation areas is limited to fuel reduction, hazard tree removal, and improvement of aesthetics. Outside of designated recreation areas, sustainable timber management is emphasized.

No agricultural activities (farming or grazing) occur within the planning unit.

The area now covered by Lake Almanor was once known as Big Meadow, part of the ancestral homeland of the Mountain Maidu tribe of Native Americans, and the location of several Maidu villages. Many cultural sites associated with the Maidu were inundated by the reservoir, but important sites (including burial sites) still exist on and near the shoreline.

### **Adjacent and Nearby Landowners**

The 29,057 acres within Parcels 374 and 376-577 in the Lake Almanor planning unit to be retained by PG&E are surrounded by private property, private timber lands, other PG&E parcels, Bureau of Land Management (BLM) lands, and National Forest System lands managed by the Plumas and Lassen National Forests. Many parcels to be retained by PG&E are mostly or fully inundated by Lake Almanor and therefore do not have vehicular access to them. The remaining parcels are accessed via State Highway 147, State Highway 89, State Highway 36, Almanor Drive West, Prattville-Butt Reservoir Road, Old Haun Road, Forest Service roads, 2<sup>nd</sup> Avenue in Chester, and private dirt roads.

The Stewardship Council notified and invited landowners located within one mile of the subject parcels to provide comment during key phases of the land conservation and conveyance planning process.

### **Existing Economic Uses and Agreements**

There are over 800 recorded encumbrances on the 29,057 acres to be retained by PG&E in the Lake Almanor planning unit for boat docks, rip-rap, drainage facilities, a canal, roads, highway, underground communication facilities, boat launch ramp, the Almanor Recreational Trail and ingress and egress. There are unrecorded encumbrances for a generator building, ground lease, recreation areas, emergency siren, and an airport taxi strip. There are existing agreements for economic uses for resort leases, commercial leases, trailer parks, campgrounds, and fishing cages on the 29,057 acres to be retained by PG&E in Parcels 374 and 376-577 of the Lake Almanor planning unit.

PG&E reserves rights in the conservation easement to maintain and operate existing and future utility facilities over portions of the parcels. The specific Hydro Reserved Rights are set forth in the conservation easement, which can be found in Appendix 2.

## 2. Objectives to Preserve and/or Enhance the BPVs

The Land Conservation Commitment provides that “PG&E shall ensure that the Watershed Lands it owns... are conserved for a broad range of beneficial public values, including the protection of the natural habitat of fish, wildlife and plants, the preservation of open space, outdoor recreation by the general public, sustainable forestry, agricultural uses, and historic values. PG&E will protect these beneficial public values associated with the Watershed Lands... from uses that would conflict with their conservation. PG&E recognizes that such lands are important to maintaining the quality of life of local communities and all the people of California in many ways, and it is PG&E’s intention to protect and preserve the beneficial public values of these lands under the terms of any agreements concerning their future ownership or management.”<sup>1</sup>

The following text lists the objectives for each BPV at the Lake Almanor planning unit that the Stewardship Council board approved in LCP Volume II, as well as a description of how the conservation easement addresses each objective and each applicable BPV.

The conservation easement will protect the BPVs, subject to PG&E’s hydro and other reserved rights as provided in the conservation easement.

*1. Objective: Preserve and enhance habitat in order to protect special biological resources.*

The conservation easement (Appendix 2) includes a list of BPVs that will be protected including the following BPV: “Habitat for fish, wildlife, and plants that are native to the area, including species protected under the California Endangered Species Act and/or the federal Endangered Species Act. The term “habitat” includes vegetation along banks and shorelines that provide critical cover, forage and nesting habitat for a variety of species and contribute to maintaining watershed health. The term “native” refers to plants and animals that occur naturally on the Property, and are defined as “native” by the California Department of Fish & Wildlife and its successors.”

*2. Objective: Preserve open space in order to protect natural and cultural resources, viewsheds, and the recreation setting from further development.*

The conservation easement will conserve the scenic character of the property by ensuring that no further development will occur unless specifically authorized or permitted by the conservation easement.

*3. Objective: Enhance recreational facilities in order to provide additional public access and recreation opportunities.*

The conservation easement includes outdoor recreation, such as camping, picnicking, hiking, fishing, hunting, birding, boating, and sightseeing as a BPV to be protected. Furthermore, the conservation easement provides that the landowner will allow public

---

<sup>1</sup> Land Conservation Commitment I.02-04-026, Appendix E, p. 38



access on the property at levels substantially consistent with those existing at the time the conservation easement is recorded, subject to PG&E's Reserved Rights (Section 7 of the conservation easement), and the landowner's right to make reasonable rules and regulations.

*4. Objective: Develop and implement forestry practices in order to contribute to a sustainable forest, preserve and enhance habitat and cultural resources, as well as to ensure appropriate fuel load and fire management.*

Forest management activities will be subject to compliance with applicable laws and conducted as further described and allowed in the conservation easement (Appendix 2).

*5. Objective: Identify and manage cultural resources in order to ensure their protection, as well as to support opportunities for public education.*

The conservation easement will protect identified historical and cultural values on the Property to the extent they are protected by state and federal law.

### **3. Retention or Donation of Fee Title and Recommendation for Conservation Easement Donation**

The Settlement and Stipulation require that the Watershed Lands: (1) be subject to permanent conservation easements restricting development of the Watershed Lands so as to protect and preserve the BPVs, and/or (2) be donated in fee simple to one or more public entities or qualified nonprofit conservation organizations, whose ownership will ensure the protection of these BPVs.

#### **Donee Selection Process**

The Stewardship Council used a formal multi-step process to solicit and select organizations interested in becoming a conservation easement holder at the Lake Almanor planning unit. Commencing in 2005, the Stewardship Council engaged in a robust public outreach process to solicit interest from eligible entities in receiving fee donations or holding conservation easements on PG&E Watershed Lands. Numerous meetings were held throughout the Watershed Lands with interested organizations and other stakeholders.

The formal solicitation and selection process consisted of the following key steps:

- Organizations were invited to register via the Stewardship Council’s Interested Donee Registry and were invited to submit a statement of qualifications (SOQ). The Stewardship Council reviewed the SOQs that were submitted to identify organizations that: (a) were determined to be a qualified nonprofit conservation organization; a federal, state or local governmental entity; or, a recognized tribe; (b) appeared to have sufficient financial and organizational capacity relative to the property interest sought within the planning unit; and, (c) appeared to be capable of satisfying the requirements of the Settlement and Stipulation for receiving a donation of fee title or to hold the conservation easement.
- Organizations interested in a fee title donation were invited to submit a land stewardship proposal (“LSP” or “proposal”) describing their capacity and interest in preserving and enhancing the BPVs. Organizations who were invited to submit a LSP were invited to tour the lands of interest with representatives of PG&E and the Stewardship Council.
- The LSPs were posted on the Stewardship Council’s website.
- Organizations demonstrating sufficient capacity and determined by the Stewardship Council to be best-suited to receive a donation of property interest (fee or conservation easement) in particular Watershed Lands within a planning unit are being recommended to PG&E to receive fee title and/or conservation easements.

## **Retention or Donation of Fee Title**

The Settlement Agreement states that PG&E will not be expected to make fee simple donations of Watershed Lands with hydroelectric project features, and conservation easements and enhancements may not interfere with hydroelectric operations. In general, PG&E will retain fee title to those Watershed Lands within the boundaries of hydroelectric projects licensed by the FERC, as well as other properties required for continuing and future utility operations. However, these Watershed Lands will be conserved via a conservation easement. See Appendix 4 for a description of PG&E's Land Conservation Commitment.

The Lake Almanor planning unit encompasses approximately 29,670 acres. Approximately 1,629 acres were identified by PG&E as lands not necessary for current and future utility operations. Therefore, these 1,629 acres of land were made available for fee title donation.

Stewardship Council staff received and evaluated land stewardship proposals from Plumas County and the Maidu Summit Consortium for the lands available for donation in the Lake Almanor planning unit. Based on evaluation of the proposals and discussions with donees, the Stewardship Council recommended that the Maidu Summit Consortium receive fee title donation of 642 acres and Plumas County receive fee title donation of 57 acres within the Lake Almanor planning unit. Maidu Summit Consortium received four fee title donations but Plumas County did not proceed with interest in the donation. Therefore, the Stewardship Council recommended that PG&E retain 987 acres of land previously available for donation along with 28,041 acres of land that were originally designated for retention in the Lake Almanor planning unit.

## **Lands to be Retained by PG&E**

29,057 acres within 202 parcels (374 and 376-577) of the Lake Almanor planning unit will be retained in fee by PG&E.

The map in Exhibit 1 shows all of the land within Parcels 374 and 376-577 in the Lake Almanor planning unit that will be retained by PG&E. The map also shows key features in the planning unit and surrounding area, and the ownership of adjacent land.

## **Conservation Easement**

The Settlement Agreement states “the conservation easements shall provide for the preservation of land areas for the protection of the natural habitat of fish, wildlife and plants, the preservation of open space, outdoor recreation by the general public, sustainable forestry, agricultural uses, and historic values, and shall prevent any other uses that will significantly impair or interfere with those values. Conservation easements on the Watershed Lands will include an express reservation of a right for continued operation and maintenance of hydroelectric facilities and associated water delivery facilities, including project replacements and improvements required to meet existing and future water delivery requirements for power generation and consumptive water use by existing users, compliance with any FERC license, FERC license renewal or other

regulatory requirements. In addition, conservation easements will honor existing agreements for economic uses, including consumptive water deliveries. The conservation easements shall be donated to and managed by one or more non-profit conservation trustees, qualified conservation organizations or public agencies with the experience and expertise to fully and strictly implement the conservation easements” (Land Conservation Commitment I.02-04-026, Appendix E, pp. 38-39).

For the complete text of the conservation easement, see Appendix 2.

Conservation easements must be donated to nonprofit organizations, Native American tribes, or public agencies that meet the requirements of California Civil Code section 815.3 and possess the experience and capacity to fully and strictly implement the terms of the conservation easement. FRLT will hold the conservation easement over the lands within the Lake Almanor planning unit that are the subject of this LCCP. The qualifications of FRLT are described in Chapter 4.

Accordingly, immediately following the Section 851 approval of PG&E’s grant of a conservation easement over lands retained by PG&E in the Lake Almanor planning unit, PG&E and FRLT will execute the conservation easement and it will be recorded.

#### **4. Finding of Donee Funding and Other Capacity to Maintain Lands to Preserve and/or Enhance the BPVs**

##### **Selected Organizations**

At the conclusion of the Donee Selection Process referenced above in Section 3, the following organization was endorsed by the Stewardship Council board on February 16, 2011:

- Feather River Land Trust (FRLT) to hold a conservation easement over 29,057 acres to be retained by PG&E within Parcels 374 and 376-577 in the Lake Almanor planning unit.

##### **Capacity of Selected Organizations**

The Stewardship Council board finds that FRLT has the funding and other capacity to maintain the property interest so as to preserve and/or enhance the BPVs<sup>2</sup>.

- Since 2000, the FRLT has been working to conserve the magnificent lands and waters of the Feather River region.
- The FRLT has successfully protected over 75,000 acres of private lands that support outstanding biodiversity, waterways, fisheries, recreational and educational opportunities, cultural sites, agricultural lands, and spectacular scenery.
- FRLT has a staff of 12 people and an 8 member board of directors.
- FRLT is a nationally accredited land trust.

---

<sup>2</sup> Stipulation, Section 12(a)(4)

## **5. Analysis of Tax and Other Economic and Physical Impacts**

The Settlement and Stipulation require that the LCCP provide “an analysis of tax and other economic and physical impacts of such disposition strategy, and a commitment by an appropriate entity (which may be PG&E, subject to being authorized by the Commission to fully recover in rates any such costs in approving PG&E’s Section 851 application or in another appropriate Commission proceeding, Stewardship Council, donee, or a third party, depending on the individual circumstances) to provide property tax revenue, other equivalent revenue source, or a lump sum payment, so that the totality of dispositions in each affected county under this Land Conservation Commitment will be ‘tax neutral’ for that county.”

### **Property Tax Analysis**

PG&E is retaining fee title ownership of 29,057 acres within Parcels 374 and 376-577 of the Lake Almanor planning unit and as such, PG&E will continue to pay property taxes to Plumas County as assessed by the State Board of Equalization.

### **Other Economic and Physical Impacts**

The Settlement and Stipulation require an analysis of the physical and economic impacts of each disposition. The agreements for the conservation easement on Parcels 374 and 376-577 of the Lake Almanor planning unit have not mandated any changes to the physical or economic uses and PG&E intends to manage the lands in a manner consistent with the current physical and economic uses.

No new activities are proposed that will result in physical impacts.

The conservation easement held by FRLT will permit existing economic uses on the lands to continue. The conservation easement will prohibit development and other uses of the land that would significantly impair the BPVs, all subject to PG&E’s Hydro Reserved Rights. PG&E’s Hydro Reserved Rights are referenced in the conservation easement, which can be found in Appendix 2.

## **6. Hazardous Waste Disclosure**

The Stipulation states that in the transfer of fee title and conveyance of a conservation easement, PG&E will disclose all known hazardous waste, substance contamination, or other such environmental liabilities associated with each parcel and hold the donee harmless.

### **Lands to be Retained by PG&E**

PG&E is retaining fee title ownership of 29,057 acres within Parcels 374 and 376-577 of the Lake Almanor planning unit and confirmed it has provided the Summary of Potential Environmental Issues on Land to Be Retained, Lake Almanor Planning Unit, prepared by AMEC Geomatrix, dated August 16, 2010, to FRLT, fulfilling the disclosure requirements of the Land Conservation Commitment.

## **7. Consideration of Parcel Split**

Within Parcels 374 and 376-577, approximately 29,057 acres will be retained by PG&E. PG&E determined that operational needs would be met sufficiently through the reservation of rights for ongoing hydroelectric operations on the remaining 286 acres to be donated within these parcels. To effectuate transfer of a portion of the property, parcel splits will be required to comply with the California Subdivision Map Act (Government Code Section 66410, et seq). Certain exemptions to the Map Act apply to public utilities and/or to governmental entities and may apply to future conveyances of parcels within this planning unit.



## **8. Strategy for Physical Measures to Enhance the BPVs**

The Stewardship Council developed and implemented a strategy to identify and undertake appropriate physical measures to enhance the BPVs of the Watershed Lands consistent with Settlement Agreement paragraph 17(c)<sup>3</sup> and Appendix E, paragraph 1.

During the preparation of Volume II of the LCP, a number of potential physical enhancement measures to preserve and/or enhance the BPVs were identified. These measures were identified with public input and were intended to be illustrative in nature and subject to change over time in coordination with the future landowner.

The Stewardship Council has developed a grant program that will fund selected enhancements on the Watershed Lands. It is anticipated that grant funding will be available to accomplish future projects that enhance one or more of the six Beneficial Public Values. Projects may include habitat restoration or physical measures such as developing trails, day use areas, and other public access improvements.

---

<sup>3</sup> Settlement Agreement Paragraph 17(c) states, “PG&E shall fund PG&E Environmental Enhancement Corporation with \$70 million in Cash to cover administrative expenses and the costs of environmental enhancements to the Watershed Lands... provided that no such enhancement may at any time interfere with PG&E’s hydroelectric operations maintenance or capital improvements.”

## **9. Monitoring Plan for the Economic and Physical Impacts of Disposition and Implementation of Enhancement Measures**

The Stipulation requires that the LCCP outline a plan to monitor the economic and physical impacts of disposition and implementation of enhancement measures.

The conservation easement holder is required to monitor every conservation easement that it holds to ensure that the landowner is complying with the terms of the easement. The Stewardship Council will enter into a Conservation Easement Funding Agreement (Appendix 3) with each conservation easement holder whereby the holder will receive a monitoring and enforcement endowment from the Stewardship Council to fund its monitoring activities.

To further meet the requirement of monitoring the economic and physical impacts, the Stewardship Council will enter into an agreement with the Sierra Nevada Conservancy (SNC), a state agency, whereby the agency will agree to undertake certain duties designed to monitor the impacts of PG&E's Land Conservation Commitment.

When the Stewardship Council has completed its work, it will be dissolved. Prior to its dissolution, the Stewardship Council expects to prepare a report providing an assessment of any economic and physical impacts resulting from the Land Conservation Commitment as of that time. Stewardship Council's close-out report will include, among other things, the following information:

- How the property tax neutrality requirement was satisfied with regard to each parcel donated to a tax exempt organization.
- A report regarding the enhancements that were funded by the Stewardship Council.

It is anticipated that several years after the dissolution of the Stewardship Council, SNC will prepare a report assessing the physical and economic impacts of the Land Conservation Commitment up until that time. The report is expected to cover the following topics:

- Impact of the Land Conservation Commitment on agreements for economic uses.
- Changes in entities holding conservation easements or fee title.
- Performance of duties by conservation easement holders.

## **10. Implementation Schedule for Transaction and Measures**

### **Schedule for Transaction**

- CPUC review and approval (2023)
- FERC review and approval (2023)
- Close of escrow (2023)
- Stewardship Council release of funds to FRLT per conservation easement funding agreement (2023)

### **Compliance with Local Land Use Planning Requirements**

Future management of the Lake Almanor property is anticipated to comply with all applicable County ordinances and/or General Plan policies.

## Appendix 1: Summary of Public Outreach

### SUMMARY OF PUBLIC OUTREACH PROGRAM

The Stewardship Council established a comprehensive public outreach program to both inform and solicit input from the public on the development and implementation of a plan to permanently protect over 140,000 acres of PG&E watershed lands. A variety of tools and techniques are used to engage the public, including:

- Stewardship Council Website: the website provides background information on the land conservation program and is regularly updated with board meeting agendas and minutes, proposed recommendations, and other announcements.
- Stakeholder Database and E-mailing: regular e-mail notifications are sent directly to individuals and organizations that have signed-up to receive e-mails. The e-mails provide updates on the status of the land conservation program, including pending actions by the board and upcoming public meetings.
- Targeted Newspaper Noticing and Paid Advertisements: newspaper advertisements and notices are placed in local newspapers circulated in the area where a board or public meeting is taking place or in communities that may have an interest in a particular topic on an upcoming meeting agenda.
- News Releases: news releases are issued to statewide and local media outlets at key intervals during the planning process.
- Public Information Meetings and Workshops: public information meetings and workshops are conducted throughout the watershed lands to provide updates and solicit input from interested stakeholders on the land conservation program and individual planning units. In many workshops, public comments were sought on potential measures to protect and enhance the beneficial public values on specific lands as well as the desired qualifications of potential donee organizations. Individuals and organizations unable to attend are provided an opportunity to submit comments in writing and review meeting summaries posted on the web site.
- Notice by Mail of Pending Decisions Regarding the Conveyance of Individual Parcels and Invitation to Comment:
  - Noticing of Affected Governmental Entities: prior to the Watershed Planning Committee forwarding a recommendation to the board that a proposed Land Conservation and Conveyance Plan (LCCP) be adopted by the board, a notice will be mailed to the Board of Supervisors of the affected county; each affected city, town, and water supply entity; and each affected tribe.
  - Noticing of landowners: postcards or letters are sent to all landowners located within one mile of lands that are the subject of a proposed LCCP prior to the Watershed Planning Committee forwarding a recommendation to the board that the proposed LCCP be adopted by the board.
- Individual Meetings with Stakeholders: Over the course of the preparation of Volumes I and II of the Land Conservation Plan (LCP) and the LCCP, Stewardship Council staff met, and communicated via the telephone and email, with a number of stakeholders interested in the Watershed Lands.

## Appendix 1: Summary of Public Outreach

- The Stewardship Council Board of Directors meets five to six times per year, typically on a bimonthly schedule. At the board meetings, the public is invited to directly address the board on an agenda item or on any other matter. The meetings have been held at locations in northern and central California and across the watershed lands to help facilitate public participation. Agendas are available one week prior to meetings, and meeting minutes are posted on the Stewardship Council public website approximately three weeks following those meetings.

### **LAKE ALMANOR PLANNING UNIT PUBLIC OUTREACH**

Highlighted below are the opportunities that have been, or are being, provided for public input on key documents and decisions concerning the Lake Almanor planning unit and the land conservation and conveyance process.

#### **I. PUBLIC REVIEW OF VOLUMES I AND II OF THE LCP**

The Draft Land Conservation Plan Volumes I and II were released in June 2007 for a 60-day public comment period. During this time, the Stewardship Council held ten public meetings to publicize the availability of the Draft LCP and to encourage public comment. These meetings were advertised via an e-mail sent to contacts in the Stewardship Council's database, an announcement posted on the Stewardship Council's web site, a press release issued to local newspapers, a paid advertisement in local papers, and a postcard sent to all landowners on record that reside within one mile of any PG&E parcel. Comments were received via email, the website, and hardcopy letters. The comments were reviewed, and responded to individually; and the text in the draft LCP was revised as appropriate.

A total of thirteen public comments were submitted concerning the Lake Almanor planning unit during public review of Volumes I and II of the LCP. The public comment emphasized the importance of protection of wildlife areas, unauthorized use, sustainable forestry, impacts from development and recreation.

#### **II. NOTICING OF LANDOWNERS WITHIN ONE MILE**

In the fall of 2006 a postcard was distributed to the approximately 26,000 landowners located within one mile of the exterior boundary of all the parcels to notify and invite comment on Volume I and II of the LCP. A postcard was also sent to notify and invite all landowners located within one mile of the parcels within the Lake Almanor planning unit to a Public Information Meeting that was held in Chester in 2009. In addition, simultaneous with the release of the proposed subject LCCP for public comment, adjacent landowners located within one mile of the subject parcels are noticed by mail 30 days before the Watershed Planning Committee considers forwarding the proposed subject LCCP to the board for final approval.

#### **III. PUBLIC INFORMATION MEETING**

A Public Information Meeting workshop for several planning units in the Feather River Watershed Area was hosted by the Stewardship Council on October 22, 2009, in Chester, California. The meeting concerned four planning units: Butt Valley Reservoir, Humbug Valley, Lake Almanor, and Mountain Meadows Reservoir. Attendees at the workshop included a total of 61 individuals representing a wide

## Appendix 1: Summary of Public Outreach

variety of interests including local and federal governments, community organizations, and community members. The meeting was advertised via an e-mail sent to contacts in the Stewardship Council's database, an announcement posted on the Stewardship Council's web site, a press release issued to the local newspaper, and a postcard sent to all landowners on record located within one mile of any PG&E parcel associated with the Lake Almanor planning unit.

The purpose of the workshop was to: (1) provide a review and update on the Stewardship Council's Land Conservation Program; and, (2) solicit additional public input on future stewardship of the four planning units. Stations were set up with maps, other pertinent information, and easels with blank paper. Below is a summary of comments related to the Lake Almanor planning unit that were recorded on the easels and provided on comment cards.

### *Lake Almanor Planning Unit*

- Support for the Lake Almanor Recreation Trail to Chester
- Development of conference center similar to Asilomar (Pacific Grove) at possible locations either near the causeway or near Bailey Creek – emphasis on youth groups focusing on the abundant outdoor activities of the area
- Dock/ramp on east side of lake that would provide public access at no cost
- Extension of the Lake Almanor Recreation Trail is not a priority since it currently does not get use
- Don't want OHV [off highway vehicle] use here
- Limit hunting access along [southwest] shoreline
- Most important - maintain public access for recreation

## **IV. PUBLIC REVIEW OF LAND STEWARDSHIP PROPOSALS**

In November 2010, the Stewardship Council received two Land Stewardship Proposals from organizations interested in being considered for a donation of fee title to certain lands located within the Lake Almanor planning unit. The Maidu Summit Consortium and the County of Plumas prepared and submitted proposals. Each of the organizations prepared and submitted its proposal which was posted on the Stewardship Council's website for public review and comment, and an e-mail was sent to contacts in the Stewardship Council's database to notify them of the postings.

## **V. PUBLIC REVIEW OF LAND CONSERVATION PROGRAM POLICIES & GUIDELINES**

Public comment was sought on policies and guidelines that helped inform the Stewardship Council's land conservation and conveyance process. These documents were provided to the public in advance of being reviewed and endorsed by the Watershed Planning Committee or Fiduciary Committee and forwarded to the board for review and consideration.

### *Land Conservation Program Funding Policy*

The Stewardship Council created a Land Conservation Program Funding Policy to help guide future planning and decision-making regarding funding of the long term management and stewardship of the watershed lands. In June and July, 2009, the draft policy was posted on the Stewardship Council's web site and made available for review and comment to a group of stakeholders consisting of all registered

## Appendix 1: Summary of Public Outreach

potential donees and representatives of the counties in which the watershed lands are located. Two comments were received during the 30-day review and comment period. Both comments were reviewed, and it was determined that neither comment necessitated a change in the draft policy. The Stewardship Council's Board of Directors adopted the policy at a public board meeting in Sonora, Calif. on September 17, 2009.

### *Guidelines for Achieving Property Tax Neutrality*

The Stewardship Council created guidelines for achieving property tax neutrality to describe scenarios when the Stewardship Council will make property tax payments to affected counties as in lieu payments for property taxes that are lost due to the donation of PG&E watershed lands to an entity that is exempt from paying property taxes. The guidelines also defined a set of overarching assumptions regarding property tax neutrality payments. The draft guidelines were posted on the Stewardship Council's web site in December 2010. A notice inviting review and comment on the guidelines was sent to the Stewardship Council's stakeholder database. Additional targeted outreach was performed to inform the affected counties. Nine comments were received during the 60-day review and comment period. After consideration of public comments, the Stewardship Council Board adopted a set of guidelines at its public board meeting on March 30, 2011.

### *Proposed methodology for achieving tax neutrality*

The proposed methodology for achieving tax neutrality on donated lands was e-mailed to all land stakeholders and posted on Stewardship Council's website for public review and comment on January 9, 2012. The deadline for submission of comments was March 9, 2012. The Stewardship Council received one request to extend this deadline, which was granted. By the new deadline March 30, 2012, six comments were received. Upon consideration of the comments received, the Stewardship Council board deferred adoption of the full methodology until the June 27, 2012 board meeting so that the affected counties could be notified of the proposed change to the capitalization rate. No comments were received on the revised capitalization rate. The revised methodology was adopted by the board at its June 27, 2012 meeting.

## **VI. WATERSHED PLANNING COMMITTEE RECOMMENDATIONS OF FEE TITLE AND CONSERVATION EASEMENT DONEES**

Staff recommendations for prospective fee title donees and conservation easement holders that are endorsed by the Watershed Planning Committee are posted on the Stewardship Council's website for public review and comment. The proposed board action is noticed via an e-mail sent to contacts in the Stewardship Council's database. In addition, public board meetings are advertised via an e-mail sent to contacts in the Stewardship Council's database, an announcement posted on the Stewardship Council's web site, a press release issued to local papers, and an advertisement placed in local newspapers in the area where a board or public meeting is taking place or in communities that may have an interest in a particular topic on an upcoming meeting agenda. The board action taken is also noted in the meeting minutes that are posted on the Stewardship Council's website following each meeting.

## Appendix 1: Summary of Public Outreach

All public comments received by staff concerning the fee and conservation easement recommendations at the Lake Almanor planning unit were provided to the board for consideration at the relevant public board meetings.

### **VII. PUBLIC REVIEW OF THE LAND CONSERVATION AND CONVEYANCE PLANS**

The public is provided an opportunity to review and comment on the proposed Land Conservation and Conveyance Plans (LCCPs), and the comments received are shared with board members prior to the Watershed Planning Committee's forwarding the proposed LCCP to the board for its review and approval. The 30-day public review and comment periods are announced via an e-mail sent to contacts in the Stewardship Council's database, a posting on the Stewardship Council's web site, and an advertisement placed in local newspapers in communities that may have an interest in a particular planning unit. A notice inviting review and comment on the proposed LCCP is also sent to all landowners on record located within one mile of the subject PG&E parcels and to PG&E leaseholders. In addition, a notice is mailed to the board of supervisors of the affected county; each affected city, town, and water supply entity; and each affected tribe and/or co-licensee. After receiving public comment, the Watershed Planning Committee may make revisions to a proposed LCCP prior to forwarding a recommendation to the board.

### **VIII. STEWARDSHIP COUNCIL BOARD OF DIRECTORS MEETINGS**

Proposed LCCPs endorsed by the Watershed Planning Committee are posted on the Stewardship Council's website for additional public review and comment approximately 30 days prior to being considered by the board at a public board meeting. The posting of proposed LCCPs is advertised via an e-mail sent to contacts in the Stewardship Council's database. In addition, public board meetings are advertised via an e-mail sent to contacts in the Stewardship Council's database, an announcement posted on the Stewardship Council's web site, a press release issued to local papers, and an advertisement placed in local newspapers in the area where a board or public meeting is taking place or in communities that may have an interest in a particular topic on an upcoming meeting agenda. The board action taken is noted in the meeting minutes that are posted on the Stewardship Council's website following each meeting.

All public comments received will be provided to the board. There is also an additional opportunity for public comment at the public board meeting when the board considers approval of the proposed LCCP. Adoption of an LCCP by the board would be the final step in the Stewardship Council's process for selecting donees. The prospective donees are responsible for securing its own internal approvals prior to the transaction being completed. Transactions will be finalized upon LCCP review and transaction approval by the California Public Utilities Commission.



<p>RECORDING REQUESTED BY</p> <p><b>PACIFIC GAS AND ELECTRIC COMPANY</b>  <b>Land Department</b>  <b>Attention: Paul Coviello</b>  <b>1850 Gateway Blvd, Room 7043C</b>  <b>Concord, CA 94520</b></p>	
<p>WHEN RECORDED MAIL TO</p> <p><b>PACIFIC GAS AND ELECTRIC COMPANY</b>  <b>245 Market Street, N10A, Room 1015</b>  <b>P.O. Box 770000</b>  <b>San Francisco, California 94177</b></p>	
<p>The undersigned Grantor declares that the documentary transfer tax is \$-0- (R&amp;T Code 11911 court-ordered conveyance or decree that is not pursuant to sale)</p>	<p>(Space Above this Line for Recorder's Use)</p>

LD # \_\_\_\_\_

A.P.N.: 001-140-005-000, 001-140-PGE, 001-170-PGE, 001-180-PGE, 001-190-031-000, 001-190-PGE, 001-200-PGE, 001-230-PGE, 001-340-032-000, 001-340-033-000, 001-410-003, 001-410-PGE, 011-110-033-000, 102-611-016, 103-020-008, 106-040-014-000, 106-040-015-000, 106-050-002-000, 106-050-003-000

Date: \_\_\_\_\_

**DEED OF CONSERVATION EASEMENT AND AGREEMENT  
(LAKE ALMANOR PLANNING UNIT)**

Between

PACIFIC GAS AND ELECTRIC COMPANY, a California corporation,  
as Grantor

and

FEATHER RIVER LAND TRUST, a California non-profit public benefit corporation,  
as Grantee

**Note to the County Recorder:** This is a conservation easement within the meaning given to such term in California Government Code §27255 and is to be included in the index developed and maintained pursuant to such section.

**Table of Contents**

**[Drafting Note – Update Table of Contents after drafting.]**

	<b><u>Page</u></b>
1. Grant of Easement .....	3
2. Purpose .....	3
3. Baseline Documentation Report .....	4
4. Commission and FERC .....	4
5. Rights Conveyed to Grantee .....	4
5.1 Identification, Monitoring and Enforcement.....	4
5.2 Access .....	5
5.3 Grantee Signs.....	5
6. Prohibited Uses .....	6
7. Grantor’s Reserved Rights .....	6
7.1 Hydro and Other Reserved Rights.....	6
7.2 Definitions .....	6
7.2.1 Anticipated Significant Actions .....	6
7.2.2 Required Actions.....	6
7.2.3 Specified Required Actions .....	7
7.2.4 Discretionary Action .....	7
7.2.5 Hydro Operating Zone.....	7
7.3 Annual Work Plan Notification, Consultation and Consent Requirements .....	7
7.3.1 Delivery and Contents of Annual Work Plan .....	7
7.3.2 Review of Annual Work Plan.....	8
7.3.3 Anticipated Significant Actions within Hydro Operating Zones.....	8

7.3.4	Anticipated Significant Actions Outside Hydro Operating Zones .....	9
7.4	Anticipated Significant Actions Not Identified in Annual Work Plan .....	9
7.5	Emergency Actions .....	10
7.6	Water Rights .....	10
8.	Responsibility for Operations .....	10
8.1	Condition of Property .....	10
8.2	Taxes .....	11
8.3	Permits and Approvals .....	11
8.4	Limitation on Restoration Obligations .....	11
9.	Third Party Use of the Property .....	11
9.1	Express Third Party Uses .....	11
9.1.1	Increases in Intensity or Expansion of Location or Size or Change in Use .....	11
9.1.2	Renewal or Replacement of Third Party Use Agreements .....	12
9.1.3	Consultation on Express Third Party Uses .....	12
9.1.4	Enforcement of Third Party Use Agreements .....	12
9.2	Informal Uses and Public Access .....	12
9.2.1	Rules and Regulations .....	12
9.2.2	Liability Limitation .....	12
9.2.3	Periodic Review of Informal Uses .....	12
9.3	Unauthorized Third-Party Uses .....	13
10.	Enforcement and Remedies .....	13
10.1	Procedures Upon Violation .....	13
10.2	Litigation .....	14
10.3	Emergency Injunctive Relief .....	14

10.4	Remedies Cumulative.....	14
10.5	Costs of Enforcement .....	14
10.6	No Waiver .....	14
11.	Indemnification and Insurance.....	15
11.1	Indemnification by Grantee.....	15
11.2	Indemnification by Grantor.....	15
11.3	Release.....	15
11.4	Insurance.....	15
12.	Grantee Transfer of Easement .....	16
12.1	Voluntary Transfer .....	16
12.2	Involuntary Transfer.....	16
13.	Subsequent Property Transfers by Grantor.....	17
13.1	Rights of Grantor .....	17
13.2	Potential Release of Hydro Reserved Rights.....	17
13.2.1	Conveyance of Entire Property .....	17
13.2.2	Partial Conveyance .....	18
13.2.3	Grantor's Continuing Reserved Rights.....	19
13.2.4	Easement Amendment.....	19
13.2.5	Transfer Restrictions Remain Applicable .....	19
14.	Extinguishment and Condemnation.....	19
14.1	Extinguishment .....	19
14.2	Condemnation .....	19
14.3	Proceeds.....	19
15.	Estoppel Certificates.....	20
16.	Notices .....	20

17.	Amendment .....	22
18.	Hazardous Substances .....	22
18.1	Definitions .....	22
18.2	Allocation of Responsibility for Hazardous Substances .....	23
18.2.1	Generally .....	23
18.2.2	Environmental Reports.....	23
18.2.3	Grantor Responsibility for the Cost of Necessary Remediation .....	23
18.2.4	No Owner or Operator Liability.....	24
18.3	Hazardous Substances Indemnification.....	24
18.3.1	By Grantor.....	24
18.3.2	By Grantee .....	24
19.	Carbon Rights.....	25
19.1	Promotion of Climate Stability.....	25
19.2	Reservation of Carbon Rights.....	25
19.3	Carbon Certification .....	25
20.	General Provisions .....	25
20.1	Governing Laws .....	25
20.2	No Public Dedication.....	25
20.3	Liberal Construction .....	26
20.4	Further Assurances .....	26
20.5	Severability .....	26
20.6	Entire Agreement.....	26
20.7	No Forfeiture.....	26
20.8	Successors .....	26

20.9 Recordation ..... 26

20.10 Termination of Rights and Obligations ..... 26

20.11 Attorneys' Fees ..... 27

20.12 Mortgage Liens Subordinate ..... 27

20.13 Pre-Existing Water Rights ..... 27

20.14 Table of Contents and Captions ..... 27

20.15 Incorporation of Recitals ..... 27

20.16 List of Exhibits ..... 27

20.17 Counterparts ..... 28

**DEED OF CONSERVATION EASEMENT AND AGREEMENT  
(LAKE ALMANOR PLANNING UNIT)**

THIS DEED OF CONSERVATION EASEMENT AND AGREEMENT (this "**Easement**") is made and entered into this \_\_\_\_\_ day of \_\_\_\_\_, 20\_\_ (the "**Effective Date**") by and between PACIFIC GAS AND ELECTRIC COMPANY, a California corporation ("**Grantor**"), and FEATHER RIVER LAND TRUST, a California non-profit public benefit corporation ("**Grantee**"), with reference to the following facts:

**RECITALS**

A. The Property. Grantor is the owner of approximately 29,057 acres of real property located in the County of Plumas, State of California, as more particularly described in the attached Exhibit A (the "**Property**").

B. FPA and FERC Jurisdiction. The Property lies within the boundaries of one or more hydroelectric projects licensed to Grantor pursuant to Part I of the Federal Power Act, 16 U.S.C. §§792-823d ("**FPA**").

1. FPA and FERC Requirements. The FPA requires regulation of the construction, operation, and maintenance of non-federal hydroelectric power projects pursuant to licenses issued by the Federal Power Commission, or its successor, the Federal Energy Regulatory Commission ("**FERC**"). Each such license requires the licensee to undertake appropriate measures on behalf of both developmental and environmental public interest uses of a waterway, including as relevant fish and wildlife protection and enhancement, irrigation, flood control, water supply, and recreation, together with whatever other beneficial public uses the license identifies as a "Project Purpose." The license requires the licensee to acquire and retain all interests in non-federal lands and other property necessary or appropriate to carry out the Project Purposes.

2. FPA and FERC Non-Project Uses. The FPA provides FERC with authority to regulate the use of a licensed project's lands and waters not only by the licensee but also by any other entity. FERC refers to such third-party use as "non-project use of project lands and waters." Even where the third-party use may be compatible with and even promote a specified Project Purpose, such use is "non-project," because it is not in the license as a direct obligation of the licensee. As a FERC licensee for the Property which is the subject of this Easement, Grantor must (except for very minor matters) apply to FERC for approval to convey to a third party any easement over project lands. FERC approval requires conveyance instruments to contain recorded covenants providing that the non-project use will not interfere with Project Purposes, and requires its licensees to enforce such covenants and protect the project values.

3. Removal of FERC Jurisdiction. FERC jurisdiction and authority over a licensed hydropower project is removed if and when (1) the project is decommissioned and the project license is surrendered or otherwise terminated; or (2) FERC determines that the project does not require a license to continue to operate, and the license expires or is otherwise terminated. Neither FERC nor the hydropower project license can bestow, remove, or alter water or other property rights; therefore, the end of FERC jurisdiction over the project has no effect on existing property rights in project lands and waters, including any conservation easements on such lands.

C. Grantor Party to Settlement Agreement. Grantor is a party to that certain Settlement Agreement (the "**Settlement Agreement**") as modified and approved by the Public Utilities Commission of the State of California (the "**Commission**") in its Opinion and Order of December 18, 2003 (Decision 03-12-035).

D. Grantor Party to Stipulation. In furtherance of the Settlement Agreement, and to provide additional detail regarding the implementation of the "Land Conservation Commitment" (defined below), the parties to the Settlement Agreement and other interested parties entered into that certain Stipulation Resolving Issues Regarding the Land Conservation Commitment dated September 25, 2003 (the "**Stipulation**").

E. Governing Documents and Beneficial Public Values. The Settlement Agreement and the Stipulation (collectively, the "**Governing Documents**") require Grantor to ensure that approximately 140,000 acres of watershed lands, all owned by Grantor (collectively, the "**Watershed Lands**"), including the Property, are conserved for a broad range of beneficial public values, including the protection of the natural habitat of fish, wildlife and plants; the preservation of open space; outdoor recreation by the general public; sustainable forestry; agricultural uses; and historic values. The obligations of Grantor to convey conservation easements and protect such beneficial public values on the Watershed Lands, as well as certain other obligations related thereto, are set forth in detail in Appendix E of the Settlement Agreement (as further explicated in Section 12 of the Stipulation), and are defined therein as the "**Land Conservation Commitment.**"

F. Stewardship Council and Land Conservation Plan. Pursuant to the Governing Documents, the Pacific Forest and Watershed Lands Stewardship Council, a California non-profit public benefit corporation (the "**Stewardship Council**"), was created to oversee and carry out the Land Conservation Commitment. Pursuant to the Governing Documents, the Stewardship Council developed a plan for protection of the Watershed Lands for the benefit of the citizens of California (the "**Land Conservation Plan**" or "**LCP**"). The LCP includes, among other things, objectives to preserve and/or enhance the beneficial public values identified on each parcel of Watershed Lands.

G. California Civil Code §815. The Legislature of the State of California, as set forth in California Civil Code §815 *et seq.*, has found and declared it to be the public policy and in the public interest of this state to encourage the preservation of land in its predominantly natural, scenic, agricultural, historical, forested, or open-space condition,



and that it is "the public policy and in the public interest of this state to encourage the voluntary conveyance of conservation easements to qualified nonprofit organizations."

H. Grantee Qualified Nonprofit Organization. Grantee is a tax-exempt nonprofit organization qualified under §501(c)(3) of the Internal Revenue Code and is eligible to acquire and hold a perpetual conservation easement pursuant to §815.3(a) of the California Civil Code.

I. Grantor's Continuing Hydro Project Activities. Grantor has used and continues to use the Property for the purposes related to the generation of electricity from hydropower facilities and related to the delivery, storage, and consumptive and nonconsumptive use of water as described more fully on attached Exhibit B (the "**Hydro Project Activities**"). In furtherance of the Hydro Project Activities, Grantor has improved portions of the Property with water- and power-related facilities, access roads, recreational facilities, buildings and other structures. The Governing Documents provide that "[c]onservation easements on Watershed Lands will include an express reservation of a right for continued operation and maintenance of hydroelectric facilities and associated water delivery facilities, including project replacements and improvements required to meet existing and future water delivery requirements for power generation and consumptive water use by existing users, compliance with any FERC license, FERC license renewal or other regulatory requirements."

J. Perpetual Protection of Beneficial Public Values. Grantee and Grantor intend through this Easement to ensure the perpetual protection of the beneficial public values on the Property as identified in the LCP, on and subject to the terms and conditions of this Easement. Specifically, the parties intend to assure that the beneficial public values identified in the LCP and set forth on Exhibit D (the "**Beneficial Public Values**") will be protected and preserved in perpetuity and that uses of the Property that are inconsistent with protecting and preserving these Beneficial Public Values will be restricted, all as set forth in this Easement; provided, however, that Grantor shall retain all interests not transferred to Grantee by this Easement, including, but not limited to Grantor's Hydro Reserved Rights described in Section 7 below.

## **AGREEMENT**

In consideration of the above recitals and the mutual covenants, terms, conditions, and restrictions contained herein, and pursuant to California Civil Code §815 et seq., Grantor and Grantee further hereby agree as follows:

1. Grant of Easement. Grantor hereby grants to Grantee a perpetual "conservation easement" as defined by §815.1 of the Conservation Easement Act of 1979 (California Civil Code §815 et seq.) in gross, in, on, over and across the Property (the "**Conservation Easement**"), subject to and in accordance with the terms and conditions of this Easement.

2. Purpose. It is the purpose of this Easement to protect and preserve in perpetuity the Beneficial Public Values on the Property by restricting any use of the

Property that will significantly impair the Beneficial Public Values, all subject to and in accordance with the terms and conditions of this Easement (the "**Purpose**"). As used in this Easement, the terms "impair" and "impairment" mean to diminish in quantity, quality, value, strength or viability. As used in this Easement, the terms "significant" and "significantly," when used with "impair" and "impairment," respectively, mean a greater than negligible adverse impact, for more than a transient period. The parties agree that Grantor's retention of certain rights specified in this Easement, including the Hydro Reserved Rights, is consistent with the Purpose of this Easement.

3. Baseline Documentation Report. The parties acknowledge that certain existing conditions particularly relevant to the Property are documented in a baseline documentation report (the "**Baseline Documentation Report**"). Grantor and Grantee each have a copy of the signed Baseline Documentation Report, executed by both parties to acknowledge their approval and receipt of the Baseline Documentation Report. The parties agree that the Baseline Documentation Report contains an accurate representation of such existing conditions of the Property as of the Effective Date, and is intended to serve as an objective, though non-exclusive, information baseline for monitoring compliance with the terms of this Easement. The foregoing notwithstanding, if a dispute arises with respect to any of the conditions of the Property, the parties shall not be foreclosed from utilizing any and all other relevant documents, surveys, or other evidence or information to assist in the resolution of the dispute.

4. Commission and FERC. The terms and conditions of this Easement are subject to any conditions imposed by the Commission pursuant to **[Note: citation to decision/resolution to be inserted]** or by FERC pursuant to any hydroelectric project license for the Property or any applicable orders or regulations that FERC may issue from time to time. Notwithstanding anything to the contrary in this Easement, Grantor, its successors, and assigns have the right to perform any and all acts required by an order of FERC, or its successors, without the prior approval of Grantee or any other person. Grantor expressly reserves the right to comply with all FERC orders and regulations as they may be amended from time to time. In addition, Grantee shall comply with any information requests or reporting obligations required by the Commission or FERC, whether directly to the Commission or FERC, or through Grantor; provided that Grantor shall reimburse the reasonable costs and expenses incurred by Grantee in responding to such requests. Execution of this Easement by Grantor does not imply tacit Commission or FERC approval of a non-project use on the Property nor does it obligate Grantor to seek Commission or FERC approval for non-project uses proposed by Grantee.

5. Rights Conveyed to Grantee. Subject to the terms and conditions of this Easement, Grantor grants and conveys to Grantee the following affirmative rights:

5.1 Identification, Monitoring and Enforcement. The right to identify with Grantor the Beneficial Public Values of the Property, the right to monitor and enforce the protection and preservation of such Beneficial Public Values in accordance with the terms of this Easement, the right to enforce the terms of this Easement, the right to enjoin any activity on the Property or other use of the Property which violates the

terms of this Easement, and the right to enforce the restoration of such areas or features of the Property as may hereafter be damaged in violation of this Easement.

**5.2 Access.** The right for Grantee and Grantee's directors, officers, partners, members, managers, employees, contractors, subcontractors, consultants, representatives, agents, permittees and invitees ("**Grantee's Representatives**") to enter onto the Property at reasonable times, during normal business hours, not more than twice per calendar year and upon not less than ten (10) business days' advance written notice in order to monitor and inspect the Property, to enforce the rights which are granted herein, to determine whether the activities conducted on the Property are in compliance with the terms of this Easement, and to enforce the restoration of such areas or features of the Property as may have been damaged in violation of this Easement, all in compliance with the provisions of Section 10. Grantee will limit the number of Grantee Representatives entering the Property to those who are reasonably necessary to undertake the inspections, and such entry will be for no more days than are reasonably necessary to carry out the inspections. Grantor's representatives shall have the right to accompany Grantee's Representatives during bi-annual monitoring visits or on any other visit permitted by this Section 5.2. Notwithstanding the foregoing, Grantee shall also have the right of entry upon the Property upon not less than twenty-four (24) hours' advance written notice where such entry is necessary to (i) prevent, terminate, or mitigate a violation of the terms of this Easement; or (ii) monitor actions taken pursuant to the bi-annual inspections contemplated by this Section 5.2. All access and entry allowed under this Section 5.2 will be made in a manner that will not unreasonably interfere with the permitted use(s) of the Property by Grantor, its successors in interest, and any occupant(s) or user(s) of the Property and shall comply with any entry and access guidelines established by Grantor and restrictions contained in any Third Party Use Agreements. Without limiting the preceding sentence, with respect to the Property, Grantee shall comply with any and all of Grantor's on-site safety and security requirements and any other rules and regulations that may be implemented by Grantor. Grantee agrees to cooperate with Grantor and to abide by any and all orders or instructions issued by Grantor, its employees, agents or representatives. Upon request, if Grantee's employees or other representatives will be entering into restricted areas of the Property, Grantee shall have its employees who will be entering such areas attend PG&E safety presentations, so that such employees understand all safety precautions and protocols concerning high voltage transmission lines and the electrical substation.

**5.3 Grantee Signs.** Grantee shall have the right, but not the obligation, at its sole cost and expense, to erect, maintain, and/or remove, one or more reasonable, non-illuminated signs or other appropriate markers in locations on the Property visible from any public roads or other adjoining property, bearing information indicating (a) that the Property is protected by the Conservation Easement, and/or (b) the participation of Grantee and of any funder in the stewardship of the Conservation Easement, the wording, size, number, design, and location of which shall be decided upon by Grantee and Grantor, each exercising its reasonable discretion.

6. Prohibited Uses. Grantor will not engage in, or permit others to engage in, the prohibited uses set forth on Exhibit F hereto, except as otherwise provided therein (the "**Prohibited Uses**"), which Grantor and Grantee agree are inconsistent with the Purpose of this Easement.

7. Grantor's Reserved Rights.

7.1 Hydro and Other Reserved Rights. As provided in California Civil Code §815.4, all interests not expressly transferred and conveyed to Grantee by this Easement shall remain in Grantor, including the right to engage in and permit or invite others to engage in all uses of the Property not affected by this Easement nor prohibited by this Easement or by law. In compliance with §815.4, Grantor and Grantee acknowledge and agree that Grantor expressly reserves all rights accruing from the ownership of the Property and not expressly transferred and conveyed to Grantee by this Easement, including without limitation the right to engage in or permit or invite others to engage in all uses of the Property that do not significantly impair the Beneficial Public Values and are not expressly prohibited by this Easement. Without limiting the foregoing, Grantor shall have the right to engage in and permit or invite others to engage in the permitted uses set forth in Exhibit I (the "**Permitted Uses**"). In addition and notwithstanding any other provision of this Easement, Grantor expressly reserves the right to engage in or permit or invite others to engage in those uses set forth in Exhibit C ("**Hydro Reserved Rights**"), subject to the restrictions set forth in Sections 7.3 and 7.4 below.

7.2 Definitions. As used in this Section 7, the following defined terms shall have the meanings set forth below:

7.2.1 Anticipated Significant Actions. As used herein, "**Anticipated Significant Actions**" are (a) those Required Actions (which include Specified Required Actions pursuant to Section 7.2.3), that involve a Prohibited Use and/or that Grantor determines in Grantor's reasonable discretion exercised in good faith are likely to significantly impair one or more of the Beneficial Public Values, (b) Discretionary Actions that Grantor determines in Grantor's reasonable discretion exercised in good faith are likely to significantly impair one or more of the Beneficial Public Values, and (c) Permitted Uses that Grantor determines in Grantor's reasonable discretion exercised in good faith are likely to significantly impair one or more of the Beneficial Public Values. Except as provided in Section 7.3.1, no Grantee notification, consultation or consent shall be required for actions, activities or improvements that are not Anticipated Significant Actions.

7.2.2 Required Actions. As used herein, "**Required Actions**" are those intended actions, activities or improvements that Grantor determines in Grantor's sole discretion exercised in good faith are required on the Property by any one or more of the following: (a) the Commission, FERC, or any other governmental entity having jurisdiction over Grantor's use, ownership, operation, or management of the Property, including the Hydro Project Activities, or (b) any Applicable Law (as defined in Section 8), or (c) any Third Party Use Agreements, or (d) to comply with professional practices,

standards and/or policies governing the Hydro Project Activities. All references in this Agreement to "Required Actions" shall include Specified Required Actions (as defined below) unless otherwise noted.

**7.2.3 Specified Required Actions.** As used herein, "**Specified Required Actions**" are those Required Actions that require a specified action, activity or improvement on the Property, with respect to which Grantor has no material discretion over the specific details of implementation, including, without limitation, the manner, timing, and location of the Specified Required Action. Without limiting Grantor's notification obligations pursuant to Section 7.3.1 below, no Grantee consultation or consent shall be required with respect to any Specified Required Action.

**7.2.4 Discretionary Action.** As used herein, a "**Discretionary Action**" is an intended action, activity or improvement that is not a Required Action or a Permitted Use, and does not involve a Prohibited Use.

**7.2.5 Hydro Operating Zone.** As used herein, a "**Hydro Operating Zone**" is a spatially delineated area of the Property intended to primarily contain (or immediately adjacent to an area of the Property containing) Hydroelectric Facilities and Associated Water Delivery Facilities, as defined and described on Exhibit B hereto. The initial delineated Hydro Operating Zones are set forth on Exhibit G hereto; provided, however, that, subject to Sections 7.3 and 7.4 below, Grantor shall have the right, as a Discretionary Action governed by Sections 7.3 and 7.4 below, to expand, contract, add or remove Hydro Operating Zones from time to time.

**7.3 Annual Work Plan Notification, Consultation and Consent Requirements.**

**7.3.1 Delivery and Contents of Annual Work Plan.** No later than February 15th of each calendar year after the Effective Date, Grantor shall prepare and deliver to Grantee an annual work plan for the Property (an "**Annual Work Plan**"). In the Annual Work Plan, Grantor shall inform Grantee of the Anticipated Significant Actions Grantor anticipates undertaking on the Property during such calendar year. The Annual Work Plan shall include the following:

(a) a reasonably detailed description of the Anticipated Significant Actions Grantor intends to commence within such calendar year, together with a bullet point list of those actions Grantor intends to commence during such calendar year that Grantor determines do not constitute Anticipated Significant Actions;

(b) a bullet point list of all actions undertaken by Grantor during the immediately preceding calendar year that Grantor determined did not constitute Anticipated Significant Actions and were not described in a previous Annual Work Plan (or otherwise disclosed to Grantee);

(c) an indication of whether the Anticipated Significant Actions will occur within or outside of a Hydro Operating Zone;

(d) Grantor's determination of which Anticipated Significant Actions are Discretionary Actions;

(e) Grantor's determination of which Anticipated Significant Actions are Required Actions, including a reasonably detailed explanation of the basis for Grantor's determination;

(f) Grantor's determination of which Anticipated Significant Actions are Specified Required Actions, including a reasonably detailed explanation of the basis for Grantor's determination;

(g) Grantor's determination of which Anticipated Significant Actions are Permitted Uses, including a reasonably detailed explanation of the basis for Grantor's determination;

(h) Grantor's estimated timeline for commencement and completion of each of the Anticipated Significant Actions;

(i) a description of Grantor's anticipated efforts to avoid or minimize harm to or impairment of the Beneficial Public Values from the Anticipated Significant Actions;

(j) if and when available, Grantor shall use reasonable efforts to provide copies of any underlying filings (including filings, if any, under the California Environmental Quality Act), permits (e.g., burn permits, stream alteration permits, or timber harvest plans), orders or rulings associated with the Anticipated Significant Actions; and

(k) any Third Party Use Agreement renewals or replacements as contemplated by Section 9.1.2 below.

**7.3.2 Review of Annual Work Plan.** Grantor and Grantee shall meet (in person or electronically) within sixty (60) days after Grantee's receipt of the Annual Work Plan to review the Annual Work Plan. Grantee has the right to request reasonable additional information regarding actions identified in the Annual Work Plan. As part of the Annual Work Plan review process, Grantor and Grantee will consult on Express Third Party Uses as contemplated by Section 9.1 below and Informal Uses as contemplated by Section 9.2 below. Periodically, at such annual review meetings, the content requirements for the Annual Work Plan as set forth in Section 7.3.1 above may be modified, confirmed by mutual written agreement of the parties.

**7.3.3 Anticipated Significant Actions within Hydro Operating Zones.** Without limiting Grantor's notification obligations pursuant to Section 7.3.1 above, no Grantee consultation or consent shall be required with respect to any Anticipated Significant Actions within a Hydro Operating Zone.

7.3.4 Anticipated Significant Actions Outside Hydro Operating Zones. The following provisions shall apply with respect to Anticipated Significant Actions outside of a Hydro Operating Zone:

(a) Specified Required Actions. Without limiting Grantor's notification obligations pursuant to Section 7.3.1 above, no Grantee consultation or consent shall be required with respect to any Specified Required Actions outside of a Hydro Operating Zone.

(b) Other Required Actions and Permitted Uses. With respect to Required Actions and Permitted Uses disclosed in the Annual Work Plan that are not Specified Required Actions and are to be undertaken outside of a Hydro Operating Zone, Grantor and Grantee agree that, at or prior to the meeting to review the Annual Work Plan, Grantee may (but shall be under no obligation to) propose alternative methods and practices to avoid or minimize harm to or impairment of one or more Beneficial Public Values by such Anticipated Significant Actions ("**Proposed Methods and Practices**"). Grantor shall implement the Proposed Methods and Practices, to the extent Grantor determines in its sole discretion exercised in good faith that the Proposed Methods and Practices (i) may be implemented in a commercially reasonable manner balancing the harm to Beneficial Public Values with any increased cost or burden to Grantor, (ii) where applicable, will allow for the completion of a Required Action in a timely manner, and (iii) are reasonably likely to avoid potential harm to or impairment of one or more Beneficial Public Values. If Grantor determines that one or more of the foregoing conditions has not been satisfied, Grantor shall specify the reasons for this determination in detail, and Grantor and Grantee shall cooperate in good faith and with diligence to attempt to resolve Grantor's objections to Grantee's Proposed Methods and Practices consistent with this paragraph.

(c) Discretionary Actions. With respect to Discretionary Actions disclosed in the Annual Work Plan that are to be undertaken outside of a Hydro Operating Zone, such Discretionary Actions shall be subject to Grantee's prior written consent, which consent shall not be unreasonably withheld, conditioned or delayed by Grantee. If Grantee fails to grant or deny Grantor's request for consent within one hundred eighty (180) days following Grantee's receipt of Grantor's request for consent, Grantee shall be deemed to have consented to the particular Discretionary Action described in the request. If Grantee withholds its consent to such proposed Discretionary Action to be undertaken outside of a Hydro Operating Zone, Grantee shall specify its objections in detail and, wherever possible, propose commercially reasonable alternatives, methods and/or practices to avoid or mitigate harm to or impairment of the Beneficial Public Values while substantially achieving the purposes of Grantor's proposed Discretionary Action. Grantor and Grantee shall cooperate in good faith and with diligence to attempt to resolve Grantee's objections in a manner that sufficiently mitigates Grantee's objections to its reasonable satisfaction.

7.4 Anticipated Significant Actions Not Identified in Annual Work Plan. If Grantor intends to undertake an Anticipated Significant Action not identified in an Annual Work Plan, Grantor shall notify Grantee (a "**Notice of Action**"), and include the

information required by Section 7.3.1 above. Additionally, Grantor and Grantee shall meet (in person or electronically) within sixty (60) days after Grantee's receipt of the Notice of Action to review Grantor's proposed Anticipated Significant Actions. Any Anticipated Significant Action (other than a Specified Required Action) identified in a Notice of Action which is proposed to occur outside of a Hydro Operating Zone shall be subject to Section 7.3.4 above. Where this Section 7.4 applies, references to the "Annual Work Plan" in Section 7.3.4 above shall be deemed to be references to the applicable Notice of Action except that Grantor shall not be required to provide the list of actions set forth in Section 7.3.1(b) above.

**7.5 Emergency Actions.** Notwithstanding any other provisions of this Section 7, in the case of an emergency or other exigent circumstance affecting the safety of persons and/or property, Grantor may exercise its Hydro Reserved Rights and take any other remedial actions in an unrestricted manner on all or any portion of the Property within or outside of a Hydro Operating Zone without consultation with Grantee and without Grantee's consent. Grantor shall provide copies of any required notifications to applicable regulatory agencies of the emergency action and shall notify Grantee of those emergency actions taken, such notice to be provided to Grantee as soon as practicable but in any event within thirty (30) days after the emergency action has occurred.

**7.6 Water Rights.** The Parties acknowledge that Grantor's exercise of water rights relating to water located or flowing on or under the Property, including those described in Exhibit C, are governed by this Section 7.

**8. Responsibility for Operations.** Nothing in this Easement shall be construed as giving any right or ability to Grantee to exercise physical or managerial control of the day-to-day operations of the Property or of Grantor's activities on the Property. Grantor shall have and retain all responsibility for, and shall bear all costs and liabilities of, the ownership of the Property. In connection with Grantor's use or occupancy of the Property, Grantor shall have and retain all responsibility for, and shall bear all costs and liabilities of, compliance with any present and future applicable laws, ordinances, rules, regulations, permits, licenses, authorizations, orders and requirements, whether or not in the current contemplation of the parties, which may affect or be applicable to the Property or any part of the Property (including, without limitation, any subsurface area), all consents or approvals required to be obtained from, and all rules and regulations of, and all building and zoning laws of, all federal, state, county and municipal governments, the departments, bureaus, agencies or commissions thereof, or any other governmental or quasi-governmental body or bodies exercising similar functions, having or acquiring jurisdiction of the Property (in each case, an "**Applicable Law**"), except as expressly stated otherwise in this Easement. Without placing any limitation on the foregoing sentence, the parties agree as follows:

**8.1 Condition of Property.** Grantee shall have no duty or responsibility for (a) the operation or maintenance of the Property except to the extent specifically undertaken by Grantee as permitted under this Easement, (b) the monitoring of any



hazardous conditions thereon, or (c) the protection of Grantor, the public, or any other person or entity from any risks relating to conditions on the Property.

**8.2** Taxes. Grantee shall have no duty or responsibility for real property taxes and assessments levied on the Property.

**8.3** Permits and Approvals. Grantor shall be solely responsible for obtaining any and all applicable governmental permits and approvals for, and otherwise complying with all Applicable Laws relating to, any activity or use of the Property by Grantor which is permitted by this Easement; provided, however, Grantor shall have no responsibility pursuant to this Easement for obtaining permits and approvals required on behalf of unrelated third parties who occupy or use the Property or for an unrelated third party's failure to comply with Applicable Laws. Grantee shall be solely responsible for obtaining any and all applicable governmental permits and approvals for, and otherwise complying with all Applicable Laws relating to, any activity or use of the Property by Grantee which is permitted by this Easement.

**8.4** Limitation on Restoration Obligations. Nothing in this Easement shall require Grantor to take any action to restore the condition of the Property after (a) any Act of God, which includes, without limitation, fire, climate change, flood, storm, earth movement, or natural evolutionary changes in the condition of the Property from that described in the Baseline Documentation Report; (b) any prudent action taken by Grantor under emergency conditions to prevent, abate, or mitigate significant injury to the Property or to any person resulting from such causes; or (c) the non-permitted acts of unrelated third parties so long as Grantor has satisfied its obligations under Section 9.3.

**9.** Third Party Use of the Property.

**9.1** Express Third Party Uses. Exhibit H hereto describes the existing third party uses of the Property permitted with the express agreement of Grantor ("**Express Third Party Uses**"). Subject to Section 7 above, Express Third Party Uses shall also include any future third party use implemented by Grantor as a Required Action or as a Discretionary Action approved by Grantee in accordance with Section 7. Grantor retains the right to maintain, renew, and replace all agreements memorializing the Express Third Party Uses ("**Third Party Use Agreements**") and to engage in all activities reasonably required to comply with Grantor's obligations with respect to the Express Third Party Uses, subject to the following conditions:

**9.1.1** Increases in Intensity or Expansion of Location or Size or Change in Use. Any (i) increase in the intensity, or (ii) expansion of the location or size, or (iii) a change in the use, of an Express Third Party Use (whether through a new agreement or an amendment to an existing agreement), that Grantor determines in Grantor's reasonable discretion exercised in good faith is likely to significantly impair the Beneficial Public Values shall be subject to Grantee's prior written consent, which consent shall not be unreasonably withheld, conditioned or delayed by Grantee, except

if such change in Express Third Party Use constitutes a Required Action in which case the consultation provisions of Section 7 above shall apply.

**9.1.2 Renewal or Replacement of Third Party Use Agreements.**

All Third Party Use Agreements existing on the date hereof are identified on Exhibit H. As Third Party Use Agreements are renewed or replaced (either with the existing user or a new user), Grantor, in consultation with Grantee as part of the Annual Work Plan consultation in accordance with Section 7.3 above, shall include contractual provisions to bring the continuation of the Express Third Party Use and the preservation of the Beneficial Public Values into alignment to the fullest extent reasonably practicable.

**9.1.3 Consultation on Express Third Party Uses.**

As part of the Annual Work Plan review process under Section 7.3 above, Grantor and Grantee will consult on existing Express Third Party Uses, including recommendations, if any, on how to bring the Express Third Party Uses and the preservation of the Beneficial Public Values into alignment to the fullest extent reasonably practicable.

**9.1.4 Enforcement of Third Party Use Agreements.**

If Grantor or Grantee discovers any default under a Third Party Use Agreement that significantly impairs the Beneficial Public Values (and if Grantee makes such discovery, Grantee gives Grantor written notice thereof), Grantor shall use reasonable efforts to enforce such Third Party Use Agreement or otherwise remedy such violation, at Grantor's sole expense.

**9.2 Informal Uses and Public Access.**

Grantor and Grantee recognize that the Property has been used by third parties for recreational, cultural, and other non-commercial or informal purposes without formal written agreements to conduct such activities (the "**Informal Uses**"). Grantor and Grantee further recognize that access is inherent or may be inherent in the enjoyment of the Beneficial Public Values and the Informal Uses. Consistent with the objectives articulated in the Governing Documents to provide continued reasonable access by the public to the Watershed Lands, Grantor shall allow public access to the Property (other than Hydro Operating Zones) that is substantially consistent with the public access existing on the Effective Date, subject to Section 7 and the following limitations:

**9.2.1 Rules and Regulations.**

Grantor reserves the right to make reasonable rules and regulations to control, limit, or, as necessary, exclude Informal Uses and public access.

**9.2.2 Liability Limitation.**

Grantor and Grantee claim all of the rights and immunities against liability for injury to the public to the fullest extent allowable by law.

**9.2.3 Periodic Review of Informal Uses.**

As part of the Annual Work Plan review process under Section 7.3 above, Grantor and Grantee will consult on Informal Uses, including recommendations made by Grantor or Grantee, if any,

regarding the necessity of controlling, limiting or excluding the Informal Uses to ensure the preservation of the Beneficial Public Values.

**9.3 Unauthorized Third-Party Uses.** If Grantor or Grantee discovers any unauthorized third-party use or activity on the Property (not including any third party violation covered by Section 9.1.4 above) that violates the terms of this Easement (and if Grantee makes such discovery, Grantee gives Grantor written notice thereof), Grantor shall use reasonable efforts, in consultation with Grantee, to stop or prevent any such unauthorized use of the Property, at Grantor's sole expense; provided that in no event shall Grantor's obligations under this Section 9.3 require Grantor to pursue legal action or incur other substantial costs. If Grantee demonstrates that Grantor's efforts in compliance with this Section 9.3 have not prevented, or are unlikely to prevent, the unauthorized third-party use or activity on the Property that violates the terms of this Easement, Grantee may meet and confer with Grantor to propose additional efforts to prevent such use or activity which Grantee may undertake, at Grantee's sole expense. Grantor shall consider such proposal in good faith and, if Grantor permits Grantee to use such additional efforts, the scope and duration of such efforts shall be determined by Grantor, and Grantee shall comply with any requirements imposed by Grantor in connection with such efforts.

## **10. Enforcement and Remedies.**

**10.1 Procedures Upon Violation.** If a party hereto (the "**Non-Breaching Party**") determines there is a breach of the terms of this Easement or that a breach is threatened, written notice of such breach (the "**Notice of Breach**") and a demand for corrective action sufficient to cure the breach shall be given by the Non-Breaching Party to the party allegedly breaching this Easement (the "**Breaching Party**"). Within fourteen (14) days after delivery of a Notice of Breach, Grantor and Grantee shall meet at a location in the County where the Property is located or as otherwise agreed to by the parties to discuss the circumstances of the alleged or threatened breach and to attempt to agree on appropriate corrective action. If the parties mutually determine that it is appropriate and desirable, a duly qualified expert in the subject matter of the alleged breach (the "**Consulting Expert**") shall attend the meeting. Grantor and Grantee shall each pay one-half of the costs of retaining the services of the Consulting Expert for such discussion; provided, however, that if Grantor and Grantee are unable to agree upon a Consulting Expert, each party may retain the services of an expert at its own expense. If Grantor and Grantee are unable to agree on appropriate corrective action (or whether any such corrective action is required) within thirty (30) days after such meeting, then the Non-Breaching Party may, at its election, deliver a further written notice to the Breaching Party to demand reasonable, particular corrective action to cure the breach (the "**Notice of Easement Violation**"). If the alleged violation is not cured within thirty (30) days after the delivery of the Notice of Easement Violation, or if the cure reasonably requires more than thirty (30) days to complete and there is failure to begin the cure within the 30-day period or failure to continue diligently to complete the cure, the Non-Breaching Party may commence litigation in accordance with Section 10.2 below.

**10.2 Litigation.** If the parties are not able to resolve a claim or dispute pursuant to Section 10.1 above, the Non-Breaching Party may bring an action at law or in equity in a court of competent jurisdiction to enforce compliance with the terms of this Easement, to recover any damages to which Non-Breaching Party may be entitled for violation of the terms of this Easement, or for any other legal or equitable relief available under California law, including, but not limited to, temporary or permanent injunctive relief, monetary damages and/or any other form of relief required to achieve the restoration of the Property to the condition in which it existed prior to any violation. To the extent that Grantee recovers any monetary damages for the cost of restoring any injury or damage to a portion of the Property that is caused by Grantor's breach of this Easement, all such damages recovered by Grantee (after appropriate costs of suit are reimbursed) shall be applied to the cost of undertaking any corrective action to the applicable portion of the Property. Notwithstanding anything to the contrary contained in this Easement, in no event shall the Breaching Party be liable to the Non-Breaching Party for, and the parties each hereby waive their right to, any indirect, special, punitive, or consequential damages resulting from the Breaching Party's breach of this Easement, whether foreseeable or unforeseeable.

**10.3 Emergency Injunctive Relief.** If circumstances require immediate action to prevent or mitigate a violation of this Easement and the Non-Breaching Party reasonably determines that irreparable harm would result if the Non-Breaching Party were required to complete the process set forth in Section 10.1, the Non-Breaching Party may proceed immediately to seek an injunction to stop the violation, temporarily or permanently.

**10.4 Remedies Cumulative.** The remedies described in this Section 10 shall be cumulative and shall be in addition to all remedies now or hereafter existing at law or in equity, including but not limited to, the remedies set forth in California Civil Code §815 *et seq.*, inclusive. The failure of a party to discover a violation or to take immediate legal action shall not bar taking such action at a later time.

**10.5 Costs of Enforcement.** All costs incurred in enforcing the terms of this Easement, including, but not limited to, costs of suit and reasonable attorneys' fees as set forth in Section 20.11, shall be borne by the Breaching Party, but only to the extent that a breach of this Easement is determined to have occurred. If, after the Non-Breaching Party delivers a Notice of Easement Violation, a court of competent jurisdiction determines through judgment or order that there was no breach of this Easement by the Breaching Party, the Non-Breaching Party shall pay all of the Breaching Party's reasonable costs and expenses incurred in connection with the alleged breach.

**10.6 No Waiver.** Enforcement of this Easement against a party shall be at the discretion of the Non-Breaching Party, and any forbearance by the Non-Breaching Party to exercise its rights under this Easement in the event of any breach of any term of this Easement shall not be deemed or construed to be a waiver by the Non-Breaching Party of such term or of any subsequent breach of the same or any other term of this Easement or of any of such party's rights under this Easement. No delay or

omission by the Non-Breaching Party in the exercise of any right or remedy shall impair such right or remedy or be construed as a waiver. A party's permission to the other party to carry out, or failure to object to, any proposed use or activity by the other party shall not constitute consent to any subsequent use or activity of the same or different nature.

## **11. Indemnification and Insurance.**

**11.1 Indemnification by Grantee.** Grantee shall, to the maximum extent permitted by law, indemnify, protect, defend and hold harmless Grantor, its parent corporation, subsidiaries, affiliates, and their respective officers, managers, directors, representatives, agents, employees, transferees, successors and assigns (collectively, "**Grantor Indemnitees**") from and against all claims, losses, actions, demands, damages, costs, expenses (including, but not limited to, experts' fees and reasonable attorneys' fees and costs) and liabilities of whatever kind or nature (collectively, "**Claims**") arising out of or in connection with this Easement or the Property to the extent caused by the negligence or willful misconduct of the Grantee Indemnitees.

**11.2 Indemnification by Grantor.** Grantor shall, to the maximum extent permitted by law, indemnify, protect, defend and hold harmless Grantee, its parent corporation, subsidiaries, affiliates, and their respective officers, managers, directors, representatives, agents, employees, transferees, successors and assigns (collectively, "**Grantee Indemnitees**") from and against all Claims arising out of or in connection with this Easement or the Property except to the extent caused by the negligence or willful misconduct of the Grantee Indemnitees.

**11.3 Release.** Entry onto the Property by Grantee and Grantee's Representatives shall be at Grantee's sole risk and expense, and Grantee accepts all risk relating to the condition of the Property. Notwithstanding the provisions of Section 11.2, Grantor shall not be liable to Grantee for, and to the maximum extent permitted by law, Grantee hereby waives and releases Grantor and the other Grantor Indemnitees from, any and all liability, whether in contract, tort or on any other basis, for any injury, damage, or loss to Grantee and/or Grantee's Representatives resulting from or attributable to any occurrence relating to the condition of the Property, except if arising solely from Grantor's gross negligence or willful misconduct.

**11.4 Insurance.** Grantee shall procure, carry and maintain in effect during all access to the Property throughout the term of this Easement the insurance specified in Exhibit E hereto, provided that Grantor reserves the right to periodically review and reasonably modify the insurance requirements specified in Exhibit E in effect to be generally consistent with requirements of other prudent property owners allowing access to their properties by conservation easement holders. All insurance shall be written on forms and with insurance carriers acceptable to Grantor in its commercially reasonable judgment. Prior to Grantee's initial entry onto the Property, and thereafter at least thirty (30) days prior to the expiration date of any policy, Grantee shall provide Grantor with evidence of the insurance coverage, or continuing coverage, as applicable, satisfying the requirements of this Section 11.4 and Exhibit E. Grantee is also

responsible for causing Grantee's agents and contractors entering the Property to comply with the insurance requirements of this Easement at all relevant times, the insurance being specified in Exhibit E. Grantee shall, to the maximum extent permitted by law, indemnify, protect, defend and hold the Grantor Indemnitees harmless against claims, losses, costs (including attorneys' fees and costs), liabilities and damages resulting from the failure of Grantee, or any of Grantee's consultants, contractors or subcontractors, to comply with the insurance requirements set forth in this Section 11.4 and Exhibit E. Except for the right to access the Property under Section 5.2 above, which shall be conditioned upon carrying insurance required herein, no failure to carry such insurance or to provide a certificate thereof by any such deadline shall alter or affect in any manner any of the rights or obligations of the parties under or with respect to this Easement. The foregoing insurance requirements shall not apply in the event that the Grantee is a governmental agency with a self-insurance program reasonably acceptable to Grantor.

## 12. Grantee Transfer of Easement.

### 12.1 Voluntary Transfer.

12.1.1 If Grantee desires to assign its interest under this Easement, Grantee shall provide Grantor and the Sierra Nevada Conservancy ("**SNC**") with written notice of such intention to transfer to an assignee which is (a) qualified to hold a conservation easement under §815.3 of the California Civil Code; and (b) willing and with the financial capability (taking into account any stewardship funds to be transferred by Grantee with this Easement) and organizational experience to assume all of the responsibilities imposed on Grantee under this Easement; and (c) acceptable to Grantor in its reasonable discretion. Grantee shall allow the SNC, in consultation with Grantor, a period of not less than sixty (60) days within which to approve the proposed assignee, which approval shall not be unreasonably withheld and shall be based on whether the proposed assignee meets the designation criteria specified in this Section 12.1.1.

12.1.2 Grantee is responsible for identifying a suitable assignee pursuant to Section 12.1.1. However, if a suitable assignee is not identified, then SNC shall have sole discretion to elect to become the assignee of Grantee's interest hereunder.

12.1.3 As conditions to any assignment of Grantee's interest under this Easement, Grantee shall (a) require the assignee to expressly agree in writing to assume Grantee's obligations hereunder, and (b) ensure that such assignee has the resources to fulfill its obligations under this Easement. Notwithstanding anything in this Section 12.1 to the contrary, this Easement shall not be transferred by Grantee to any governmental entity, public agency or Native American tribe without the consent of the Grantor, which consent shall be in Grantor's sole discretion exercised in good faith.

12.2 Involuntary Transfer. If Grantee ever ceases to exist or no longer qualifies under §815.3 of the California Civil Code, the Stewardship Council (or its designee), or if the Stewardship Council (or its designee) shall cease to exist, the

Attorney General of the State of California, shall petition a court of competent jurisdiction to transfer this Easement to an organization that meets all of the designation criteria specified in Section 12.1.

**13. Subsequent Property Transfers by Grantor.**

**13.1 Rights of Grantor.** Subject to the provisions of Sections 7 and 9 above, this Section 13, Section 20.12 below, and Exhibit F, Paragraph 1 below, Grantor shall have the unrestricted right to sell, encumber, or otherwise transfer the Property or portions thereof to anyone Grantor chooses. Notwithstanding the foregoing, Grantor shall disclose the existence of this Easement (including reference to the recording information) in any deed or other legal instrument by which Grantor divests itself of a real property interest in all or a portion of the Property, including, without limitation, a leasehold interest, and all such conveyances shall be made expressly subject to the terms of this Easement. Grantor shall notify Grantee periodically of any contemplated grants by Grantor to any third party of any interest in any portion of the Property, whether such interest is a fee, easement, lease, mortgage or other interest. Additionally, Grantor shall notify Grantee in writing not more than thirty (30) days after any grant by Grantor to any third party of any interest in any portion of the Property, whether such interest is a fee, easement, lease, mortgage or other interest. The failure of Grantor to perform any act required by this Section 13 shall not impair the validity of this Easement or limit its enforcement in any way or create any obligation on the part of Grantee. Grantor recognizes that Grantee may incur direct and indirect costs for monitoring and administration of the Conservation Easement in the event fee title to the Property is transferred under this provision. Accordingly, upon Grantor's sale, transfer or conveyance of fee title of the Property, Grantor shall pay, or cause to be paid, to Grantee a one-time payment of a sum representing the increased cost of such Conservation Easement stewardship, as reasonably determined at such time by Grantee. Such one-time payment shall be in addition to any reimbursements required pursuant to Section 13.2.4 or Section 17 of this Easement.

**13.2 Potential Release of Hydro Reserved Rights.**

**13.2.1 Conveyance of Entire Property.** In the event:

(a) Grantor intends to transfer fee title to the entire Property to an unaffiliated third party;

(b) the Hydro Project Activities and any uses and facilities that are unrelated to the Hydro Project Activities but undertaken as a Required Action at the Property have been formally and permanently terminated by Grantor and, as appropriate, decommissioned pursuant to a regulatory proceeding; and

(c) no Hydroelectric Facilities and Associated Water Delivery Facilities, nor other facilities unrelated to Hydro Project Activities installed pursuant to a Required Action are located at the Property,

then, subject to any final orders or decommissioning requirements issued by the FERC and/or other agency(ies) with jurisdiction over the Hydro Project Activities and such other unrelated uses prior to said transfer of the entire Property, Grantor shall release, relinquish and forever terminate, in a manner that shall be binding upon all successors in interest to the Property, (i) all rights of Grantor described in Exhibit C, (ii) the exceptions to the Prohibited Uses for Required Actions and Specified Required Actions set forth in Exhibit F, (iii) the exceptions to the Prohibited Uses in Exhibit F relating to activities within the Hydro Operating Zone, and (iv) Permitted Uses, to the extent related to the Hydro Project Activities, as set forth in Exhibit I (items (i), (ii), (iii) and (iv) being referred to collectively as the "**Reservations**"). Following such release, relinquishment and termination of Reservations, all Anticipated Significant Actions (except for Prohibited Uses and continuing Permitted Uses) shall be subject to Grantee's consent as Discretionary Actions and the Easement shall be interpreted more restrictively in a manner recognizing the release of Reservations. Additionally, following such release, relinquishment and termination of Reservations, the forest management activities specified in Section 9 of Exhibit I shall continue as Permitted Uses, but shall be subject to Grantee's consent as Discretionary Actions.

**13.2.2 Partial Conveyance.** In the event:

(a) Grantor intends to transfer fee title to less than the entire Property (the "**Transferred Parcel**") to an unaffiliated third party;

(b) the Hydro Project Activities and any uses and facilities that are unrelated to the Hydro Project Activities but undertaken as a Required Action at the Transferred Parcel have been formally and permanently terminated by Grantor and, as appropriate, decommissioned pursuant to a regulatory proceeding; and

(c) no Hydroelectric Facilities and Associated Water Delivery Facilities, nor other facilities unrelated to Hydro Project Activities installed pursuant to a Required Action are located at the Transferred Parcel,

then, subject to any final orders or decommissioning requirements issued by the FERC and/or other agency(ies) with jurisdiction over the Hydro Project Activities and such other unrelated uses, prior to said transfer of the Transferred Parcel, Grantor shall release, relinquish and forever terminate, in a manner that shall be binding upon all successors in interest to the Transferred Parcel, the Reservations with respect to the Transferred Parcel. Following such release, relinquishment and termination of Reservations, all Anticipated Significant Actions (except for Prohibited Uses and continuing Permitted Uses) on the Transferred Parcel shall be subject to Grantee's consent as Discretionary Actions and the Easement shall be interpreted more restrictively in a manner recognizing the release of Reservations as to the Transferred Parcel. Additionally, following such release, relinquishment and termination of Reservations, the forest management activities specified in Section 9 of Exhibit I on the Transferred Parcel shall continue as Permitted Uses, but shall be subject to Grantee's consent as Discretionary Actions.



**13.2.3 Grantor's Continuing Reserved Rights.** Nothing in Section 13.2.2 shall limit the rights of Grantor in this Easement with respect to the portion of the Property retained by Grantor.

**13.2.4 Easement Amendment.** In the event of a conveyance and release of Reservations pursuant to this Section 13.2, Grantor and Grantee may agree to amend this Easement, or to create a separate Easement for the Transferred Parcel and for the remaining portion of the Property in accordance with Section 17, to reflect the release of Reservations and, where appropriate, to reflect separate ownership of the Transferred Parcel and the remainder of the Property. In accordance with Section 17 below, Grantor shall reimburse Grantee for all reasonable costs incurred in connection with the drafting, review, negotiation, approval and recording of any amendment or separate Easement pursuant to this Section, including costs incurred in consideration of whether an amendment and/or new Easement(s) is/are necessary or appropriate.

**13.2.5 Transfer Restrictions Remain Applicable.** Nothing herein shall affect Grantor's obligations under Section 1 of Exhibit F.

**14. Extinguishment and Condemnation.**

**14.1 Extinguishment.** If circumstances arise in the future such as render the Purpose of this Easement impossible to accomplish, this Easement shall only be terminated or extinguished, whether in whole or in part, by judicial proceedings in a court of competent jurisdiction. Grantor's economic hardship shall not be a reason to extinguish this Easement.

**14.2 Condemnation.** If all or part of the Property is taken by the exercise of the power of eminent domain by a public, corporate, or other authority, whether permanent or temporary, including a private sale in lieu of eminent domain, so as to abrogate the restrictions imposed by the Conservation Easement, Grantor and Grantee shall join in appropriate actions at the time of such taking to recover the full value of the taking and all incidental or direct damages resulting from the taking. All compensation thereby awarded will belong and be paid to Grantor and Grantee in proportion to their respective interests in the Property as determined pursuant to Section 14.3, it being expressly agreed that the Conservation Easement constitutes a compensable property right. All expenses incurred by Grantor and Grantee in such action shall be paid out of the recovered proceeds. Grantor and Grantee acknowledge that any and all awards to Grantor and Grantee may be subject to the approval of the Commission and/or the FERC.

**14.3 Proceeds.** Pursuant to California Civil Code §815.2(a) this Easement constitutes a real property interest immediately vested in Grantee. It is acknowledged by the parties that the purposes of establishing the value of this property right and enforcing the rights of Grantee with respect thereto is to prevent a private windfall and to protect the public investment which is involved in the conveyance of the Conservation Easement. That being the case, the parties stipulate that, for the purpose of determining the ratio for proportionate value of each party's

respective interest in the Property at the time of termination or extinguishment of the Conservation Easement, the value of the Conservation Easement shall be the difference between (a) the current fair market value of the fee interest in the Property at the time of termination, as if unencumbered by the Conservation Easement, but taking into account all other existing restrictions on the improvement, construction, alteration, expansion, development, use, maintenance or operation of all or any portion of the Property (e.g., zoning laws, land use laws or other governmental laws, codes, regulations or ordinances, and private restrictions such as covenants, restrictions and agreements), and (b) the current fair market value of the Property at the time of termination, as encumbered by the Conservation Easement, but taking into account all other existing restrictions on the improvement, construction, alteration, expansion, development, use, maintenance or operation of all or any portion of the Property (e.g., zoning laws, land use laws or other governmental laws, codes, regulations or ordinances, and private restrictions such as covenants, restrictions and agreements). The values shall be determined by an appraisal prepared by a qualified appraiser familiar with appraising conservation easements jointly selected by Grantor and Grantee. The cost of the appraisal shall be paid out of proceeds in proportion to the recoveries of Grantor and Grantee. There shall be no restriction on Grantor's or Grantee's use of proceeds received pursuant to this Section 14.3.

15. Estoppel Certificates. Grantee shall, within thirty (30) days after receiving Grantor's written request therefor (not to exceed once during any twelve (12) month period), execute and deliver to Grantor a document certifying, to the actual knowledge of the person executing the document without any duty of investigation, that Grantor is in compliance with any obligation of Grantor contained in this Easement, or otherwise evidencing the status of such obligation to the extent of Grantee's actual knowledge thereof, as may be reasonably requested by Grantor.

16. Notices. **[Note: Confirm notice addresses are current.]** Any notice or other communication required or permitted under this Easement shall be in writing and shall be either personally delivered or transmitted by registered or certified mail, return receipt requested, postage prepaid, or by a nationally recognized overnight courier, such as FedEx, UPS, or Airborne Express, addressed to the parties as follows:

If to Grantor:

If by registered or certified mail, return receipt requested:

Director, Land Management  
Pacific Gas and Electric Company  
P.O. Box 770000, Mail Code N10A  
San Francisco, CA 94177  
Re: Land Conservation Commitment

With a copy to:

Law Department  
Pacific Gas and Electric Company  
P.O. Box 7442  
San Francisco, CA 94120  
Attn: Managing Counsel, Commercial and Transactions  
(Real Estate)  
Re: Land Conservation Commitment

If by personal delivery or overnight courier:

Director, Land Management  
Pacific Gas and Electric Company  
245 Market Street, Room 1051  
San Francisco, CA 94105  
Re: Land Conservation Commitment

With a copy to:

Law Department  
Pacific Gas and Electric Company  
77 Beale Street, Mail Code B30A  
San Francisco, CA 94105  
Attn: Managing Counsel, Commercial and Transactions  
(Real Estate)  
Re: Land Conservation Commitment

If to Grantee:

If by registered or certified mail, return receipt requested:

75 Court Street  
P.O. Box 1826  
Quincy, CA 95971  
Attn: Shelton Douthit, Executive Director

If by personal delivery or overnight courier:

75 Court Street  
Quincy, CA 95971  
Attn: Shelton Douthit, Executive Director

The date of any notice or communication shall be deemed to be the date of receipt if delivered personally, or the date of the receipt or refusal of delivery if transmitted by mail or overnight courier. Either party may change the address for notice by giving notice to the other party in accordance with this Section 16.

17. Amendment. This Easement may not be amended, except by written amendment executed by Grantor and Grantee or their respective successors and assigns and recorded in the official public records of the jurisdiction where the Property is located. If circumstances arise under which an amendment would be appropriate, any such amendment shall be consistent with Grantee's conservation easement amendment policy(ies), and the Purpose of this Easement, including continuing to protect and preserve the Beneficial Public Values, and shall not affect the perpetual duration of this Easement or the qualification of the Conservation Easement as a conservation easement under California Civil Code §815 *et seq.* (or successor thereto). Grantee shall promptly record the amendment in the official records of the County in which the Property is located, and shall thereafter promptly provide a conformed copy of the recorded amendment to Grantor. The party requesting the amendment shall reimburse the non-requesting party for all reasonable costs incurred in connection with the drafting, review, negotiation, approval and recording of such amendment. Grantor shall be deemed to be the "party requesting the amendment" in connection with any amendment and/or new conservation easement(s) pursuant to Section 13 above and the "reasonable costs incurred" shall include consideration of whether an amendment and/or new conservation easement(s) is/are necessary or appropriate.

18. Hazardous Substances.

18.1 Definitions. The following terms have the meanings ascribed to them below for purposes of this Easement:

18.1.1 "**Environmental Requirements**" means all applicable present and future laws, statutes, regulations, rules, ordinances, codes, licenses, permits, orders, approvals, plans, authorizations, judicial, administrative and regulatory decrees, directives and judgments of all governmental agencies, departments, commissions and boards, relating to the protection of human health or safety, or regulating or relating to industrial hygiene or environmental conditions, or the protection of the environment, or pollution or contamination of the air, soil, surface water or groundwater, including, without limitation, all requirements and regulations pertaining to reporting, licensing, permitting, investigating and remediating emissions, discharges, releases or threatened releases of Hazardous Substances, whether solid, liquid or gaseous in nature, into the air, surface water, or land, or relating to the manufacture, processing, distribution, use, treatment, storage, disposal, transport or handling of Hazardous Substances, whether solid, liquid or gaseous in nature.

18.1.2 "**Hazardous Substances**" means any hazardous or toxic material or waste which is or becomes regulated by any local governmental authority, the State of California or the United States Government under any Environmental Requirements, including, without limitation, any material or substance:

(a) now or hereafter defined as a "hazardous substance," "hazardous waste," "hazardous material," "extremely hazardous waste," "restricted hazardous waste" or "toxic substance" or words of similar import under any applicable local, state or federal law or under the regulations adopted or promulgated pursuant thereto; and all rules and

regulations of the United States or California Environmental Protection Agency or any successor agency, or any other state or federal department, board or agency, or any other agency or governmental board or entity having jurisdiction, as any of the foregoing have been, or are hereafter amended from time to time; or

(b) which is toxic, explosive, corrosive, flammable, infectious, radioactive, carcinogenic, mutagenic or otherwise hazardous, and is now or hereafter regulated as a Hazardous Substance by any governmental authority, agency, department, commission, board, agency or instrumentality of the United States, any State of the United States or any political subdivision thereof; or which cause, or are listed by the State of California as being known to the State of California to cause, cancer or reproductive toxicity; or

(c) the presence of which on the Property poses or threatens to pose a hazard to the health or safety of persons or to the environment; or

(d) which contains gasoline, diesel fuel or other petroleum hydrocarbons; or

(e) which contains lead-based paint or other lead contamination, polychlorinated biphenyls or asbestos or asbestos-containing materials or urea formaldehyde foam insulation; or

(f) which contains radon gas.

18.1.3 "**Necessary Remediation**" means Remediation required by any governmental agency which has jurisdiction over the Remediation pursuant to the Environmental Requirements.

18.1.4 "**Remediation**" refers to the process of, and all work and planning performed in connection with, the investigation, testing for, monitoring, remediation, containment, transportation, removal and disposal or recycling of Hazardous Substances from the Property and any other property to which Hazardous Substances originating on the Property have migrated or may migrate in the future, and the repair and restoration of the Property, and restoration and mitigation of affected natural resources, regardless of whether such actions are required by Environmental Requirements.

## 18.2 Allocation of Responsibility for Hazardous Substances.

18.2.1 Generally. Grantor shall (as between Grantor and Grantee) bear the cost for the Necessary Remediation of Hazardous Substances.

18.2.2 Environmental Reports. Grantor, as part of the Land Conservation Commitment has prepared certain environmental reports concerning the Property. Copies of these environmental reports have been provided to Grantee.

18.2.3 Grantor Responsibility for the Cost of Necessary Remediation. Grantor shall retain responsibility for the cost of Necessary Remediation

of Hazardous Substance releases in soil and groundwater, whether occurring in the past or at any time in the future, which are present on the Property, provided that Grantee did not cause, in whole or in part, such Hazardous Substance contamination.

**18.2.4 No Owner or Operator Liability.** The parties do not intend this Easement to be, and this Easement shall not be, construed such that it creates in or gives to Grantee any of the following solely as the result of being a holder of the Conservation Easement:

(a) The obligations or liability of an "owner" or "operator" or "arranger," as those terms are defined and used in Environmental Requirements;

(b) The obligations or liabilities of a person described in 42 U.S.C. §9607(a)(3) or (4);

(c) The obligations of a responsible person under any applicable Environmental Requirements;

(d) The right to investigate and remediate any Hazardous Substances associated with the Property; or

(e) Any control over Grantor's ability to investigate, remove, remediate or otherwise clean up any Hazardous Substances associated with the Property.

### **18.3 Hazardous Substances Indemnification.**

**18.3.1 By Grantor.** Grantor agrees and covenants, at its sole cost and expense, to indemnify, protect, defend and hold Grantee harmless, from and against any and all losses (including diminution in the value of the Property and other consequential damages), costs, claims, demands, actions, suits, orders, causes of action, penalties, fines, taxes, obligations, controversies, debts, expenses, accounts, damages (including, without limitation, punitive damages), judgments and liabilities of whatever kind or nature, and by whomsoever asserted, in law, equity or otherwise, including, without limitation, the actual fees and expenses of experts, attorneys and others and the payment of "response costs" under CERCLA or any other Environmental Requirements, arising from or relating, in whole or in part, to Hazardous Substances present at the Property, alleged to be present there, or otherwise connected in any way to the Property, whether before, on, or after the date of this Easement (collectively, "**Environmental Claims**"), except to the extent caused, in whole or in part, by the negligent or intentional act of Grantee.

**18.3.2 By Grantee.** Grantee agrees and covenants, at its sole cost and expense, to indemnify, protect, defend and hold Grantor harmless, from and against any and all Environmental Claims, to the extent caused, in whole or in part, by the negligent or intentional act of Grantee.

**19. Carbon Rights.**

**19.1 Promotion of Climate Stability.** Grantor and Grantee anticipate that the protection and preservation of the Beneficial Public Values will promote climate stability, especially the ability of the forest to store atmospheric carbon as a means to mitigate global warming, which is recognized as being of public benefit by the 1993 United Nations Framework Convention on Climate Change, the federal Energy Policy Act of 1002, section 1605(a) and (b), the United States Climate Challenge Program, the 2007 reports of the International Panel on Climate Change, and California legislation such as that embodied in Fish and Game Code Section 1356.

**19.2 Reservation of Carbon Rights.** Grantor exclusively reserves to itself, and to its personal representatives, heirs, successors and assigns, any and all carbon rights and obligations appurtenant to or accruing from the Property as may exist as of the date of recordation of this Easement or as may be granted, discovered, created, declared or developed in the future, including, but not limited to, the right to (subject to and in accordance with Section 7 hereof) use, store, sequester, accumulate, and/or depreciate carbon within or on the Property and the right to trade, sell, transfer, or lease these rights. Grantor and Grantee acknowledge and agree that these carbon rights are consistent with the Beneficial Public Values, and this Easement shall not extinguish or otherwise impair the carbon rights and obligations appurtenant to or accruing from the Property.

**19.3 Carbon Certification.** In furtherance of Grantor's exercise of the carbon rights reserved hereunder, Grantor may elect to enter into an agreement not inconsistent with this Easement respecting such reserved rights as may be required by a third party that Grantor chooses ("**Carbon Certification Party**") in order to facilitate the sale, transfer or lease of the carbon rights and may record such agreement in the official records of any County where the Property is located. To the extent reasonably required by any Carbon Certification Party and requested by Grantor, Grantee, at Grantor's cost and expense, shall cooperate with Grantor by accommodating Grantor's establishment, verification or certification of the carbon rights in connection with the Property. Grantor agrees to notify Grantee at least thirty (30) days prior to any sale, transfer or lease of these carbon rights or the recording of an agreement with respect thereto, unless Grantor has previously notified Grantee in an Annual Work Plan.

**20. General Provisions.**

**20.1 Governing Laws.** This Easement shall be governed by, and construed and enforced in accordance with, the laws of the State of California.

**20.2 No Public Dedication.** Nothing contained in this Easement shall be construed or deemed to be an express or implied dedication or gift of all or any portion of the Property for use or access by the general public nor shall this Easement or any of the rights granted hereunder be construed as an acknowledgement of any claim of prescriptive or other similar rights in or over the Property.

**20.3 Liberal Construction.** Any general rule of construction to the contrary notwithstanding, this Easement shall be liberally construed to effect the Purpose of this Easement and the policy and purpose of California Civil Code §815 *et seq.*, while recognizing Grantor's reserved rights. If any provision in this Easement is found to be ambiguous, an interpretation consistent with the Purpose of this Easement, which recognizes Grantor's reserved rights and that would render the provision valid shall be favored over any interpretation that would render it invalid.

**20.4 Further Assurances.** Each party hereto agrees to execute and deliver to the other party such further documents or instruments as may be necessary or appropriate in order to carry out the intentions of the parties as contained in this Easement.

**20.5 Severability.** If any provision of this Easement shall be unenforceable or invalid, the same shall not affect the remaining provisions of this Easement, and to this end the provisions of this Easement are intended to be and shall be severable.

**20.6 Entire Agreement.** This Easement sets forth the entire agreement of the parties with respect to the Conservation Easement and supersedes all prior discussions, negotiations, understandings, or agreements relating to the Conservation Easement, all of which are merged herein.

**20.7 No Forfeiture.** Nothing contained herein will result in a forfeiture or reversion of Grantor's title in any respect.

**20.8 Successors.** The easement created by this instrument shall be a servitude running with the land in perpetuity. The covenants, terms, conditions, and restrictions of this Easement shall be binding upon, and inure to the benefit of, the parties hereto and their respective successors and assigns and shall run with the Property. However, this Easement shall not create or bestow any lien or property right in any third party. Grantor and Grantee agree that no third party beneficiary to this Easement exists and that nothing contained herein shall be construed as giving any person third party beneficiary status or any right of enforcement hereunder.

**20.9 Recordation.** Grantee shall promptly record this Easement in the official records of the County in which the Property is located, and shall thereafter promptly provide to Grantor a copy hereof showing the recording information. Grantee may re-record this Easement at any time as may be required to preserve its rights in this Easement.

**20.10 Termination of Rights and Obligations.** A party's rights and obligations under this Easement shall terminate only upon transfer of the party's interest in all or portions of either the Conservation Easement or the Property, except that liability for acts or omissions occurring prior to transfer shall survive the transfer.



**20.11 Attorneys' Fees.** In the event that any party shall bring an action to enforce its rights under this Easement, or relating to the interpretation hereof, whether for declaratory, injunctive or other relief, the prevailing party in any such proceeding shall be entitled to recover from the other party reasonable attorneys' fees and all costs, expenses and disbursements that the prevailing party incurred in connection with such proceeding, including appeals, remands and any other subsequent proceeding (including, but not limited to, the reasonable costs of discovery, investigation, preparation for trial, professional or expert consultation and testimony). A party shall be deemed to have prevailed in any such action (without limiting the generality of the foregoing) if such action is dismissed upon the payment by the other party of the sums allegedly due or the performance of obligations allegedly not complied with, or if such party obtains substantially the relief sought by it in the action, irrespective of whether such action is prosecuted to judgment. The non-prevailing party shall also pay the attorneys' fees and costs incurred by the prevailing party in any post-judgment proceedings to collect and enforce the judgment. Any such fees and costs incurred prior to judgment, award, or decree may be included in any judgment, award or decree entered in such proceeding in favor of the prevailing party. Any such fees, costs and expenses incurred by the prevailing party in enforcing a judgment, award or decree in its favor shall be recoverable separately from and in addition to any other amount included in such judgment, award or decree. This provision is separate and several and shall survive the merger of this Easement into any judgment on this Easement.

**20.12 Mortgage Liens Subordinate.** No provision of this Easement is to be construed as impairing the ability of Grantor to use the Property as collateral for any loan, provided that any lien securing such loan (a "**Mortgage Lien**"), regardless of date, shall be subordinate to the terms of this Easement and Grantee's rights under this Easement. Under no circumstances may Grantee's rights be extinguished or otherwise affected by the recording, foreclosure, or any other action taken concerning any Mortgage Lien.

**20.13 Pre-Existing Water Rights.** In accordance with Section 12(e) of the Stipulation, this Easement does not impact the authority of third-party holders of water rights to exercise those rights.

**20.14 Table of Contents and Captions.** The table of contents and captions in this Easement have been inserted solely for convenience of reference and are not a part of this Easement and shall have no effect upon construction or interpretation.

**20.15 Incorporation of Recitals.** All Recitals are incorporated herein by this reference.

**20.16 List of Exhibits.** The following exhibits are attached hereto and incorporated herein by this reference:

<u>Exhibit A</u>	Property Description
<u>Exhibit B</u>	Description of Hydro Project Activities and Hydroelectric Facilities and Associated Water Delivery Facilities
<u>Exhibit C</u>	Hydro Reserved Rights
<u>Exhibit D</u>	Beneficial Public Values
<u>Exhibit E</u>	Insurance Requirements
<u>Exhibit F</u>	Prohibited Uses
<u>Exhibit G</u>	Hydro Operating Zone(s)
<u>Exhibit H</u>	Express Third Party Uses and Third Party Use Agreements
<u>Exhibit I</u>	Expressly Permitted Uses

[20.17 Counterparts](#). This Easement may be executed in two or more counterparts, each of which shall be deemed an original, but all of which together shall constitute one and the same instrument. In the event of a discrepancy between counterparts, the recorded Easement shall be controlling.

[Signature page follows]

IN WITNESS WHEREOF, Grantor has granted to Grantee, and Grantee has accepted, this Easement, and the parties mutually agree to the terms and covenants set forth above, as of the Effective Date.

GRANTOR:

PACIFIC GAS AND ELECTRIC COMPANY,  
a California corporation

By: \_\_\_\_\_

Its: \_\_\_\_\_

GRANTEE:

FEATHER RIVER LAND TRUST,  
a California non-profit public benefit  
corporation

By: \_\_\_\_\_

Its: \_\_\_\_\_

A notary public or other officer completing this certificate verifies only the identity of the individual who signed the document to which this certificate is attached, and not the truthfulness, accuracy, or validity of that document.

State of California )  
County of \_\_\_\_\_ )

On \_\_\_\_\_, before me, \_\_\_\_\_, a Notary Public, personally appeared \_\_\_\_\_, who proved to me on the basis of satisfactory evidence to be the person(s) whose name(s) is/are subscribed to the within instrument and acknowledged to me that he/she/they executed the same in his/her/their authorized capacity(ies), and that by his/her/their signature(s) on the instrument the person(s), or the entity upon behalf of which the person(s) acted, executed the instrument.

I certify under PENALTY OF PERJURY under the laws of the State of California that the foregoing paragraph is true and correct.

WITNESS my hand and official seal.

Signature \_\_\_\_\_

A notary public or other officer completing this certificate verifies only the identity of the individual who signed the document to which this certificate is attached, and not the truthfulness, accuracy, or validity of that document.

State of California )  
County of \_\_\_\_\_ )

On \_\_\_\_\_, before me, \_\_\_\_\_, a Notary Public, personally appeared \_\_\_\_\_, who proved to me on the basis of satisfactory evidence to be the person(s) whose name(s) is/are subscribed to the within instrument and acknowledged to me that he/she/they executed the same in his/her/their authorized capacity(ies), and that by his/her/their signature(s) on the instrument the person(s), or the entity upon behalf of which the person(s) acted, executed the instrument.

I certify under PENALTY OF PERJURY under the laws of the State of California that the foregoing paragraph is true and correct.

WITNESS my hand and official seal.

Signature \_\_\_\_\_

EXHIBIT A

Legal Description of Property

[Follows this page]

**EXHIBIT B****Description of Hydro Project Activities  
and  
Hydroelectric Facilities and Associated Water Delivery Facilities**

As used in this Easement, "**Hydro Project Activities**" are those existing and future uses of the Property, and the existing and future Hydroelectric Facilities and Associated Water Delivery Facilities (as defined below) now or hereafter located on, above, or under the Property. Hydro Project Activities associated with the Lake Almanor Planning Unit are associated with the Upper North Fork Feather River (UNFFR) Project (FERC No. 2105). Lake Almanor is the upstream-most reservoir on the North Fork Feather River within the UNFFR Project boundary and has the largest usable storage capacity (1,134,016 acre-feet). Lake Almanor is impounded by Canyon Dam, an earth-filled structure that is 135 feet high by 1,400 feet wide at its base and 1,250 feet wide at its crest. Canyon Dam has an outlet tower with multiple outlets that deliver water to a tunnel capable of releasing up to 2,100 cubic feet per second (cfs) to the North Fork Feather River (Seneca reach). Water is also diverted from Lake Almanor through the Prattville intake, which conveys flow through the 10,899-foot-long Prattville tunnel No. 1A and the 5,568-foot-long Butt Valley penstock to the Butt Valley powerhouse. Hydro Project Activities shall include the existing and future Hydroelectric Facilities and Associated Water Delivery Facilities now or hereafter located on, above, or under the Property associated with compliance with any current and/or any future FERC License, FERC License renewal or other regulatory requirements.

As used in this Easement, "**Hydroelectric Facilities and Associated Water Delivery Facilities**" are those existing and future facilities, structures, buildings, and improvements now or hereafter located on, above, or under the Property, including Last Chance Campground (restrooms (2) and pumphouse); Canyon Dam (storage house, service center office, service center storage shed, service center truck garage, service center rain gauge, service center barn, service center warehouse, dwelling); Lake Almanor Dam (restroom); Camp Conery Campground (water storage tank, well house, wood storage shed (2), JA-UM A Frame showers and kitchen, pump house, day use area) (NOTE: Many structures and facilities at Camp Conery were destroyed by the Dixie Fire in 2021); Lake Almanor Scenic Overlook (restrooms (2), picnic area); stream gauge NF2, Butt Valley Tunnel 1A, helipads (2).

**EXHIBIT C****Hydro Reserved Rights**

Grantor's reserved rights on the Property include the following, which are expressly excluded from the transfer and conveyance of the easement granted in this Easement and reserved to Grantor:

Subject to the provisions of Section 7, the right to conduct Hydro Project Activities on the Property, including construction, operation, repair, alteration, maintenance, removal, replacement and expansion of existing and future Hydroelectric Facilities and Associated Water Delivery Facilities, including project replacements and improvements required for existing and future water delivery and other requirements for power generation, transmission, distribution, and storage, for nonconsumptive and consumptive water, and for communications in connection with the foregoing and for compliance with any future FERC License, FERC License renewal or other regulatory requirements. In furtherance of and without in any way limiting the generality of the foregoing, the following rights are expressly reserved:

(1) The right to conduct any and all uses and activities now or at any time in the future deemed necessary or appropriate by Grantor in Grantor's sole discretion exercised in good faith in connection with the generation of hydroelectric energy, including, but not limited to the construction, operation, repair, alteration, maintenance, removal, replacement and expansion of existing Hydroelectric Facilities and Associated Water Delivery Facilities, and the construction, operation, repair, alteration, maintenance, removal, replacement and expansion of new Hydroelectric Facilities and Associated Water Delivery Facilities; and

(2) The right to use, maintain, establish, construct, alter, expand and improve water sources, courses, and bodies within the Property, and to take, divert, store, convey and appropriate water; and

(3) The right to increase or otherwise modify water diversion, storage and transmission capacities of Hydroelectric Facilities and Associated Water Delivery Facilities; and

(4) The right to exercise: all riparian water rights inherent in and part and parcel of the Property; all appropriative surface water rights (including, but not limited to, any appropriative surface water rights having a point of diversion, place of storage, or place of use on the Property); all prescriptive surface water rights; and all other right, title and interest of any nature whatsoever in and to the surface waters which are now or hereafter located or flowing on, under or abutting the Property; and

(5) The right to decommission all or any portion of existing and future Hydroelectric Facilities and Water Delivery Facilities in accordance with the applicable license issued by the FERC, or as otherwise allowed by Applicable Law; and



(6) The right to enlarge, improve, reconstruct, relocate and replace said Grantor's existing facilities and additional facilities with any other number, size, or type of transformers, poles, towers, or structures, or underground wires, cables, pipelines and conduits, or other devices and equipment either in the original location or at any location or locations within the Property; and

(7) The right to construct, operate, use, repair, alter, maintain, remove, replace and expand Grantor's existing and future facilities for transformation, transmission and distribution of electric energy and for communication purposes and also the rights to reconstruct, replace, remove, maintain and use the same as Grantor shall at any time and from time to time deem necessary in Grantor's sole discretion exercised in good faith, together with the rights to excavate for, construct, install, repair, reconstruct, replace, remove, maintain and use, at any time and from time to time, additional facilities for the transformation, transmission and distribution of electric energy and for communication purposes, consisting of such devices and equipment with suitable concrete pads and adequate protection therefore necessary for transforming electric energy, one or more lines of underground wires and cables (enclosed at Grantor's option within conduits), and one or more lines of towers, poles and/or other structures, wires and cables, including both underground and overhead ground wires, and all necessary and proper foundations, footings, cross arms and other appliances and fixtures for use in connection with said towers, poles and/or other structures, wires and cables.

EXHIBIT D

Beneficial Public Values

The Purpose of the Conservation Easement for the Property is to protect the Beneficial Public Values of the Property, as summarized below and described in more detail in the Baseline Documentation Report:

- (a) Habitat for fish, wildlife, and plants that are native to the area, including species protected under the California Endangered Species Act and/or the federal Endangered Species Act. The term “habitat” includes vegetation along banks and shorelines that provide critical cover, forage and nesting habitat for a variety of species and contribute to maintaining watershed health. The term “native” refers to plants and animals that occur naturally on the Property, and are defined as “native” by the California Department of Fish & Wildlife and its successors.
- (b) Forest resources on the Property. Forest resources consist of Sierran Mixed Conifer, including, white and Douglas fir; incense cedar; ponderosa, and sugar pine. Dominant shrubs include mountain whitethorn, Sierra gooseberry, greenleaf manzanita, and creeping snowberry.
- (c) The scenic viewshed of the Property in keeping with the surrounding environment including the unobstructed views of a contiguous forested landscape visible to the public using trails and roads on the Property, from boats on waterbodies and from adjacent publicly accessible roads, and trails.
- (d) Outdoor recreation in the form of passive recreational pursuits such as camping, picnicking, hiking, fishing, hunting, birding, boating, and sightseeing.
- (e) Identified historical and cultural values, to the extent they are protected by state and federal law.

EXHIBIT E

Grantee Insurance Requirements

Grantee shall procure, carry and maintain the following insurance coverage:

- A. Workers' Compensation and Employers' Liability
  - 1. Workers' Compensation insurance or self-insurance indicating compliance with any applicable labor codes, acts, laws or statutes, state or federal.
  - 2. Employers' Liability insurance shall not be less than One Hundred Thousand Dollars (\$100,000) for injury or death each accident.
- B. Commercial General Liability
  - 1. Coverage shall be at least as broad as the Insurance Services Office (ISO) Commercial General Liability Coverage "occurrence" form, with no coverage deletions.
  - 2. The limit shall not be less than One Million Dollars (\$1,000,000) each occurrence/ Two Million Dollars (\$2,000,000) aggregate for bodily injury, property damage and personal injury.
  - 3. Coverage shall: a) By "Additional Insured" endorsement add as insureds Grantor, its directors, officers, agents and employees with respect to liability arising out of work performed by or for Grantee; b) Be endorsed to specify that Grantee's insurance is primary .
- C. Business Auto
  - 1. Coverage shall be at least as broad as the Insurance Services Office (ISO) Business Auto Coverage form covering Automobile Liability, code 1 "any auto."
  - 2. The limit shall not be less than One Million Dollars (\$1,000,000) each accident for bodily injury and property damage.
- D. Additional Insurance Provisions
  - 1. Upon change in carrier or coverage, or otherwise upon Grantor's request, Grantee shall furnish Grantor with certificates of insurance and endorsements of all required insurance for Grantee.
  - 2. The documentation shall state that coverage shall not be canceled except after thirty (30) days prior written notice has been given to Grantor.

3. The documentation must be signed by a person authorized by that insurer to bind coverage on its behalf and shall be submitted to:

Pacific Gas and Electric Company  
Insurance Department - B24H  
Post Office Box 770000  
San Francisco, CA 94177

A copy of all such insurance documents shall be sent to Grantor's Land Agent as specified under Notices in the body of this Easement.

4. Upon request, not to exceed once annually, Grantee shall furnish Grantor complete copies of policies.
5. Upon request, not to exceed once annually, Grantee shall furnish Grantor the same evidence of insurance for Grantee's agents or contractors as Grantor requires of Grantee.

**EXHIBIT F****Prohibited Uses**

As provided in Section 6 of this Easement, Grantor will not engage in, or permit others to engage in, the following Prohibited Uses:

1. Number of Fee Owners; Subdivision.

(a) Limit on Number of Fee Owners. Except for Specified Required Actions, notwithstanding the fact that the Property, at any time, might be comprised of more than two (2) separate legal parcels, fee title to the Property shall be held by no more than two (2) separate owners at any given time, provided, however, that the foregoing shall not prohibit undivided ownership of the Property by multiple owners (e.g. tenants in common), subject to the restrictions on the rights of undivided owners provided below, and the terms and conditions of this Easement shall perpetually apply to the Property as a whole. The existence of any separate legal parcels shall not be interpreted to permit any use or activity on an individual legal parcel that would not have been permitted on said parcel under the terms and conditions of this Easement as applied to the Property as a whole. This section only applies to conveyances of fee ownership and not to conveyances of any property interests other than fee ownership (e.g. leasehold interests). In respect to ownership of the Property or permitted separate legal parcels, as the case may be, ownership may be (among others) in the form of a partnership, limited partnership, limited liability company, corporation or other legal entity or as undivided interests such as tenants in common, whether by choice or by operation of any Applicable Laws, but no owner of an undivided interest shall thereby have (i) the right of exclusive occupancy or exclusive use of any separate portion of the Property (or permitted separate legal parcel), or (ii) any right to have the Property (or permitted separate legal parcel), partitioned in kind, whether pursuant to California Code of Civil Procedure §872.010 et seq. ("**CCP**") or any successor statute or otherwise. In the event that a partition action is brought and a court determines that the remedy of partition must be granted, Grantor, on behalf of itself and its successors and assigns hereby irrevocably agrees the remedy shall not be a physical subdivision of the Property (or permitted separate legal parcel), but instead may be a partition by appraisal pursuant to CCP §873.910 or any successor statute or a judicially supervised sale of Grantor's entire estate in the Property (or permitted separate legal parcel) pursuant to CCP §873.510 or any successor statute, subject, however, to this Easement, followed by a division of sales proceeds among the parties entitled thereto. Grantor recognizes that Grantee will incur direct and indirect costs for monitoring and administration of the Conservation Easement in the event fee title to a portion of the Property is transferred under this provision. Accordingly, upon Grantor's sale, transfer or conveyance of fee title to less than all of the Property in accordance with this subsection (a), Grantor shall pay, or cause to be paid, to Grantee a one-time payment of a sum representing the increased cost of such Conservation Easement stewardship, as reasonably determined at such time by Grantee. Such one-time payment shall be in addition to any reimbursements required pursuant to Section 13.2.4 or Section 17 of this Easement.

(b) Limit on Subdivision. Except for Specified Required Actions, Grantor shall not subdivide the Property with the result of frustrating the ownership restrictions set forth in subsection (a) above. For example, the following actions would not frustrate the ownership restrictions in subsection (a) above: (i) merger and reduction of the number of separate legal parcels comprising the Property; or (ii) reconfiguring by lot line adjustment the existing internal boundaries of legal parcels within the outer boundaries of the Property; or (iii) clarifying boundary lines with adjacent landowners; or (iv) subdivisions to facilitate Hydro Project Activities. Grantor shall (i) as part of the Annual Work Plan review in accordance with Section 7, or at least ninety (90) days prior to any Grantor subdivision activity (whether or not prohibited hereunder), furnish Grantee with the subdivision application or filings; and (ii) provide to Grantee reasonably sufficient information to identify the boundaries of each legal parcel. This information will become part of the Baseline Documentation Report. At the election of either party, the parties shall execute and record an amendment of this Easement to reflect any change to the legal description of the Property set forth in Exhibit A or any other changes and allocations resulting from permitted subdivision that are not established to the reasonable satisfaction of the parties by recordation in the Public Records of the plan of subdivision approved under Applicable Law.

2. Development Rights. Except for Specified Required Actions provided in Section 7, the development rights associated with all or any portion of the Property may not be transferred to, or used or exercised in connection with, any property other than the Property, such rights of transfer, use and exercise being hereby terminated and extinguished in perpetuity. The phrase "development rights" means any and all rights, however designated, now or hereafter associated with the Property or any portion thereof that may be used pursuant to applicable zoning laws, land use laws or other governmental laws or regulations, to compute permitted size, height, bulk, or number of structures, development density, lot yield, or any similar development variable on or pertaining to the Property or any other property.

3. Mining and Drilling. There shall be no mining, drilling, removing, fracking, or exploring for or extracting of minerals, oil, gas, coal, or other hydrocarbons, soils, sands, gravel, loam, rocks or any other material on, under, or at the Property. Notwithstanding the foregoing, the following shall not be Prohibited Uses:

- (a) Specified Required Actions provided in Section 7;
- (b) Drilling, removal and extraction of soils, sands, gravel, loam, rocks or any other material on, under, or at the Property in connection with studies and testing to the extent related to Grantor's exercise of the Hydro Reserved Rights;
- (c) Testing, drilling and operating groundwater wells, and construction or placement of any structures or improvements within the Hydro Operating Zone to the extent related to Grantor's exercise of the Hydro Reserved Rights; and
- (d) The use of soil, sand, gravel and other similar material located on the Property as appropriate for road maintenance, erosion control and in connection

with a Required Action subject to the following limitations: (i) such disturbance shall be kept to the minimum necessary to exercise such rights, (ii) any such soils, sands, and other materials shall not be removed from the Property, and (iii) all such utilization activities shall be conducted in a manner that minimizes to the greatest extent practicable impacts to the Beneficial Public Values.

4. Construction and Placement of Structures and Improvements. There shall be no construction or placement of any structures or improvements on the Property, including (but not limited to) residential, industrial, office, or other buildings, underground or aboveground tanks. Notwithstanding the foregoing, the following shall not be Prohibited Uses:

- (a) Required Actions provided in Section 7;
- (b) Permitted Uses under Exhibit I;
- (c) Construction or placement of any structures or improvements within the Hydro Operating Zone which Grantor has determined relate to Grantor's exercise of the Hydro Reserved Rights; and
- (d) Structures and improvements made in the course of prudent and customary land management activities and/or to protect, preserve, or enhance the Beneficial Public Values (including, for example, garbage enclosures, benches, interpretive kiosks, and appropriately located and sized caretaker structure).

5. Vehicles. Except for Required Actions provided in Section 7, or in the case of an emergency or other occurrence affecting the safety of persons and/or property, there shall be no use of any motorized vehicles off of existing roadways on the Property except vehicles used as necessary to carry out prudent and customary land management activities and/or to protect, preserve, or enhance the Beneficial Public Values. Motorized off-road recreational use shall not constitute an activity "related to the protection or preservation of the Beneficial Public Values" as provided in the preceding sentence.

6. Dumping or Salvage. Except for Required Actions provided in Section 7, there shall be no dumping, storage or other disposal on the Property of soil, trash or garbage except for (a) refuse generated on the Property which may be disposed of on the Property on a temporary basis prior to its removal from the Property in areas where the Beneficial Public Values of the Property are not significantly impaired, or (b) compostable refuse generated on the Property which may be disposed of on the Property in a responsible manner which does not significantly impair the Beneficial Public Values of the Property. Except for Required Actions provided in Section 7, there shall be no dumping, storage (other than on a temporary basis) or other disposal of ashes, sludge, Hazardous Substances, or other unsightly or dangerous materials outside of the Hydro Operating Zone. Except for Required Actions provided in Section 7, there shall be no storage or disassembly of inoperable automobiles, trucks, or other

vehicles or equipment for purposes of sale, or rental of space for that purpose outside of the Hydro Operating Zone.

7. Non-Native Animal Species. Except for Required Actions provided in Section 7, there shall be no release anywhere on the Property of non-native animal species other than livestock without Grantee's prior written approval in accordance with Section 7, as required.

8. Vegetation. Except for Required Actions provided in Section 7, there shall be no removal, cutting or destruction on the Property of native vegetation except (a) in an emergency and/or for purposes of disease or insect control or (b) to prevent property damage, personal injury, or flooding or (c) as permitted in Exhibit I, Sections 4 and 9, or (d) with Grantee's prior written approval in accordance with Section 7, as required.

9. Roads and Trails. Except for Required Actions provided in Section 7 or as required to implement a Required Action, or in the case of an emergency or other occurrence affecting the safety of persons and/or property, there shall be no construction of any new roads or trails on the Property; provided, however, the construction of new roads and trails (or the relocation of existing road and trails) on the Property to protect, preserve or enhance the Beneficial Public Values shall be permitted with Grantee's prior written approval in accordance with Section 7, as required. As used herein, the term "construction" shall not include the creation of roads or trails through repeated use, although such activities shall be governed by this Easement.

10. Commercial Uses. There shall be no office, industrial, or other commercial use on the Property that is likely to significantly impair Beneficial Public Values. Notwithstanding the foregoing, the following shall not be Prohibited Uses:

- (a) Required Actions provided in Section 7;
- (b) Uses permitted by Third Party Use Agreements; and
- (c) Office, industrial, or other commercial uses within the Hydro Operating Zone which Grantor has determined relate to Grantor's exercise of the Hydro Reserved Rights.

11. Alteration of Land or Excavation. Except for Required Actions provided in Section 7 or as otherwise explicitly permitted by the terms of this Easement, there shall be no filling, excavating, grading, draining or dredging outside of the Hydro Operating Zone, nor any change in the general topography of the Property; provided, however, such activities shall be permitted outside of the Hydro Operating Zone in the course of prudent and customary land management activities and/or to protect, preserve, or enhance the Beneficial Public Values.

12. Billboards. Except for Required Actions provided in Section 7 or permitted uses under Exhibit I or Grantee's signs permitted under Section 5.3, there shall be no placement of billboards or advertising facilities. The use of Grantor's logo and/or trade



style on a sign will not in and of itself constitute a billboard or advertising facility under this provision.

EXHIBIT G

Hydro Operating Zone

[Follows this page]

EXHIBIT H

Express Third Party Uses and Third Party Use Agreements

1. Express Third Party Uses

The Express Third Party Uses on the Property are all uses permitted by and pursuant to the Third Party Use Agreements.

2. Third Party Use Agreements

Third Party Use Agreements on the Property are the following:

- A. Those agreements identified on Attachment 1 to this Exhibit H.
- B. Those boat dock and rip-rap agreements identified on Attachment 2 to this Exhibit H.
- C. Those agreements, encumbrances and other matters identified on Attachment 3 to this Exhibit H.

**ATTACHMENT 1**  
**TO**  
**EXHIBIT H**

**COMMERCIAL AGREEMENTS**

[Follows this page]<sup>1</sup>

---

<sup>1</sup> To include spreadsheet of use agreements.

**ATTACHMENT 2  
TO  
EXHIBIT H**

**BOAT DOCK AND RIP-RAP AGREEMENTS**

[Follows this page]<sup>2</sup>

---

<sup>2</sup> To include spreadsheet of use agreements.

**ATTACHMENT 3  
TO  
EXHIBIT H**

1	<p>AN EASEMENT OVER SAID LAND FOR THE RIGHT TO EXCAVATE AND CONSTRUCT A CUT OR CANAL AND INCIDENTAL PURPOSES, AS GRANTED TO ROBERT WATT, IN DEED RECORDED FEBRUARY 16, 1874, IN BOOK 5 OF DEEDS AT PAGE 510.</p> <p>PGE#2127-08-0219</p> <p>NO REPRESENTATION IS MADE AS TO THE CURRENT OWNERSHIP OF SAID EASEMENT.</p>
2	<p>AN EASEMENT OVER SAID LAND FOR CONSTRUCTING, BUILDING, MAINTAINING, REPAIRING AND USING A PUBLIC ROAD OR HIGHWAY, 40 FEET IN WIDTH AND INCIDENTAL PURPOSES, AS GRANTED TO COUNTY OF PLUMAS, IN DEED RECORDED SEPTEMBER 21, 1928, IN BOOK 66 PAGE 99, OFFICIAL RECORDS.</p> <p>PGE# 2128-06-0008</p> <p>NO REPRESENTATION IS MADE AS TO THE CURRENT OWNERSHIP OF SAID EASEMENT.</p>
3	<p>AN AGREEMENT BETWEEN THE COUNTY OF PLUMAS AND PACIFIC GAS AND ELECTRIC COMPANY UNDER THE TERMS &amp; CONDITIONS CONTAINED THEREIN DATED FEBRUARY 3, 1947.</p> <p>PGE#2128-08-0032</p>
4	<p>AN EASEMENT OVER SAID LAND FOR TO CONSTRUCT, MAINTAIN AND USE A PUBLIC HIGHWAY AND INCIDENTAL PURPOSES, AS GRANTED TO COUNTY OF PLUMAS, IN DEED DATED JANUARY 02, 1947.</p> <p>PGE#2127-08-0078.</p> <p>NO REPRESENTATION IS MADE AS TO THE CURRENT OWNERSHIP OF SAID EASEMENT.</p>
5	<p>AN EASEMENT OVER SAID LAND FOR THE RIGHT TO CONSTRUCT AND MAINTAIN DRAINAGE FACILITIES AND INCIDENTAL PURPOSES, AS GRANTED TO THE STATE OF CALIFORNIA, IN INSTRUMENT RECORDED MAY 14, 1963, IN BOOK 161, PAGE 1482, OFFICIAL RECORDS.</p> <p>AFFECTS: PARCEL 3</p> <p>REFERENCE IS MADE TO SAID DOCUMENT FOR FULL PARTICULARS.</p>

	NO REPRESENTATION IS MADE AS TO THE CURRENT OWNERSHIP OF SAID EASEMENT.
6	LACK OF ABUTTERS RIGHTS IN AND TO THE FREEWAY OR HIGHWAY ADJACENT TO SAID PROPERTY, EXCEPT AT CERTAIN POINTS, SAID RIGHTS HAVING BEEN RELEASED AND RELINQUISHED BY DEED TO THE STATE OF CALIFORNIA, RECORDED MAY 14, 1963, AS BOOK 161, PAGE 1482, OFFICIAL RECORDS.  AFFECTS PARCEL 3
7	THE TERMS, CONDITIONS AND PROVISIONS AS CONTAINED IN THE INSTRUMENT ENTITLED "AGREEMENT", BY AND BETWEEN PACIFIC GAS AND ELECTRIC COMPANY, AND JOHN ROBERT MCNAUGHTON, ET UX, RECORDED NOVEMBER 05, 1964, IN BOOK 167 PAGE 1099, OFFICIAL RECORDS.  PGE#2127-08-0086
8	AN EASEMENT OVER SAID LAND TO EXCAVATE FOR, INSTALL, REPLACE, MAINTAIN AND USE SUCH UNDERGROUND SUBAQUEOUS WIRES AND CABLES FOR COMMUNICATION PURPOSES AND INCIDENTAL PURPOSES, AS GRANTED TO CITIZENS UTILITIES COMPANY OF CALIFORNIA , A CALIFORNIA CORPORATION, IN DEED RECORDED JANUARY 11, 1965, IN BOOK 168 PAGE 588, OFFICIAL RECORDS.  PGE#2128-07-0197  NO REPRESENTATION IS MADE AS TO THE CURRENT OWNERSHIP OF SAID EASEMENT.
9	AN EASEMENT OVER SAID LAND TO CONSTRUCT, OPERATE, MAINTAIN, REPLACE AND REMOVE SUCH COMMUNICATION SYSTEMS AND INCIDENTAL PURPOSES, AS GRANTED TO AMERICAN TELEPHONE AND TELEGRAPH COMPANY, IN DEED RECORDED MARCH 29, 1967, IN BOOK 175 PAGE 1220, OFFICIAL RECORDS.  PGE# 2129-07-0028  NO REPRESENTATION IS MADE AS TO THE CURRENT OWNERSHIP OF SAID EASEMENT.
10	THE FACT THAT THE OWNERSHIP OF SAID LAND DOES NOT INCLUDE RIGHTS OF INGRESS OR EGRESS TO OR FROM THE STREET OR HIGHWAY ABUTTING SAID LAND (EXCEPT AT CERTAIN POINTS DESIGNATED THEREIN), SUCH RIGHTS HAVING BEEN SEVERED BY INSTRUMENT RECORDED FEBRUARY 13, 1969, IN BOOK 186 OF OFFICIAL RECORDS AT PAGE 131, PLUMAS COUNTY RECORDS.

	PGE# 2128-08-0237
11	<p>THE FACT THAT THE OWNERSHIP OF SAID LAND DOES NOT INCLUDE RIGHTS OF INGRESS OR EGRESS TO OR FROM THE STREET OR HIGHWAY ABUTTING SAID LAND (EXCEPT AT CERTAIN POINTS DESIGNATED THEREIN), SUCH RIGHTS HAVING BEEN SEVERED BY INSTRUMENT RECORDED FEBRUARY 13, 1969, IN BOOK 186 OF OFFICIAL RECORDS AT PAGE 139, PLUMAS COUNTY RECORDS.</p> <p>PGE# 2128-08-0218</p>
12	<p>THE FACT THAT THE OWNERSHIP OF SAID LAND DOES NOT INCLUDE RIGHTS OF INGRESS OR EGRESS TO OR FROM THE STREET OR HIGHWAY ABUTTING SAID LAND (EXCEPT AT CERTAIN POINTS DESIGNATED THEREIN), SUCH RIGHTS HAVING BEEN SEVERED BY INSTRUMENT RECORDED MARCH 19, 1970, IN BOOK 193 OF OFFICIAL RECORDS AT PAGE 278, PLUMAS COUNTY RECORDS.</p> <p>PGE# 2128-07-0252</p>
13	<p>AN EASEMENT OVER SAID LAND FOR EXISTING ROAD 20 FEET IN WIDTH AND INCIDENTAL PURPOSES, AS GRANTED TO AMERICAN TELEPHONE AND TELEGRAPH COMPANY, IN DEED RECORDED FEBRUARY 05, 1971, IN BOOK 200 PAGE 623, OFFICIAL RECORDS.</p> <p>PGE# 2128-07-0257</p> <p>NO REPRESENTATION IS MADE AS TO THE CURRENT OWNERSHIP OF SAID EASEMENT.</p>
14	<p>THE FACT THAT THE OWNERSHIP OF SAID LAND DOES NOT INCLUDE RIGHTS OF INGRESS OR EGRESS TO OR FROM THE STREET OR HIGHWAY ABUTTING SAID LAND, SUCH RIGHTS HAVING BEEN SEVERED BY INSTRUMENT RECORDED OCTOBER 30, 1973, IN BOOK 227 OF OFFICIAL RECORDS AT PAGE 633, PLUMAS COUNTY RECORDS.</p> <p>PGE# 2128-07-0294</p>
15	<p>AN EASEMENT OVER SAID LAND FOR CONSTRUCTING, OPERATING AND MAINTAINING A BOAT LAUNCHING RAMP AND APPURTENANT RECREATION FACILITIES AND INCIDENTAL PURPOSES, AS GRANTED TO UNITED STATES OF AMERICA, IN DEED RECORDED JULY 29, 1974, IN BOOK 234 PAGE 504, OFFICIAL RECORDS.</p> <p>PGE# 2127-07-0304</p> <p>NO REPRESENTATION IS MADE AS TO THE CURRENT OWNERSHIP OF SAID EASEMENT.</p>



16	<p>THE TERMS, CONDITIONS AND PROVISIONS AS CONTAINED IN THE INSTRUMENT ENTITLED "AGREEMENT", BY AND BETWEEN GERALD R. WHITE, ET UX, AND PACIFIC GAS AND ELECTRIC COMPANY, RECORDED FEBRUARY 06, 1975, IN BOOK 240 PAGE 430, OFFICIAL RECORDS.</p> <p>PGE# 2128-08-0151</p>
17	<p>AN EASEMENT OVER SAID LAND FOR TO CONSTRUCT, MAINTAIN AND USE A ROAD AND INCIDENTAL PURPOSES, AS GRANTED TO COUNTY OF PLUMAS, IN DEED RECORDED JUNE 04, 1975, IN BOOK 243 PAGE 153, OFFICIAL RECORDS.</p> <p>PGE# 2127-07-0297</p> <p>NO REPRESENTATION IS MADE AS TO THE CURRENT OWNERSHIP OF SAID EASEMENT.</p>
18	<p>THE TERMS, CONDITIONS AND PROVISIONS AS CONTAINED IN THE INSTRUMENT ENTITLED "AGREEMENT", BY AND BETWEEN PACIFIC GAS AND ELECTRIC COMPANY, AND EDWARD C. SMITH, RECORDED JULY 21, 1976, IN BOOK 256 PAGE 118, OFFICIAL RECORDS.</p> <p>PGE# 2127-08-0251</p>
19	<p>AN EASEMENT OVER SAID LAND TO RECONSTRUCT, REPLACE, REMOVE, MAINTAIN AND USE FACILITIES CONSISTING OF POLES, CABLES, CROSSARMS, WIRES, ANCHORS, GUYS, BRACES, UNDERGROUND CONDUITS, FOR COMMUNICATION PURPOSES AND INCIDENTAL PURPOSES, AS GRANTED TO CITIZENS UTILITIES COMPANY OF CALIFORNIA , A CALIFORNIA CORPORATION, IN DEED RECORDED APRIL 26, 1977, IN BOOK 268 PAGE 748, OFFICIAL RECORDS.</p> <p>PGE #2127-08-0296</p> <p>NO REPRESENTATION IS MADE AS TO THE CURRENT OWNERSHIP OF SAID EASEMENT.</p>
20	<p>THE TERMS, CONDITIONS AND PROVISIONS AS CONTAINED IN THE INSTRUMENT ENTITLED "AGREEMENT", BY AND BETWEEN PACIFIC GAS AND ELECTRIC COMPANY, AND VERNON E. LOVELACE, RECORDED NOVEMBER 13, 1980, IN BOOK 340 PAGE 55, OFFICIAL RECORDS.</p> <p>PGE# 2127-08-0257</p>
21	<p>AN UNRECORDED LEASE IN FAVOR OF ARTHUR R. LESH, ET UX, DATED NOVEMBER 1, 1974 FOR A MOUNTAIN LAKE RESORT, ON THE TERMS AND CONDITIONS CONTAINED IN SAID LEASE.</p>

	PGE# 2128-07-0272
22	<p>AN EASEMENT OVER SAID LAND TO CONSTRUCT, MAINTAIN AND USE A ROAD AND INCIDENTAL PURPOSES, AS GRANTED TO COUNTY OF PLUMAS, IN DEED RECORDED MAY 20, 1983, IN BOOK 387 PAGE 526, OFFICIAL RECORDS.</p> <p>PGE# 2127-07-0273</p> <p>NO REPRESENTATION IS MADE AS TO THE CURRENT OWNERSHIP OF SAID EASEMENT.</p> <p>REFERENCE IS MADE TO SAID DOCUMENT FOR FULL PARTICULARS.</p>
23	<p>THE ENCROACHMENT OF PRATVILLE TUNNEL AS DISCLOSED BY THE ABOVE DESCRIBED DOCUMENT.</p> <p>AFFECTS PARCEL 3</p>
24	<p>AN EASEMENT OVER SAID LAND FOR TO MAINTAIN AND USE EXISTING ROADS AND INCIDENTAL PURPOSES, AS GRANTED TO ROSEBURG RESOURCES COMPANY, IN DEED RECORDED OCTOBER 28, 1986, IN BOOK 449 PAGE 672, OFFICIAL RECORDS.</p> <p>PGE# 2129-07-0042</p> <p>NO REPRESENTATION IS MADE AS TO THE CURRENT OWNERSHIP OF SAID EASEMENT.</p>
25	<p>AN EASEMENT OVER SAID LAND FOR COMMUNICATION TRANSMISSION SYSTEMS AND INCIDENTAL PURPOSES, AS GRANTED TO CITIZENS UTILITY COMPANY OF CALIFORNIA, IN DEED RECORDED AUGUST 23, 1994, IN BOOK 637 PAGE 296, OFFICIAL RECORDS.</p> <p>PGE# 2127-07-0330</p> <p>NO REPRESENTATION IS MADE AS TO THE CURRENT OWNERSHIP OF SAID EASEMENT.</p>
26	<p>THE TERMS, CONDITIONS AND PROVISIONS AS CONTAINED IN THE INSTRUMENT ENTITLED " UNRECORDED LEASE AGREEMENT", BY AND BETWEEN PACIFIC GAS AND ELECTRIC COMPANY, AND GAS GARDEN , A CALIFORNIA CORPORATION, DATED JANUARY 26, 1995.</p> <p>PACIFIC GAS AND ELECTRIC COMPANY# 2128-07-0482</p>
27	<p>AN EASEMENT OVER SAID LAND TO CONSTRUCT, MAINTAIN AND USE A TRAIL KNOWN AS ALMANOR RECREATION TRAIL, A NON-MOTORIZED TRAIL AND</p>

	<p>INCIDENTAL PURPOSES, AS GRANTED TO UNITED STATES OF AMERICA, IN DEED RECORDED APRIL 15, 1998, IN BOOK 737 PAGE 229, OFFICIAL RECORDS.</p> <p>PGE# 2127-07-0438</p> <p>NO REPRESENTATION IS MADE AS TO THE CURRENT OWNERSHIP OF SAID EASEMENT.</p>
28	<p>THE TERMS, CONDITIONS AND PROVISIONS AS CONTAINED IN THE INSTRUMENT ENTITLED "MEMORANDUM OF AGREEMENT", BY AND BETWEEN PACIFIC GAS AND ELECTRIC COMPANY, AND LESLIE CAROL FRANCHETTI, DATED JANUARY 14, 2000, RECORDED MARCH 13, 2000, IN BOOK 802 PAGE 222, OFFICIAL RECORDS.</p> <p>PG&amp;E# 2127-07-0559</p> <p>AFFECTS A PORTION OF SECTION 11, TOWNSHIP 27 NORTH, RANGE 7 EAST</p>
29	<p>THE TERMS, CONDITIONS AND PROVISIONS AS CONTAINED IN THE INSTRUMENT ENTITLED "MEMORANDUM OF AGREEMENT", BY AND BETWEEN PACIFIC GAS AND ELECTRIC COMPANY, AND MIKE J. BERTOLUZZA AND JUDY I. BERTOLUZZA, DATED JANUARY 14, 2000, RECORDED MARCH 23, 2000, IN BOOK 803 PAGE 101, OFFICIAL RECORDS.</p> <p>PGE# 2128-08-0851</p> <p>AFFECTS A PORTION OF SECTION 21, TOWNSHIP 28 NORTH, RANGE 8 EAST</p>
30	<p>AN EASEMENT OVER SAID LAND FOR INGRESS AND EGRESS, 20 FEET IN WIDTH AND INCIDENTAL PURPOSES, AS GRANTED TO RONALD H. WESTFALL, CAROL J. WESTFALL AND JAMES M. WESTFALL, IN DEED RECORDED SEPTEMBER 01, 2000, AS DOCUMENT NO. 2000-06231, OFFICIAL RECORDS.</p> <p>PGE# 2127-08-0399</p> <p>AFFECTS: A PORTION OF SECTION 3, 10, 15, TOWNSHIP 27 NORTH, RANGE 8 EAST</p> <p>NO REPRESENTATION IS MADE AS TO THE CURRENT OWNERSHIP OF SAID EASEMENT.</p>
31	<p>THE TERMS, CONDITIONS AND PROVISIONS AS CONTAINED IN THE INSTRUMENT ENTITLED "EASEMENT AGREEMENT", BY AND BETWEEN PACIFIC GAS AND ELECTRIC COMPANY , A CALIFORNIA CORPORATION, AND COUNTY OF PLUMAS, DATED JUNE 06, 2006, RECORDED JULY 17, 2006, INSTRUMENT NO. 2006-0006005, OFFICIAL RECORDS.</p>

	<p>PGE# 2128-08-0653</p> <p>AFFECTS A PORTION OF THE NORTHWEST ONE-QUARTER OF SECTION 19, TOWNSHIP 28 NORTH, RANGE 8 EAST</p>
32	<p>AN EASEMENT OVER SAID LAND TO MAINTAIN, USE BY PEDESTRIANS, BICYCLES AND OTHER NON-MOTORIZED VEHICLES AND INCIDENTAL PURPOSES, AS GRANTED TO UNITED STATES OF AMERICA, IN DEED RECORDED JANUARY 11, 2008, INSTRUMENT NO. 2008-0000200, OFFICIAL RECORDS.</p> <p>PGE#2127-08-0433</p> <p>AFFECTS: EAST ONE-HALF OF THE NORTHEAST ONE-QUARTER OF SECTION 20, TOWNSHIP 27 NORTH, RANGE 8 EAST</p> <p>NO REPRESENTATION IS MADE AS TO THE CURRENT OWNERSHIP OF SAID EASEMENT.</p>
33	<p>LACK OF ABUTTERS RIGHTS IN AND TO THE FREEWAY OR HIGHWAY ADJACENT TO SAID PROPERTY, SAID RIGHTS HAVING BEEN RELEASED AND RELINQUISHED BY DEED TO THE STATE OF CALIFORNIA, RECORDED APRIL 25, 2019, AS INSTRUMENT NO. 2019-0001749, OFFICIAL RECORDS.</p>
34	<p>AN EASEMENT OVER SAID LAND FOR A NON-EXCLUSIVE RIGHT OF SURFACE ACCESS, INGRESS AND EGRESS BY MEANS OF ROADS AND LANES THEREON, IF SUCH BE, OTHERWISE BY SUCH ROUTE OR ROUTES AS SHALL OCCASION THE LEAST PRACTICABLE DAMAGE AND INCONVENIENCE TO GRANTORS ADJACENT LANDS AND INCIDENTAL PURPOSES AS GRANTED BY PACIFIC GAS AND ELECTRIC COMPANY TO MAIDU SUMMIT CONSORTIUM, IN INSTRUMENT RECORDED DECEMBER 30, 2019, (INSTRUMENT) 2019-0006691, OFFICIAL RECORDS.</p> <p>AFFECTS: LANDS ADJACENT TO APN 108-010-007</p> <p>NO REPRESENTATION IS MADE AS TO THE CURRENT OWNERSHIP OF SAID EASEMENT.</p>
35	<p>THE TERMS, CONDITIONS, PROVISIONS, RESERVATIONS, ACCESS EASEMENTS AND OTHER MATTERS DISCLOSED BY AND AS CONTAINED IN "GRANT DEED AND RESERVATION OF RIGHTS AND EASEMENTS AND GRANT OF ACCESS EASEMENT", BY AND BETWEEN PACIFIC GAS AND ELECTRIC COMPANY, A CALIFORNIA CORPORATION AND MAIDU SUMMIT CONSORTIUM, A CALIFORNIA NONPROFIT CORPORATION, RECORDED MARCH 24, 2021 AS INSTRUMENT NO. 2021-0002044 OFFICIAL RECORDS.</p>
36	<p>THE TERMS, CONDITIONS, PROVISIONS, RESERVATIONS, ACCESS EASEMENTS AND OTHER MATTERS DISCLOSED BY AND AS CONTAINED IN "GRANT DEED, GRANT OF ACCESS EASEMENT AND RESERVATION OF RIGHTS AND</p>

	EASEMENTS", BY AND BETWEEN PACIFIC GAS AND ELECTRIC COMPANY, A CALIFORNIA CORPORATION AND MAIDU SUMMIT CONSORTIUM, A CALIFORNIA NONPROFIT CORPORATION, RECORDED APRIL 15, 2022 AS INSTRUMENT NO. 2022-0002480 OFFICIAL RECORDS.
--	---

EXHIBIT I

## Permitted Uses

The following are Permitted Uses:

1. The Express Third Party Uses.
2. The uses and activities expressly permitted under Exhibit F.
3. Except as otherwise limited by this Easement, the right to sell, encumber, or otherwise transfer the Property, portions thereof, or interests therein, to anyone Grantor chooses.
4. The right to trim and cut down and clear away any and all trees, brush and vegetation (a) which constitute a hazard to persons or property, and/or (b) for purposes of fire management, disease or insect control or otherwise as necessary or appropriate for prudent land management (i.e., not motivated by commercial benefit), and/or (c) for other vegetation management operations, including but not limited to fuel reduction projects, thinning of tree stands and meadow restoration projects. The foregoing may include pesticide use to control vegetation (brush, grass, weeds, etc.) and/or insects.
5. Consistent with Section 9.2, the right to install, maintain, repair, replace and maintain gates and fences.
6. The right to perform all activities required to comply with any and all Applicable Laws.
7. The right to maintain, repair, restore, replace and reconstruct all structures and improvements now or hereafter located on the Property, provided any replacement structures or improvements shall be located in substantially the same location and within the same footprint as the structure or improvement being replaced, and shall be substantially the same height as the structure or improvement being replaced.
8. The right to install minor, temporary structures necessary or appropriate in connection with the performance of prudent and customary land management activities, Hydro Project Activities, or the protection, preservation, or enhancement of the Beneficial Public Values.
9. (a) The right to undertake commercial and/or non-commercial forest management activities on the Property for any of the following purposes: (1) to promote the health and sustainability of the Property's natural resources; (2) to protect and enhance the Property's riparian resources; (3) to maintain an ecologically appropriate species mix of overstory and understory vegetation; (4) to protect and enhance wildlife habitat for native species historically present on the Property; (5) to protect cultural resources on the Property; (6) to control invasive and non-native vegetation; and (7) to

prevent, mitigate, and/or respond to any natural disaster (such as wildfire, significant insect and disease outbreak, or significant wind damage).

(b) Forest management activities for the purposes outlined in Paragraph (a) may include, but shall not be limited to, timber harvesting; salvage logging; conversion of vegetation types; prescribed fire; pre-commercial and commercial thinning of conifer and hardwood trees; fuels management; tree planting; control of undesirable vegetation and pests; habitat maintenance and enhancement; and road and watercourse crossing construction, maintenance, repair, and enhancement. Grantor shall carry out all such forest management activities in compliance with Applicable Law.

(c) Grantor shall provide to Grantee any existing or future forest management plan as part of the Annual Work Plan review process pursuant to Section 7.3 of this Easement. Grantor and Grantee shall review and discuss such plan (along with any proposals Grantee may have regarding this Permitted Use by Grantor pursuant to Section 7.3.4(b) of this Easement) periodically as part of such Annual Work Plan review process. Said forest management plan shall be updated periodically, as appropriate.

10. Intentionally Omitted.

11. The right to construct, reconstruct, replace, remove, maintain and use the types of facilities and improvements described in paragraph (7) of Exhibit C that are unrelated to Hydro Project Activities and do not constitute a Required Action provided that such facilities shall be subject to Grantee's approval in the manner provided for Discretionary Actions.

12. In accordance with Applicable Laws, the right to control or eliminate noxious weeds and non-native plant species on the Property, and the right to control animals that (a) pose or threaten to pose a hazard to persons or property, including Hydroelectric Facilities and Associated Water Delivery Facilities, or (b) adversely impact or threaten to adversely impact (i) one or more of the Beneficial Public Values, (ii) Grantor's Hydro Reserved Rights or Hydro Project Activities, (iii) the Hydroelectric Facilities and Associated Water Delivery Facilities, or (iv) an Express Third Party Use.

13. The right to erect reasonably sized signs (illuminated and non-illuminated) to support and manage safety and permitted uses of the Property, including signs regarding authorized and unauthorized entry and uses or other appropriate markers in prominent locations on the Property, such as boundary fences, trails, and access roads.



**Conservation Easement Funding Agreement  
Lake Almanor Planning Unit –  
PG&E Retained Lands**

This Conservation Easement Funding Agreement (“**Agreement**”) is entered into as of the Effective Date (defined below) by and between the Pacific Forest and Watershed Lands Stewardship Council, a California nonprofit public benefit corporation (the “**Stewardship Council**”) and the Feather River Land Trust, a California nonprofit public benefit corporation (“**Grantee**”) (each a “**Party**” and collectively the “**Parties**”) with reference to the following facts:

A. The Stewardship Council was created to oversee the “**Land Conservation Commitment**” described in (1) that certain Settlement Agreement among Pacific Gas and Electric Company (“**PG&E**”), PG&E Corporation, and the California Public Utilities Commission (the “**Commission**”) as modified and approved by the Commission in its Opinion and Order of December 18, 2003 (Decision 03-12-035) (the “**Settlement Agreement**”); and (2) that certain Stipulation Resolving Issues Regarding the Land Conservation Commitment dated September 25, 2003 (the “**Stipulation**”).

B. Pursuant to the Settlement Agreement and Stipulation, certain lands owned by PG&E at the time of the Settlement (the “**PG&E Watershed Lands**”) are to be conserved for a broad range of beneficial public values, including the protection of the natural habitat of fish, wildlife and plants; the preservation of open space; outdoor recreation by the general public; sustainable forestry; agricultural uses; and historic values. The Stewardship Council is charged with developing a Land Conservation Plan for the protection and enhancement of the PG&E Watershed Lands.

C. Grantee is a publicly-supported, tax exempt nonprofit organization, qualified under Section 501 (c)(3) of the Internal Revenue Code (“**IRC**”), whose primary purpose is to preserve, protect or enhance, land in its natural scenic, historical agricultural, forested or open space condition or use and conserve natural areas for aesthetic, scientific, charitable and educational purposes. Grantee is eligible to hold a conservation easement pursuant to California Civil Code Section 815.3.

D. Feather River Land Trust has agreed to accept perpetual conservation easements over PG&E Watershed Lands that are subject to PG&E’s Land Conservation Commitment at the Bucks Lake, Butt Valley, Humbug Valley, Lake Almanor, and Mountain Meadows planning units (the “**Watershed Properties**”).

E. In connection with the Land Conservation Commitment, Grantee has agreed to accept a perpetual conservation easement created pursuant to California Civil Code Section 815 *et seq.* (the “**Conservation Easement**”) over a portion of the PG&E Watershed Lands that are being retained by PG&E consisting of approximately 29,057 acres of real property located in the County of Plumas, State of California, within parcels 374 and 376 - 577 commonly referred to as the “Lake Almanor planning unit” and more particularly described in **Exhibit A** attached hereto and incorporated herein by reference (the “**Property**”).

F. In consideration of Grantee’s agreement to accept the Conservation Easement and assume the duties and obligations of the easement holder, the Stewardship Council has





agreed to provide funding to Grantee in the amounts and subject to the terms and conditions described below.

**NOW, THEREFORE**, the Stewardship Council and Grantee agree as follows:

1. Effective Date. This Agreement shall become effective upon the recording of the Conservation Easement in favor of Grantee in the Official Records of Plumas County (the “**Effective Date**”). It is understood and agreed that if for any reason whatsoever the recording of the Conservation Easement does not occur on or before December 31, 2023, this Agreement shall be of no further force or effect and the Parties shall thereupon be released from any obligations under this Agreement.

2. Grant Amount and Payment Terms. Effective upon the Effective Date, the Stewardship Council grants **One Million, Two Hundred and Seven Thousand Six Hundred Dollars (\$1,207,600)** (the “**Grant Funds**”) to Grantee. The Grant Funds shall be payable to Grantee within thirty (30) days of the Effective Date. Grantee will use the Grant Funds for the purposes described in this Agreement and for no other purpose without the prior written consent of the Stewardship Council. The Stewardship Council reserves the right to require the total or partial return of Grant Funds in the event Grantee fails to comply with the terms and conditions of this Agreement.

3. Grant Restrictions. The use of the Grant Funds shall be restricted as follows:

a. No less than Five Hundred Eighty Three Thousand Eight Hundred Dollars (\$583,800) of the Grant Funds shall be deposited into a non-wasting endowment restricted solely for the purpose of funding Grantee’s costs for the stewardship and monitoring of conservation easements on the Watershed Properties (the “**Monitoring and Stewardship Endowment Funds**”). The types of allowable expenditures of these funds are described in Sections 5 and 6 below.

b. Forty Thousand Dollars (\$40,000) of the Grant Funds shall be restricted to the legal defense and enforcement of conservation easements held by Grantee, including, but not limited to, the conservation easements established on the Watershed Properties (the “**Defense and Enforcement Funds**”). The types of allowable expenditures of these funds is described in Section 8 below.

c. The remainder of the Grant Funds shall be restricted for the purpose of funding Grantee’s costs for the stewardship and monitoring of any conservation easements held by Grantee, including but not limited to the conservation easements on the Watershed Properties (the “**General Monitoring and Stewardship Funds**”). Grantee may use the General Monitoring and Stewardship Funds to monitor any of its conservation easements as long as Grantee meets its obligations as described in Sections 5 and 7 below.

4. Grant Deposit Requirements.



a. Within thirty (30) days of receipt of funds, Grantee will provide the Stewardship Council with evidence of deposit of the Monitoring and Stewardship Endowment Funds into an account which shall be restricted solely for the purpose of funding Grantee's costs for the stewardship and monitoring of conservation easements on the Watershed Properties and shall be treated as a non-wasting endowment.

b. Within thirty (30) days of receipt of funds, Grantee will provide the Stewardship Council with evidence of deposit of (1) the General Monitoring and Stewardship Funds into an account which shall be restricted to the stewardship and monitoring of conservation easements held by the Grantee, including but not limited to the Conservation Easement on the Property; and (2) the Defense and Enforcement Funds into an account which shall be restricted to the legal defense or enforcement of the conservation easements held by the Grantee, including but not limited to the Conservation Easement on the Property.

c. The requirement to provide evidence of deposit will be satisfied when Grantee submits to the Stewardship Council the form attached as **Exhibit B**.

5. **Conservation Easement Monitoring**. From and after the Effective Date, Grantee agrees to conduct regular monitoring of the Property to ensure compliance with the terms of the Conservation Easement. Grantee shall conduct on-site monitoring of the Property not less than annually to assess compliance with the terms and conditions of the Conservation Easement and note any material changes to the Property compared to the baseline documentation report and prior monitoring reports. Upon written request, the Stewardship Council or its designee shall be permitted to accompany the Grantee on its monitoring visits and to receive a copy of any monitoring report prepared by Grantee.

6. **Monitoring and Stewardship Endowment Funds**. Permissible uses of Monitoring and Stewardship Endowment Funds shall include, but be not limited to:

a. Regular on-site inspection and monitoring to ensure that the terms of Conservation Easement are being met;

b. Recordkeeping and preparation of reports, notices of violation, any written consent to be submitted to the fee title owner of the property which is subject to the easement, and other documentation related to the Conservation Easement and the Property;

c. Payments for staff, consultants and attorney time necessary to carry out Grantee's stewardship responsibilities with regard to its conservation easements;

d. Communications with the fee title owner of the Property which is subject to the easement regarding the provisions of the Conservation Easement and planned or completed activities on the lands to be performed or allowed by the fee title owner or a licensee/lessee;



e. Responding to any inquiries or concerns raised by entities that have leases or licenses on the Property or other stakeholders who have an interest in ensuring the beneficial public values are protected; and

f. Payment of premiums charged for General Liability insurance coverage on the Property.

7. General Monitoring and Stewardship Funds. Permissible uses of the General Monitoring and Stewardship Funds shall include, but be not limited to the activities described in Section 6 above with regard to any of the conservation easements held by the Grantee.

8. Defense and Enforcement Funds. Grantee shall be permitted to use the Defense and Enforcement Funds for the following purposes:

a. To make direct expenditures of attorneys' fees, costs and disbursements incurred in connection with proceedings to enforce and/or defend the provisions of the Conservation Easement against legal challenge, including any claims by third parties;

b. To "pool" funds for legal expenses to enforce and/or defend against legal challenge conservation easements held by the Grantee, including without limitation the Conservation Easement on the Property;

c. To pay premiums into a Conservation Defense Insurance Program offered through the Land Trust Alliance, or other nationally-recognized conservation organization of which Grantee is a member for the enforcement and defense of conservation easements held by member organizations, or to cover deductibles related to such insurance.

9. Grant Report. Grantee agrees to submit to the Stewardship Council and/or its designee the following grant Status Reports pursuant to this Agreement. The initial Status Report shall be submitted to the Stewardship Council by the fourth quarter of the 2024 calendar year and include data up to the date of the initial Status Report. The final Status Report shall be submitted to the Stewardship Council or its designee on or before December 31, 2025. The due dates of the initial and final Status Reports can be changed by the Stewardship Council or its designee with at least 60 days written notice to Grantee. The Stewardship Council or its designee shall notify Grantee in a timely manner of the form and content of each Status Report, which shall include, at a minimum:

a. Copies of annual monitoring reports pertaining to the Conservation Easement for years selected by the Stewardship Council or its designee;

b. A statement as to whether any violations of the Conservation Easement were observed during the reporting period, and the outcome of any action taken to correct such violation;



c. A statement as to whether any amendments to the Conservation Easement were approved during the reporting period, with copies of any such amendments included in the Status Reports;

d. A statement as to whether fee title of the property was conveyed, the date of such conveyance, and the identity of the transferee; and

e. A report providing an accounting of how the Grant Funds have been invested or expended in furtherance of the purposes of this Agreement.

10. Records. Grantee will indicate the Grant Funds separately on its books of account, and maintain such records in accordance with generally accepted accounting principles. Grantee shall additionally maintain written records including the base-line documentation report, the Deed of Conservation Easement, any amendments to the Conservation Easement, other transaction documents, and copies of monitoring reports, notices to the landowner, and other communications pursuant to the Conservation Easement in accordance with the practices generally accepted in the land trust community.

11. Inspection. The Stewardship Council or its designee shall have the right to inspect the books and records of Grantee and evaluate Grantee's use of Grant Funds, so long as (i) such inspection or evaluation occurs during regular business hours; (ii) such inspection or evaluation does not unreasonably interfere with Grantee's regular operations; and (iii) the Stewardship Council or its designee provides at least three (3) days prior notice of any such inspection or evaluation.

12. Assignment and Transfer of Funds. Grantee shall not assign its interest under the Conservation Easement except in accordance with the provisions of the Conservation Easement relating to permitted assignments. In the event that Grantee assigns its interest under the Conservation Easement to a successor conservation easement holder ("**Assignee**"), Grantee shall transfer all Grant Funds in its possession to Assignee and require that Assignee assume all of Grantee's obligations under this Agreement.

13. Publicity. The Stewardship Council may include information regarding this Agreement and Grantee in its periodic public reports, press releases, or other public communications.

14. Representations and Warranties. Grantee warrants and represents that it is a tax exempt organization under Section 501(c)(3) of the IRC, and is not a private foundation as defined in section 509(a) of the IRC or is an exempt operating foundation described in Section 4940(d)(2) of the IRC. Grantee further represents and warrants that it shall not use the Grant Funds to attempt to influence legislation or otherwise carry out lobbying activities within the meaning of Sections 501(h), 4911, 4945(d)(1) or 4945(e) of the IRC. No part of the Grant Funds may be used to attempt to influence the outcome of any specific public election, or to carry on, directly or indirectly, any voter registration drive. No part of the Grant Funds may be used for purposes other than charitable, scientific, literary, or educational purposes within the meaning of IRC Section 501(c)(3).



Grantee does not knowingly employ individuals or contribute funds to organizations found on any terrorist-related list prepared by the U.S. Government, the United Nations, or the European Union, including the Department of Treasury's Office of Foreign Assets Control Specially Designated Nationals List, the Department of Justice's Terrorist Exclusion List, or the list attached to Executive Order 13224. Should any change occur with respect to the preceding sentence, Grantee will notify the Stewardship Council within 7 days of such change.

15. Indemnification. Grantee hereby agrees to indemnify, defend, and hold harmless the Stewardship Council, and the Stewardship Council's past, present and future officers, directors, and employees, from and against any and all claims, demands, losses, costs, expenses, obligations, liabilities, damages, recoveries, and deficiencies, including interest, penalties, and reasonable attorney fees and costs, that they may incur or suffer and that result from, or are related to, the receipt and use of the Grant Funds by Grantee.

16. Limit of Stewardship Council Obligations. The Stewardship Council's obligations under this Agreement shall under no circumstances exceed the Grant Funds amount set forth in Section 2 above.

17. Assignment. This Agreement may not be assigned by the Grantee in whole or in part except as provided in Section 12 above. The Stewardship Council may assign its rights and delegate its obligations under this Agreement to a third party at the Stewardship Council's sole discretion. Subject to the foregoing, this Agreement shall be binding upon and inure to the benefit and burden of the Parties and their respective heirs, successors and assigns.

18. Amendment; Entire Agreement. This Agreement may not be amended or modified except by written instrument signed by both Parties. This Agreement constitutes the entire understanding of the Parties concerning the subject matter hereof, and supersedes any and all previous negotiations, agreements, or understandings, if any, regarding the matters contained herein.

19. Governing Law. This Agreement shall be governed by the laws of the State of California.

20. Counterparts. This Agreement may be executed in counterparts which together shall constitute a single agreement.

***[Signature page follows:]***



**Pacific Forest and Watershed Lands Stewardship Council,**  
a California Nonprofit Public Benefit Corporation

By: \_\_\_\_\_

Title: Erin Healy, Executive Director

Date: \_\_\_\_\_

**Feather River Land Trust**  
a California Nonprofit Public Benefit Corporation

By: \_\_\_\_\_

Title: \_\_\_\_\_

Date: \_\_\_\_\_

**Exhibit A**  
**Map 1 of 6**  
**Lake Almanor Planning Unit**

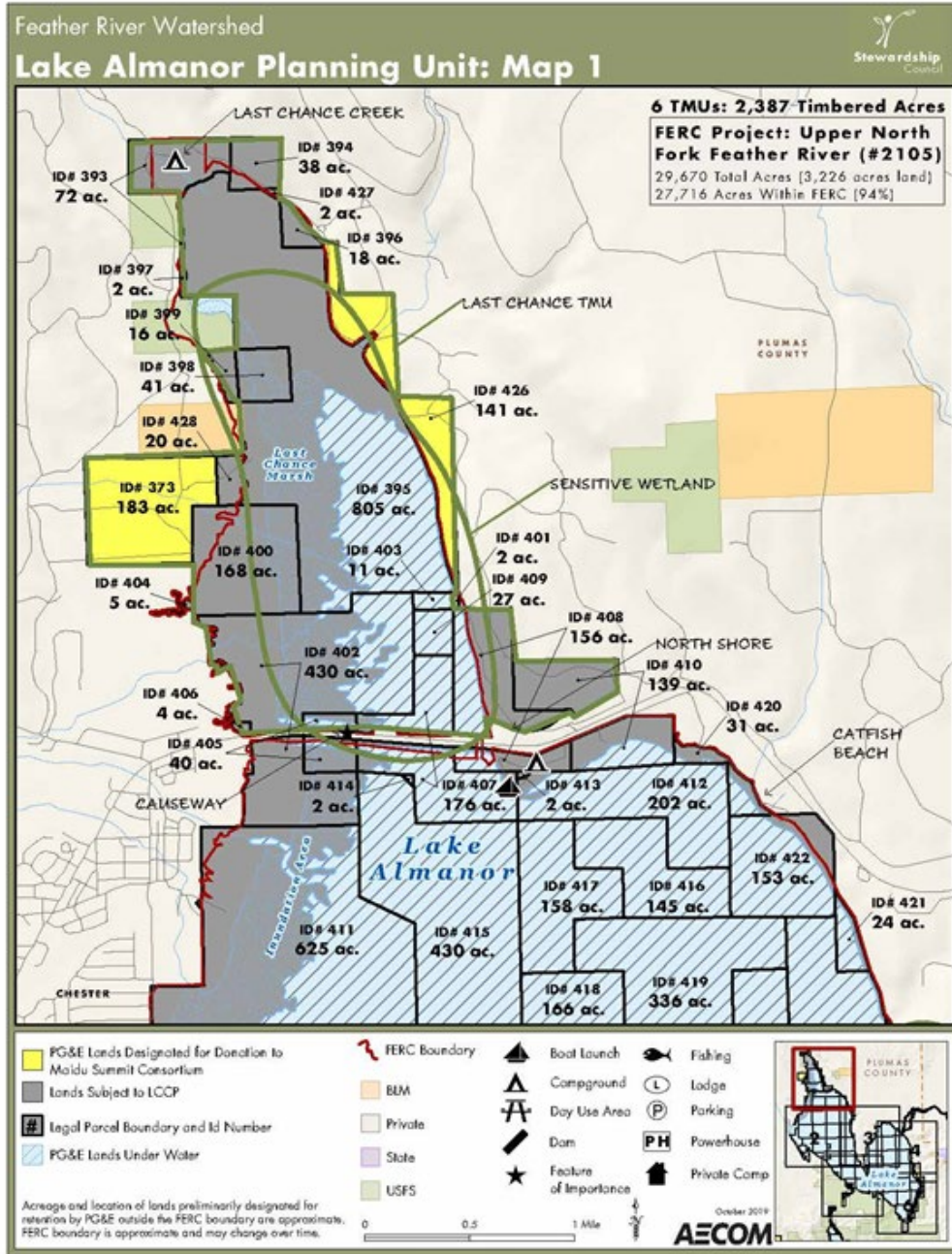
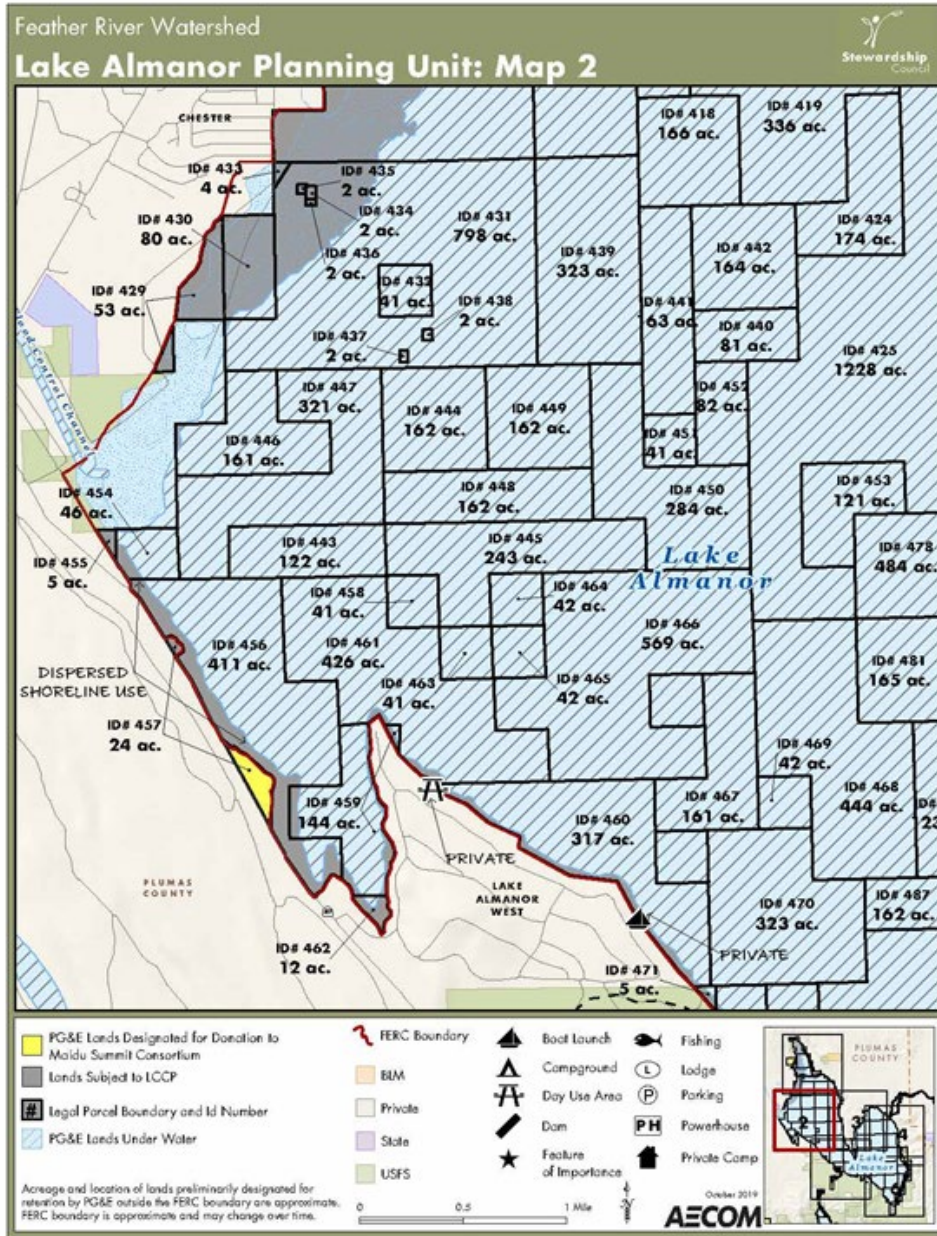
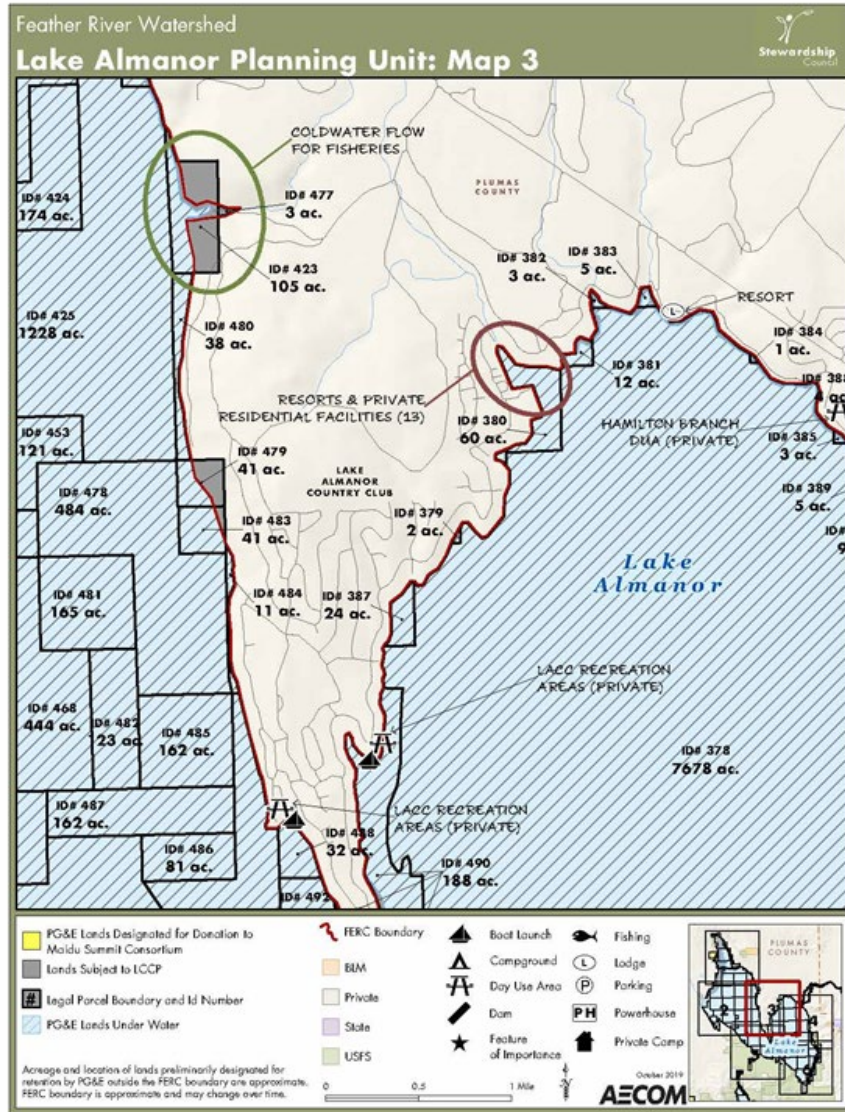


Exhibit A  
Map 2 of 6  
Lake Almanor Planning Unit

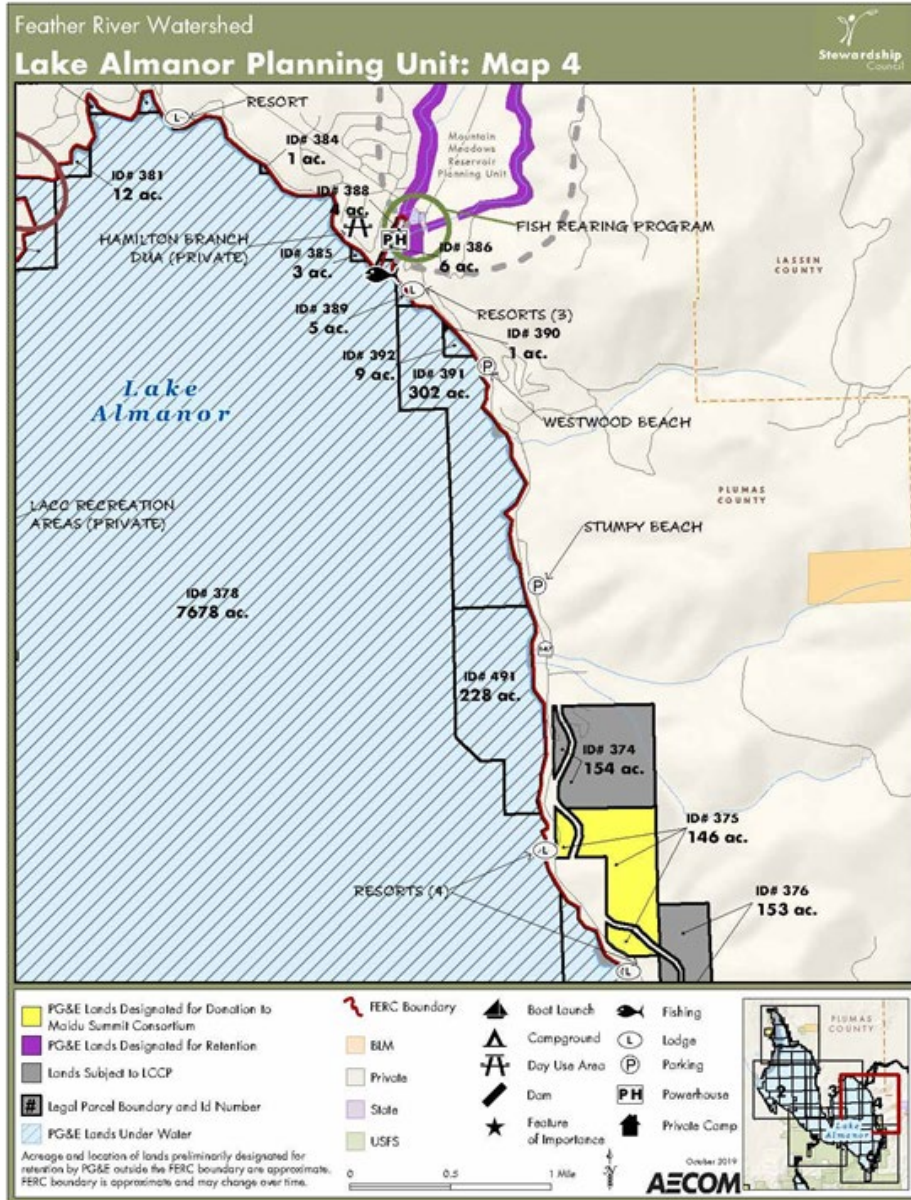




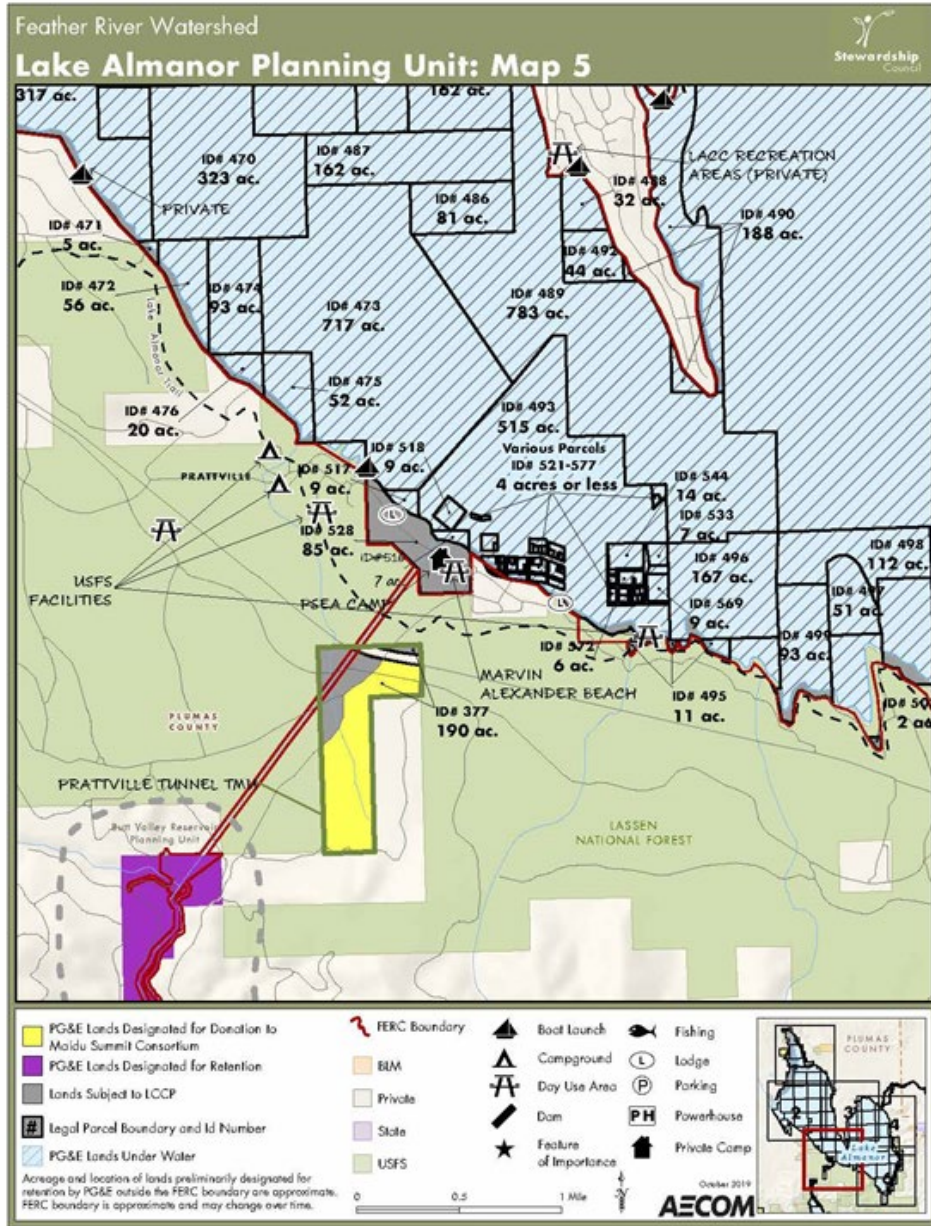
**Exhibit A**  
**Map 3 of 6**  
**Lake Almanor Planning Unit**



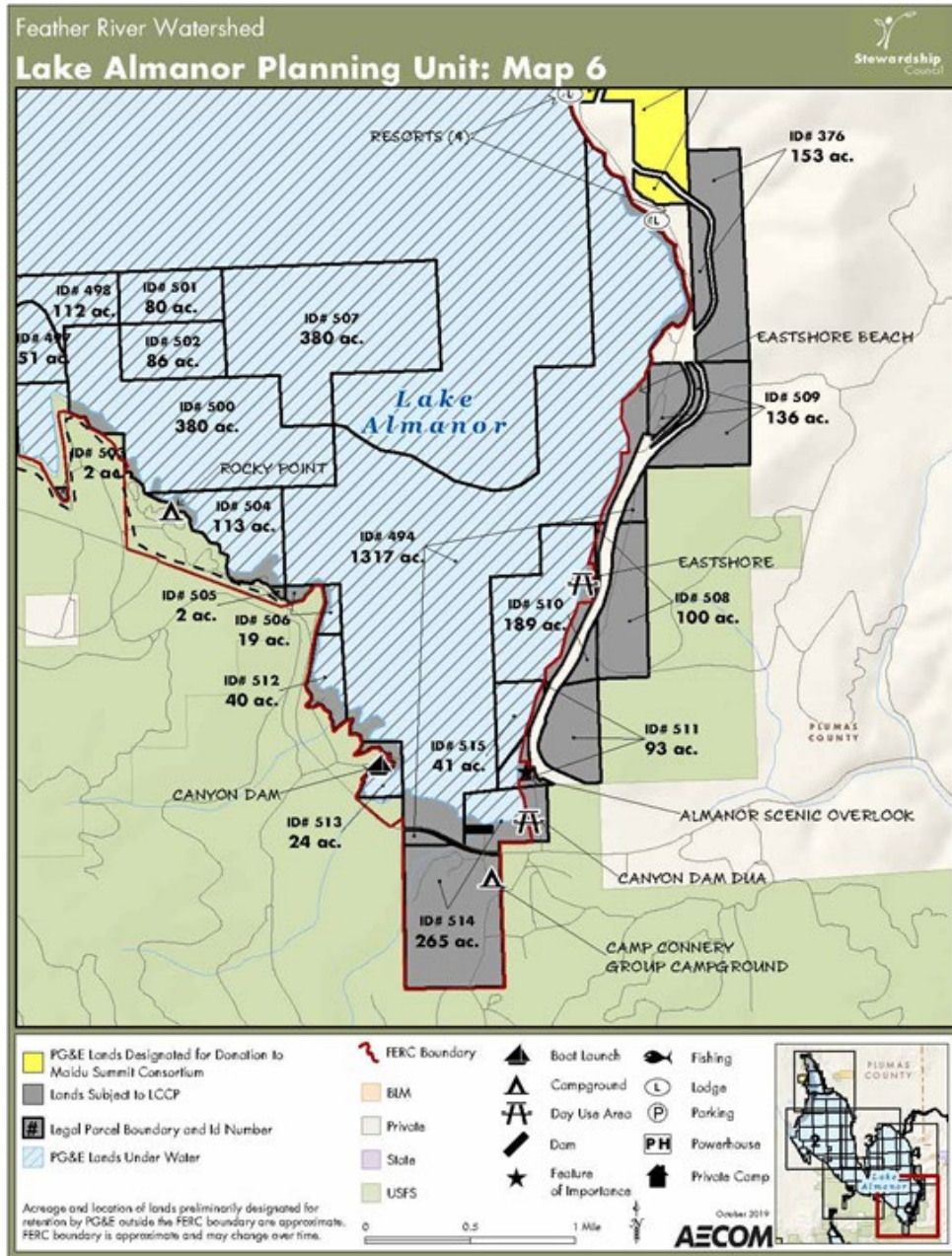
**Exhibit A  
Map 4 of 6  
Lake Almanor Planning Unit**



**Exhibit A  
Map 5 of 6  
Lake Almanor Planning Unit**



**Exhibit A  
Map 6 of 6  
Lake Almanor Planning Unit**





**EXHIBIT B TO CONSERVATION EASEMENT FUNDING AGREEMENT**

**Evidence of Grant Fund Deposit and Restriction of Use Certification**

<b>Date:</b>	<b>Planning Unit/Property Title:</b> Lake Almanor (PG&E retained lands)
<b>Grantee Name:</b> Feather River Land Trust	<b>Grantee Address:</b>

<b>*Date of Deposit of Grant Funds:</b>		<b>Amount Deposited:</b>
<b>Bank Name:</b>	<b>Account Name:</b>	<b>Account #:</b>
<b>Certification of Deposit of Grant Funds and Restricted Use of Monitoring of Conservation Easement Funds</b>		
I, hereby state that the above referenced information is true and accurate, and understand that the above information, if misrepresented, or incomplete, may be grounds for immediate repayment of grant funds. I also agree that account activity will be restricted to the permissible uses of General Monitoring and Stewardship Funds as set forth in Sections 3c and 7 of the Grant Agreement.		
<b>Name:</b>	<b>Title:</b>	
<b>Signature:</b>	<b>Date:</b>	

<b>*Date of Deposit of Grant Funds:</b>		<b>Amount Deposited:</b>
<b>Bank Name:</b>	<b>Account Name:</b>	<b>Account #:</b>
<b>Certification of Deposit of Monitoring and Stewardship Endowment Funds in Non-Wasting Endowment</b>		
I, hereby state that the above referenced information is true and accurate, and understand that the above information, if misrepresented, or incomplete, may be grounds for immediate repayment of grant funds. I also agree that account activity will be restricted solely for the purpose of funding Grantee's cost for the stewardship and monitoring of conservation easements on the Watershed Properties and shall be treated as a non-wasting endowment as set forth in Sections 3a and 6 of the Grant Agreement.		
<b>Name:</b>	<b>Title:</b>	
<b>Signature:</b>	<b>Date:</b>	

For third section, see page 2



**EXHIBIT B TO CONSERVATION EASEMENT FUNDING AGREEMENT – Page 2**

<b>*Date of Deposit of Grant Funds:</b>		<b>Amount Deposited:</b>
<b>Bank Name:</b>	<b>Account Name:</b>	<b>Account #:</b>
<b>Certification of Deposit of Grant Funds and Restricted Use of Defense &amp; Enforcement Funds</b>		
I, hereby state that the above referenced information is true and accurate, and understand that the above information, if misrepresented, or incomplete, may be grounds for immediate repayment of grant funds. I also agree that account activity will be restricted to the permissible uses of the Defense and Enforcement Funds as set forth in Section 8 of the Grant Agreement.		
<b>Name:</b>	<b>Title:</b>	
<b>Signature:</b>	<b>Date:</b>	

**\*Please include a copy of the bank statement(s) referencing the above deposit(s).**

**Return to:**  
 Stewardship Council  
 8863 Greenback Ln. #326  
 Orangevale, Ca 95662  
**Phone:** (916) 297-6660

I.02-04-026

**APPENDIX E**  
**LAND CONSERVATION COMMITMENT**

**STATEMENT OF PURPOSE**

PG&E shall ensure that the Watershed Lands it owns and Carizzo Plains are conserved for a broad range of beneficial public values, including the protection of the natural habitat of fish, wildlife and plants, the preservation of open space, outdoor recreation by the general public, sustainable forestry, agricultural uses, and historic values. PG&E will protect these beneficial public values associated with the Watershed Lands and Carizzo Plains from uses that would conflict with their conservation. PG&E recognizes that such lands are important to maintaining the quality of life of local communities and all the people of California in many ways, and it is PG&E's intention to protect and preserve the beneficial public values of these lands under the terms of any agreements concerning their future ownership or management.

PG&E Environmental Enhancement Corporation will develop a plan for protection of these lands for the benefit of the citizens of California. Protecting such lands will be accomplished through either (1) PG&E's donation of conservation easements to one or more public agencies or qualified conservation organizations consistent with these objectives, or (2) PG&E's donation of lands in fee to one or more public entities or qualified conservation organizations, whose ownership would be consistent with these conservation objectives.

-

**COMMITMENTS**

1. PG&E Shall Place Permanent Conservation Easements on or Donate Watershed Lands: The Watershed Lands and Carizzo Plains shall (1) be subject to permanent conservation easements restricting development of the lands so as to protect and preserve their beneficial public values, and/or (2) be donated in fee simple to one or more public entities or qualified non-profit conservation organizations, whose ownership will ensure the protection of these beneficial public values. PG&E will not be expected to make fee simple donations of Watershed Lands that contain PG&E's or a joint licensee's hydroelectric project features. In instances where PG&E has donated land in fee, some may be sold to private entities subject to conservation easements and others, without significant public interest value, may be sold to private entities with few or no restrictions.

The conservation easements shall provide for the preservation of land areas for the protection of the natural habitat of fish, wildlife and plants, the preservation of open space, outdoor recreation by the general public, sustainable forestry, agricultural uses, and historic values and, shall prevent any other uses that will significantly impair or interfere with those values. Conservation easements on the Watershed Lands will include an express reservation of a right for continued operation and maintenance of hydroelectric facilities and associated water delivery facilities, including project replacements and improvements required to meet existing and

**I.02-04-026**

future water delivery requirements for power generation and consumptive water use by existing users, compliance with any FERC license, FERC license renewal or other regulatory requirements. In addition, easements will honor existing agreements for economic uses, including consumptive water deliveries. The conservation easements shall be donated to and managed by one or more non-profit conservation trustees, qualified conservation organizations or public agencies with the experience and expertise to fully and strictly implement the conservation easements.

2. Process For Development of the Conservation Easements and Land Donation Plan: PG&E will work with PG&E Environmental Enhancement Corporation and the Commission in the development and implementation of the conservation easements and land donation plan. PG&E Environmental Enhancement Corporation will recommend to PG&E (1) conservation objectives for the properties, including identification of conservation values, (2) criteria for ultimate disposition of the properties, (3) conservation easements guidelines, and (4) land disposition plans.
  
3. Reporting Responsibilities: PG&E Environmental Enhancement Corporation will prepare a report to the Commission within 18 months of the Effective Date describing the status of the conservation easement and land disposition plan. PG&E Environmental Enhancement Corporation will make the report available to the public upon request. Every two years following the first report, PG&E Environmental Enhancement Corporation will prepare a report to the Commission on the implementation of the conservation easement and land disposition plan.



## **Attachment B**

Deed of Conservation Easement and Agreement

<p>RECORDING REQUESTED BY</p> <p><b>PACIFIC GAS AND ELECTRIC COMPANY</b> Land Department Attention: Paul Coviello 1850 Gateway Blvd, Room 7043C Concord, CA 94520</p>	
<p>WHEN RECORDED MAIL TO</p> <p><b>PACIFIC GAS AND ELECTRIC COMPANY</b> 245 Market Street, N10A, Room 1015 P.O. Box 770000 San Francisco, California 94177</p>	
<p>The undersigned Grantor declares that the documentary transfer tax is \$-0- (R&amp;T Code 11911 court-ordered conveyance or decree that is not pursuant to sale)</p>	<p>(Space Above this Line for Recorder's Use)</p>

LD # \_\_\_\_\_

A.P.N.: 001-140-005-000, 001-140-PGE, 001-170-PGE, 001-180-PGE, 001-190-031-000, 001-190-PGE, 001-200-PGE, 001-230-PGE, 001-340-032-000, 001-340-033-000, 001-410-003, 001-410-PGE, 011-110-033-000, 102-611-016, 103-020-008, 106-040-014-000, 106-040-015-000, 106-050-002-000, 106-050-003-000

Date: \_\_\_\_\_

**DEED OF CONSERVATION EASEMENT AND AGREEMENT  
(LAKE ALMANOR PLANNING UNIT)**

Between

PACIFIC GAS AND ELECTRIC COMPANY, a California corporation,  
as Grantor

and

FEATHER RIVER LAND TRUST, a California non-profit public benefit corporation,  
as Grantee

**Note to the County Recorder:** This is a conservation easement within the meaning given to such term in California Government Code §27255 and is to be included in the index developed and maintained pursuant to such section.

**Table of Contents**

**[Drafting Note – Update Table of Contents after drafting.]**

	<b><u>Page</u></b>
1. Grant of Easement .....	3
2. Purpose .....	3
3. Baseline Documentation Report .....	4
4. Commission and FERC .....	4
5. Rights Conveyed to Grantee .....	4
5.1 Identification, Monitoring and Enforcement.....	4
5.2 Access .....	5
5.3 Grantee Signs.....	5
6. Prohibited Uses .....	6
7. Grantor’s Reserved Rights .....	6
7.1 Hydro and Other Reserved Rights .....	6
7.2 Definitions .....	6
7.2.1 Anticipated Significant Actions .....	6
7.2.2 Required Actions.....	6
7.2.3 Specified Required Actions .....	7
7.2.4 Discretionary Action .....	7
7.2.5 Hydro Operating Zone.....	7
7.3 Annual Work Plan Notification, Consultation and Consent Requirements .....	7
7.3.1 Delivery and Contents of Annual Work Plan .....	7
7.3.2 Review of Annual Work Plan.....	8
7.3.3 Anticipated Significant Actions within Hydro Operating Zones.....	8

7.3.4	Anticipated Significant Actions Outside Hydro Operating Zones .....	9
7.4	Anticipated Significant Actions Not Identified in Annual Work Plan .....	9
7.5	Emergency Actions .....	10
7.6	Water Rights .....	10
8.	Responsibility for Operations .....	10
8.1	Condition of Property .....	10
8.2	Taxes .....	11
8.3	Permits and Approvals .....	11
8.4	Limitation on Restoration Obligations .....	11
9.	Third Party Use of the Property .....	11
9.1	Express Third Party Uses .....	11
9.1.1	Increases in Intensity or Expansion of Location or Size or Change in Use .....	11
9.1.2	Renewal or Replacement of Third Party Use Agreements .....	12
9.1.3	Consultation on Express Third Party Uses .....	12
9.1.4	Enforcement of Third Party Use Agreements .....	12
9.2	Informal Uses and Public Access .....	12
9.2.1	Rules and Regulations .....	12
9.2.2	Liability Limitation .....	12
9.2.3	Periodic Review of Informal Uses .....	12
9.3	Unauthorized Third-Party Uses .....	13
10.	Enforcement and Remedies .....	13
10.1	Procedures Upon Violation .....	13
10.2	Litigation .....	14
10.3	Emergency Injunctive Relief .....	14

10.4	Remedies Cumulative.....	14
10.5	Costs of Enforcement .....	14
10.6	No Waiver .....	14
11.	Indemnification and Insurance.....	15
11.1	Indemnification by Grantee.....	15
11.2	Indemnification by Grantor.....	15
11.3	Release.....	15
11.4	Insurance.....	15
12.	Grantee Transfer of Easement .....	16
12.1	Voluntary Transfer .....	16
12.2	Involuntary Transfer.....	16
13.	Subsequent Property Transfers by Grantor.....	17
13.1	Rights of Grantor .....	17
13.2	Potential Release of Hydro Reserved Rights.....	17
13.2.1	Conveyance of Entire Property .....	17
13.2.2	Partial Conveyance .....	18
13.2.3	Grantor's Continuing Reserved Rights.....	19
13.2.4	Easement Amendment.....	19
13.2.5	Transfer Restrictions Remain Applicable .....	19
14.	Extinguishment and Condemnation.....	19
14.1	Extinguishment .....	19
14.2	Condemnation .....	19
14.3	Proceeds.....	19
15.	Estoppel Certificates.....	20
16.	Notices .....	20

17.	Amendment .....	22
18.	Hazardous Substances .....	22
18.1	Definitions .....	22
18.2	Allocation of Responsibility for Hazardous Substances .....	23
18.2.1	Generally .....	23
18.2.2	Environmental Reports.....	23
18.2.3	Grantor Responsibility for the Cost of Necessary Remediation .....	23
18.2.4	No Owner or Operator Liability.....	24
18.3	Hazardous Substances Indemnification.....	24
18.3.1	By Grantor.....	24
18.3.2	By Grantee .....	24
19.	Carbon Rights.....	25
19.1	Promotion of Climate Stability.....	25
19.2	Reservation of Carbon Rights.....	25
19.3	Carbon Certification .....	25
20.	General Provisions .....	25
20.1	Governing Laws .....	25
20.2	No Public Dedication.....	25
20.3	Liberal Construction .....	26
20.4	Further Assurances .....	26
20.5	Severability .....	26
20.6	Entire Agreement.....	26
20.7	No Forfeiture .....	26
20.8	Successors .....	26

20.9 Recordation ..... 26

20.10 Termination of Rights and Obligations ..... 26

20.11 Attorneys' Fees ..... 27

20.12 Mortgage Liens Subordinate ..... 27

20.13 Pre-Existing Water Rights ..... 27

20.14 Table of Contents and Captions ..... 27

20.15 Incorporation of Recitals ..... 27

20.16 List of Exhibits ..... 27

20.17 Counterparts ..... 28

**DEED OF CONSERVATION EASEMENT AND AGREEMENT  
(LAKE ALMANOR PLANNING UNIT)**

THIS DEED OF CONSERVATION EASEMENT AND AGREEMENT (this "**Easement**") is made and entered into this \_\_\_\_\_ day of \_\_\_\_\_, 20\_\_ (the "**Effective Date**") by and between PACIFIC GAS AND ELECTRIC COMPANY, a California corporation ("**Grantor**"), and FEATHER RIVER LAND TRUST, a California non-profit public benefit corporation ("**Grantee**"), with reference to the following facts:

**RECITALS**

A. The Property. Grantor is the owner of approximately 29,057 acres of real property located in the County of Plumas, State of California, as more particularly described in the attached Exhibit A (the "**Property**").

B. FPA and FERC Jurisdiction. The Property lies within the boundaries of one or more hydroelectric projects licensed to Grantor pursuant to Part I of the Federal Power Act, 16 U.S.C. §§792-823d ("**FPA**").

1. FPA and FERC Requirements. The FPA requires regulation of the construction, operation, and maintenance of non-federal hydroelectric power projects pursuant to licenses issued by the Federal Power Commission, or its successor, the Federal Energy Regulatory Commission ("**FERC**"). Each such license requires the licensee to undertake appropriate measures on behalf of both developmental and environmental public interest uses of a waterway, including as relevant fish and wildlife protection and enhancement, irrigation, flood control, water supply, and recreation, together with whatever other beneficial public uses the license identifies as a "Project Purpose." The license requires the licensee to acquire and retain all interests in non-federal lands and other property necessary or appropriate to carry out the Project Purposes.

2. FPA and FERC Non-Project Uses. The FPA provides FERC with authority to regulate the use of a licensed project's lands and waters not only by the licensee but also by any other entity. FERC refers to such third-party use as "non-project use of project lands and waters." Even where the third-party use may be compatible with and even promote a specified Project Purpose, such use is "non-project," because it is not in the license as a direct obligation of the licensee. As a FERC licensee for the Property which is the subject of this Easement, Grantor must (except for very minor matters) apply to FERC for approval to convey to a third party any easement over project lands. FERC approval requires conveyance instruments to contain recorded covenants providing that that the non-project use will not interfere with Project Purposes, and requires its licensees to enforce such covenants and protect the project values.



3. Removal of FERC Jurisdiction. FERC jurisdiction and authority over a licensed hydropower project is removed if and when (1) the project is decommissioned and the project license is surrendered or otherwise terminated; or (2) FERC determines that the project does not require a license to continue to operate, and the license expires or is otherwise terminated. Neither FERC nor the hydropower project license can bestow, remove, or alter water or other property rights; therefore, the end of FERC jurisdiction over the project has no effect on existing property rights in project lands and waters, including any conservation easements on such lands.

C. Grantor Party to Settlement Agreement. Grantor is a party to that certain Settlement Agreement (the "**Settlement Agreement**") as modified and approved by the Public Utilities Commission of the State of California (the "**Commission**") in its Opinion and Order of December 18, 2003 (Decision 03-12-035).

D. Grantor Party to Stipulation. In furtherance of the Settlement Agreement, and to provide additional detail regarding the implementation of the "Land Conservation Commitment" (defined below), the parties to the Settlement Agreement and other interested parties entered into that certain Stipulation Resolving Issues Regarding the Land Conservation Commitment dated September 25, 2003 (the "**Stipulation**").

E. Governing Documents and Beneficial Public Values. The Settlement Agreement and the Stipulation (collectively, the "**Governing Documents**") require Grantor to ensure that approximately 140,000 acres of watershed lands, all owned by Grantor (collectively, the "**Watershed Lands**"), including the Property, are conserved for a broad range of beneficial public values, including the protection of the natural habitat of fish, wildlife and plants; the preservation of open space; outdoor recreation by the general public; sustainable forestry; agricultural uses; and historic values. The obligations of Grantor to convey conservation easements and protect such beneficial public values on the Watershed Lands, as well as certain other obligations related thereto, are set forth in detail in Appendix E of the Settlement Agreement (as further explicated in Section 12 of the Stipulation), and are defined therein as the "**Land Conservation Commitment.**"

F. Stewardship Council and Land Conservation Plan. Pursuant to the Governing Documents, the Pacific Forest and Watershed Lands Stewardship Council, a California non-profit public benefit corporation (the "**Stewardship Council**"), was created to oversee and carry out the Land Conservation Commitment. Pursuant to the Governing Documents, the Stewardship Council developed a plan for protection of the Watershed Lands for the benefit of the citizens of California (the "**Land Conservation Plan**" or "**LCP**"). The LCP includes, among other things, objectives to preserve and/or enhance the beneficial public values identified on each parcel of Watershed Lands.

G. California Civil Code §815. The Legislature of the State of California, as set forth in California Civil Code §815 *et seq.*, has found and declared it to be the public policy and in the public interest of this state to encourage the preservation of land in its predominantly natural, scenic, agricultural, historical, forested, or open-space condition,

and that it is "the public policy and in the public interest of this state to encourage the voluntary conveyance of conservation easements to qualified nonprofit organizations."

H. Grantee Qualified Nonprofit Organization. Grantee is a tax-exempt nonprofit organization qualified under §501(c)(3) of the Internal Revenue Code and is eligible to acquire and hold a perpetual conservation easement pursuant to §815.3(a) of the California Civil Code.

I. Grantor's Continuing Hydro Project Activities. Grantor has used and continues to use the Property for the purposes related to the generation of electricity from hydropower facilities and related to the delivery, storage, and consumptive and nonconsumptive use of water as described more fully on attached Exhibit B (the "**Hydro Project Activities**"). In furtherance of the Hydro Project Activities, Grantor has improved portions of the Property with water- and power-related facilities, access roads, recreational facilities, buildings and other structures. The Governing Documents provide that "[c]onservation easements on Watershed Lands will include an express reservation of a right for continued operation and maintenance of hydroelectric facilities and associated water delivery facilities, including project replacements and improvements required to meet existing and future water delivery requirements for power generation and consumptive water use by existing users, compliance with any FERC license, FERC license renewal or other regulatory requirements."

J. Perpetual Protection of Beneficial Public Values. Grantee and Grantor intend through this Easement to ensure the perpetual protection of the beneficial public values on the Property as identified in the LCP, on and subject to the terms and conditions of this Easement. Specifically, the parties intend to assure that the beneficial public values identified in the LCP and set forth on Exhibit D (the "**Beneficial Public Values**") will be protected and preserved in perpetuity and that uses of the Property that are inconsistent with protecting and preserving these Beneficial Public Values will be restricted, all as set forth in this Easement; provided, however, that Grantor shall retain all interests not transferred to Grantee by this Easement, including, but not limited to Grantor's Hydro Reserved Rights described in Section 7 below.

## **AGREEMENT**

In consideration of the above recitals and the mutual covenants, terms, conditions, and restrictions contained herein, and pursuant to California Civil Code §815 et seq., Grantor and Grantee further hereby agree as follows:

1. Grant of Easement. Grantor hereby grants to Grantee a perpetual "conservation easement" as defined by §815.1 of the Conservation Easement Act of 1979 (California Civil Code §815 et seq.) in gross, in, on, over and across the Property (the "**Conservation Easement**"), subject to and in accordance with the terms and conditions of this Easement.

2. Purpose. It is the purpose of this Easement to protect and preserve in perpetuity the Beneficial Public Values on the Property by restricting any use of the

Property that will significantly impair the Beneficial Public Values, all subject to and in accordance with the terms and conditions of this Easement (the "**Purpose**"). As used in this Easement, the terms "impair" and "impairment" mean to diminish in quantity, quality, value, strength or viability. As used in this Easement, the terms "significant" and "significantly," when used with "impair" and "impairment," respectively, mean a greater than negligible adverse impact, for more than a transient period. The parties agree that Grantor's retention of certain rights specified in this Easement, including the Hydro Reserved Rights, is consistent with the Purpose of this Easement.

3. Baseline Documentation Report. The parties acknowledge that certain existing conditions particularly relevant to the Property are documented in a baseline documentation report (the "**Baseline Documentation Report**"). Grantor and Grantee each have a copy of the signed Baseline Documentation Report, executed by both parties to acknowledge their approval and receipt of the Baseline Documentation Report. The parties agree that the Baseline Documentation Report contains an accurate representation of such existing conditions of the Property as of the Effective Date, and is intended to serve as an objective, though non-exclusive, information baseline for monitoring compliance with the terms of this Easement. The foregoing notwithstanding, if a dispute arises with respect to any of the conditions of the Property, the parties shall not be foreclosed from utilizing any and all other relevant documents, surveys, or other evidence or information to assist in the resolution of the dispute.

4. Commission and FERC. The terms and conditions of this Easement are subject to any conditions imposed by the Commission pursuant to **[Note: citation to decision/resolution to be inserted]** or by FERC pursuant to any hydroelectric project license for the Property or any applicable orders or regulations that FERC may issue from time to time. Notwithstanding anything to the contrary in this Easement, Grantor, its successors, and assigns have the right to perform any and all acts required by an order of FERC, or its successors, without the prior approval of Grantee or any other person. Grantor expressly reserves the right to comply with all FERC orders and regulations as they may be amended from time to time. In addition, Grantee shall comply with any information requests or reporting obligations required by the Commission or FERC, whether directly to the Commission or FERC, or through Grantor; provided that Grantor shall reimburse the reasonable costs and expenses incurred by Grantee in responding to such requests. Execution of this Easement by Grantor does not imply tacit Commission or FERC approval of a non-project use on the Property nor does it obligate Grantor to seek Commission or FERC approval for non-project uses proposed by Grantee.

5. Rights Conveyed to Grantee. Subject to the terms and conditions of this Easement, Grantor grants and conveys to Grantee the following affirmative rights:

5.1 Identification, Monitoring and Enforcement. The right to identify with Grantor the Beneficial Public Values of the Property, the right to monitor and enforce the protection and preservation of such Beneficial Public Values in accordance with the terms of this Easement, the right to enforce the terms of this Easement, the right to enjoin any activity on the Property or other use of the Property which violates the

terms of this Easement, and the right to enforce the restoration of such areas or features of the Property as may hereafter be damaged in violation of this Easement.

**5.2 Access.** The right for Grantee and Grantee's directors, officers, partners, members, managers, employees, contractors, subcontractors, consultants, representatives, agents, permittees and invitees ("**Grantee's Representatives**") to enter onto the Property at reasonable times, during normal business hours, not more than twice per calendar year and upon not less than ten (10) business days' advance written notice in order to monitor and inspect the Property, to enforce the rights which are granted herein, to determine whether the activities conducted on the Property are in compliance with the terms of this Easement, and to enforce the restoration of such areas or features of the Property as may have been damaged in violation of this Easement, all in compliance with the provisions of Section 10. Grantee will limit the number of Grantee Representatives entering the Property to those who are reasonably necessary to undertake the inspections, and such entry will be for no more days than are reasonably necessary to carry out the inspections. Grantor's representatives shall have the right to accompany Grantee's Representatives during bi-annual monitoring visits or on any other visit permitted by this Section 5.2. Notwithstanding the foregoing, Grantee shall also have the right of entry upon the Property upon not less than twenty-four (24) hours' advance written notice where such entry is necessary to (i) prevent, terminate, or mitigate a violation of the terms of this Easement; or (ii) monitor actions taken pursuant to the bi-annual inspections contemplated by this Section 5.2. All access and entry allowed under this Section 5.2 will be made in a manner that will not unreasonably interfere with the permitted use(s) of the Property by Grantor, its successors in interest, and any occupant(s) or user(s) of the Property and shall comply with any entry and access guidelines established by Grantor and restrictions contained in any Third Party Use Agreements. Without limiting the preceding sentence, with respect to the Property, Grantee shall comply with any and all of Grantor's on-site safety and security requirements and any other rules and regulations that may be implemented by Grantor. Grantee agrees to cooperate with Grantor and to abide by any and all orders or instructions issued by Grantor, its employees, agents or representatives. Upon request, if Grantee's employees or other representatives will be entering into restricted areas of the Property, Grantee shall have its employees who will be entering such areas attend PG&E safety presentations, so that such employees understand all safety precautions and protocols concerning high voltage transmission lines and the electrical substation.

**5.3 Grantee Signs.** Grantee shall have the right, but not the obligation, at its sole cost and expense, to erect, maintain, and/or remove, one or more reasonable, non-illuminated signs or other appropriate markers in locations on the Property visible from any public roads or other adjoining property, bearing information indicating (a) that the Property is protected by the Conservation Easement, and/or (b) the participation of Grantee and of any funder in the stewardship of the Conservation Easement, the wording, size, number, design, and location of which shall be decided upon by Grantee and Grantor, each exercising its reasonable discretion.

6. Prohibited Uses. Grantor will not engage in, or permit others to engage in, the prohibited uses set forth on Exhibit F hereto, except as otherwise provided therein (the "**Prohibited Uses**"), which Grantor and Grantee agree are inconsistent with the Purpose of this Easement.

7. Grantor's Reserved Rights.

7.1 Hydro and Other Reserved Rights. As provided in California Civil Code §815.4, all interests not expressly transferred and conveyed to Grantee by this Easement shall remain in Grantor, including the right to engage in and permit or invite others to engage in all uses of the Property not affected by this Easement nor prohibited by this Easement or by law. In compliance with §815.4, Grantor and Grantee acknowledge and agree that Grantor expressly reserves all rights accruing from the ownership of the Property and not expressly transferred and conveyed to Grantee by this Easement, including without limitation the right to engage in or permit or invite others to engage in all uses of the Property that do not significantly impair the Beneficial Public Values and are not expressly prohibited by this Easement. Without limiting the foregoing, Grantor shall have the right to engage in and permit or invite others to engage in the permitted uses set forth in Exhibit I (the "**Permitted Uses**"). In addition and notwithstanding any other provision of this Easement, Grantor expressly reserves the right to engage in or permit or invite others to engage in those uses set forth in Exhibit C ("**Hydro Reserved Rights**"), subject to the restrictions set forth in Sections 7.3 and 7.4 below.

7.2 Definitions. As used in this Section 7, the following defined terms shall have the meanings set forth below:

7.2.1 Anticipated Significant Actions. As used herein, "**Anticipated Significant Actions**" are (a) those Required Actions (which include Specified Required Actions pursuant to Section 7.2.3), that involve a Prohibited Use and/or that Grantor determines in Grantor's reasonable discretion exercised in good faith are likely to significantly impair one or more of the Beneficial Public Values, (b) Discretionary Actions that Grantor determines in Grantor's reasonable discretion exercised in good faith are likely to significantly impair one or more of the Beneficial Public Values, and (c) Permitted Uses that Grantor determines in Grantor's reasonable discretion exercised in good faith are likely to significantly impair one or more of the Beneficial Public Values. Except as provided in Section 7.3.1, no Grantee notification, consultation or consent shall be required for actions, activities or improvements that are not Anticipated Significant Actions.

7.2.2 Required Actions. As used herein, "**Required Actions**" are those intended actions, activities or improvements that Grantor determines in Grantor's sole discretion exercised in good faith are required on the Property by any one or more of the following: (a) the Commission, FERC, or any other governmental entity having jurisdiction over Grantor's use, ownership, operation, or management of the Property, including the Hydro Project Activities, or (b) any Applicable Law (as defined in Section 8), or (c) any Third Party Use Agreements, or (d) to comply with professional practices,

standards and/or policies governing the Hydro Project Activities. All references in this Agreement to "Required Actions" shall include Specified Required Actions (as defined below) unless otherwise noted.

**7.2.3 Specified Required Actions.** As used herein, "**Specified Required Actions**" are those Required Actions that require a specified action, activity or improvement on the Property, with respect to which Grantor has no material discretion over the specific details of implementation, including, without limitation, the manner, timing, and location of the Specified Required Action. Without limiting Grantor's notification obligations pursuant to Section 7.3.1 below, no Grantee consultation or consent shall be required with respect to any Specified Required Action.

**7.2.4 Discretionary Action.** As used herein, a "**Discretionary Action**" is an intended action, activity or improvement that is not a Required Action or a Permitted Use, and does not involve a Prohibited Use.

**7.2.5 Hydro Operating Zone.** As used herein, a "**Hydro Operating Zone**" is a spatially delineated area of the Property intended to primarily contain (or immediately adjacent to an area of the Property containing) Hydroelectric Facilities and Associated Water Delivery Facilities, as defined and described on Exhibit B hereto. The initial delineated Hydro Operating Zones are set forth on Exhibit G hereto; provided, however, that, subject to Sections 7.3 and 7.4 below, Grantor shall have the right, as a Discretionary Action governed by Sections 7.3 and 7.4 below, to expand, contract, add or remove Hydro Operating Zones from time to time.

**7.3 Annual Work Plan Notification, Consultation and Consent Requirements.**

**7.3.1 Delivery and Contents of Annual Work Plan.** No later than February 15th of each calendar year after the Effective Date, Grantor shall prepare and deliver to Grantee an annual work plan for the Property (an "**Annual Work Plan**"). In the Annual Work Plan, Grantor shall inform Grantee of the Anticipated Significant Actions Grantor anticipates undertaking on the Property during such calendar year. The Annual Work Plan shall include the following:

(a) a reasonably detailed description of the Anticipated Significant Actions Grantor intends to commence within such calendar year, together with a bullet point list of those actions Grantor intends to commence during such calendar year that Grantor determines do not constitute Anticipated Significant Actions;

(b) a bullet point list of all actions undertaken by Grantor during the immediately preceding calendar year that Grantor determined did not constitute Anticipated Significant Actions and were not described in a previous Annual Work Plan (or otherwise disclosed to Grantee);

(c) an indication of whether the Anticipated Significant Actions will occur within or outside of a Hydro Operating Zone;

(d) Grantor's determination of which Anticipated Significant Actions are Discretionary Actions;

(e) Grantor's determination of which Anticipated Significant Actions are Required Actions, including a reasonably detailed explanation of the basis for Grantor's determination;

(f) Grantor's determination of which Anticipated Significant Actions are Specified Required Actions, including a reasonably detailed explanation of the basis for Grantor's determination;

(g) Grantor's determination of which Anticipated Significant Actions are Permitted Uses, including a reasonably detailed explanation of the basis for Grantor's determination;

(h) Grantor's estimated timeline for commencement and completion of each of the Anticipated Significant Actions;

(i) a description of Grantor's anticipated efforts to avoid or minimize harm to or impairment of the Beneficial Public Values from the Anticipated Significant Actions;

(j) if and when available, Grantor shall use reasonable efforts to provide copies of any underlying filings (including filings, if any, under the California Environmental Quality Act), permits (e.g., burn permits, stream alteration permits, or timber harvest plans), orders or rulings associated with the Anticipated Significant Actions; and

(k) any Third Party Use Agreement renewals or replacements as contemplated by Section 9.1.2 below.

**7.3.2 Review of Annual Work Plan.** Grantor and Grantee shall meet (in person or electronically) within sixty (60) days after Grantee's receipt of the Annual Work Plan to review the Annual Work Plan. Grantee has the right to request reasonable additional information regarding actions identified in the Annual Work Plan. As part of the Annual Work Plan review process, Grantor and Grantee will consult on Express Third Party Uses as contemplated by Section 9.1 below and Informal Uses as contemplated by Section 9.2 below. Periodically, at such annual review meetings, the content requirements for the Annual Work Plan as set forth in Section 7.3.1 above may be modified, confirmed by mutual written agreement of the parties.

**7.3.3 Anticipated Significant Actions within Hydro Operating Zones.** Without limiting Grantor's notification obligations pursuant to Section 7.3.1 above, no Grantee consultation or consent shall be required with respect to any Anticipated Significant Actions within a Hydro Operating Zone.

**7.3.4 Anticipated Significant Actions Outside Hydro Operating Zones.** The following provisions shall apply with respect to Anticipated Significant Actions outside of a Hydro Operating Zone:

(a) **Specified Required Actions.** Without limiting Grantor's notification obligations pursuant to Section 7.3.1 above, no Grantee consultation or consent shall be required with respect to any Specified Required Actions outside of a Hydro Operating Zone.

(b) **Other Required Actions and Permitted Uses.** With respect to Required Actions and Permitted Uses disclosed in the Annual Work Plan that are not Specified Required Actions and are to be undertaken outside of a Hydro Operating Zone, Grantor and Grantee agree that, at or prior to the meeting to review the Annual Work Plan, Grantee may (but shall be under no obligation to) propose alternative methods and practices to avoid or minimize harm to or impairment of one or more Beneficial Public Values by such Anticipated Significant Actions ("**Proposed Methods and Practices**"). Grantor shall implement the Proposed Methods and Practices, to the extent Grantor determines in its sole discretion exercised in good faith that the Proposed Methods and Practices (i) may be implemented in a commercially reasonable manner balancing the harm to Beneficial Public Values with any increased cost or burden to Grantor, (ii) where applicable, will allow for the completion of a Required Action in a timely manner, and (iii) are reasonably likely to avoid potential harm to or impairment of one or more Beneficial Public Values. If Grantor determines that one or more of the foregoing conditions has not been satisfied, Grantor shall specify the reasons for this determination in detail, and Grantor and Grantee shall cooperate in good faith and with diligence to attempt to resolve Grantor's objections to Grantee's Proposed Methods and Practices consistent with this paragraph.

(c) **Discretionary Actions.** With respect to Discretionary Actions disclosed in the Annual Work Plan that are to be undertaken outside of a Hydro Operating Zone, such Discretionary Actions shall be subject to Grantee's prior written consent, which consent shall not be unreasonably withheld, conditioned or delayed by Grantee. If Grantee fails to grant or deny Grantor's request for consent within one hundred eighty (180) days following Grantee's receipt of Grantor's request for consent, Grantee shall be deemed to have consented to the particular Discretionary Action described in the request. If Grantee withholds its consent to such proposed Discretionary Action to be undertaken outside of a Hydro Operating Zone, Grantee shall specify its objections in detail and, wherever possible, propose commercially reasonable alternatives, methods and/or practices to avoid or mitigate harm to or impairment of the Beneficial Public Values while substantially achieving the purposes of Grantor's proposed Discretionary Action. Grantor and Grantee shall cooperate in good faith and with diligence to attempt to resolve Grantee's objections in a manner that sufficiently mitigates Grantee's objections to its reasonable satisfaction.

**7.4 Anticipated Significant Actions Not Identified in Annual Work Plan.** If Grantor intends to undertake an Anticipated Significant Action not identified in an Annual Work Plan, Grantor shall notify Grantee (a "**Notice of Action**"), and include the



information required by Section 7.3.1 above. Additionally, Grantor and Grantee shall meet (in person or electronically) within sixty (60) days after Grantee's receipt of the Notice of Action to review Grantor's proposed Anticipated Significant Actions. Any Anticipated Significant Action (other than a Specified Required Action) identified in a Notice of Action which is proposed to occur outside of a Hydro Operating Zone shall be subject to Section 7.3.4 above. Where this Section 7.4 applies, references to the "Annual Work Plan" in Section 7.3.4 above shall be deemed to be references to the applicable Notice of Action except that Grantor shall not be required to provide the list of actions set forth in Section 7.3.1(b) above.

**7.5 Emergency Actions.** Notwithstanding any other provisions of this Section 7, in the case of an emergency or other exigent circumstance affecting the safety of persons and/or property, Grantor may exercise its Hydro Reserved Rights and take any other remedial actions in an unrestricted manner on all or any portion of the Property within or outside of a Hydro Operating Zone without consultation with Grantee and without Grantee's consent. Grantor shall provide copies of any required notifications to applicable regulatory agencies of the emergency action and shall notify Grantee of those emergency actions taken, such notice to be provided to Grantee as soon as practicable but in any event within thirty (30) days after the emergency action has occurred.

**7.6 Water Rights.** The Parties acknowledge that Grantor's exercise of water rights relating to water located or flowing on or under the Property, including those described in Exhibit C, are governed by this Section 7.

**8. Responsibility for Operations.** Nothing in this Easement shall be construed as giving any right or ability to Grantee to exercise physical or managerial control of the day-to-day operations of the Property or of Grantor's activities on the Property. Grantor shall have and retain all responsibility for, and shall bear all costs and liabilities of, the ownership of the Property. In connection with Grantor's use or occupancy of the Property, Grantor shall have and retain all responsibility for, and shall bear all costs and liabilities of, compliance with any present and future applicable laws, ordinances, rules, regulations, permits, licenses, authorizations, orders and requirements, whether or not in the current contemplation of the parties, which may affect or be applicable to the Property or any part of the Property (including, without limitation, any subsurface area), all consents or approvals required to be obtained from, and all rules and regulations of, and all building and zoning laws of, all federal, state, county and municipal governments, the departments, bureaus, agencies or commissions thereof, or any other governmental or quasi-governmental body or bodies exercising similar functions, having or acquiring jurisdiction of the Property (in each case, an "**Applicable Law**"), except as expressly stated otherwise in this Easement. Without placing any limitation on the foregoing sentence, the parties agree as follows:

**8.1 Condition of Property.** Grantee shall have no duty or responsibility for (a) the operation or maintenance of the Property except to the extent specifically undertaken by Grantee as permitted under this Easement, (b) the monitoring of any

hazardous conditions thereon, or (c) the protection of Grantor, the public, or any other person or entity from any risks relating to conditions on the Property.

**8.2** Taxes. Grantee shall have no duty or responsibility for real property taxes and assessments levied on the Property.

**8.3** Permits and Approvals. Grantor shall be solely responsible for obtaining any and all applicable governmental permits and approvals for, and otherwise complying with all Applicable Laws relating to, any activity or use of the Property by Grantor which is permitted by this Easement; provided, however, Grantor shall have no responsibility pursuant to this Easement for obtaining permits and approvals required on behalf of unrelated third parties who occupy or use the Property or for an unrelated third party's failure to comply with Applicable Laws. Grantee shall be solely responsible for obtaining any and all applicable governmental permits and approvals for, and otherwise complying with all Applicable Laws relating to, any activity or use of the Property by Grantee which is permitted by this Easement.

**8.4** Limitation on Restoration Obligations. Nothing in this Easement shall require Grantor to take any action to restore the condition of the Property after (a) any Act of God, which includes, without limitation, fire, climate change, flood, storm, earth movement, or natural evolutionary changes in the condition of the Property from that described in the Baseline Documentation Report; (b) any prudent action taken by Grantor under emergency conditions to prevent, abate, or mitigate significant injury to the Property or to any person resulting from such causes; or (c) the non-permitted acts of unrelated third parties so long as Grantor has satisfied its obligations under Section 9.3.

**9.** Third Party Use of the Property.

**9.1** Express Third Party Uses. Exhibit H hereto describes the existing third party uses of the Property permitted with the express agreement of Grantor ("**Express Third Party Uses**"). Subject to Section 7 above, Express Third Party Uses shall also include any future third party use implemented by Grantor as a Required Action or as a Discretionary Action approved by Grantee in accordance with Section 7. Grantor retains the right to maintain, renew, and replace all agreements memorializing the Express Third Party Uses ("**Third Party Use Agreements**") and to engage in all activities reasonably required to comply with Grantor's obligations with respect to the Express Third Party Uses, subject to the following conditions:

**9.1.1** Increases in Intensity or Expansion of Location or Size or Change in Use. Any (i) increase in the intensity, or (ii) expansion of the location or size, or (iii) a change in the use, of an Express Third Party Use (whether through a new agreement or an amendment to an existing agreement), that Grantor determines in Grantor's reasonable discretion exercised in good faith is likely to significantly impair the Beneficial Public Values shall be subject to Grantee's prior written consent, which consent shall not be unreasonably withheld, conditioned or delayed by Grantee, except

if such change in Express Third Party Use constitutes a Required Action in which case the consultation provisions of Section 7 above shall apply.

**9.1.2 Renewal or Replacement of Third Party Use Agreements.**

All Third Party Use Agreements existing on the date hereof are identified on Exhibit H. As Third Party Use Agreements are renewed or replaced (either with the existing user or a new user), Grantor, in consultation with Grantee as part of the Annual Work Plan consultation in accordance with Section 7.3 above, shall include contractual provisions to bring the continuation of the Express Third Party Use and the preservation of the Beneficial Public Values into alignment to the fullest extent reasonably practicable.

**9.1.3 Consultation on Express Third Party Uses.**

As part of the Annual Work Plan review process under Section 7.3 above, Grantor and Grantee will consult on existing Express Third Party Uses, including recommendations, if any, on how to bring the Express Third Party Uses and the preservation of the Beneficial Public Values into alignment to the fullest extent reasonably practicable.

**9.1.4 Enforcement of Third Party Use Agreements.**

If Grantor or Grantee discovers any default under a Third Party Use Agreement that significantly impairs the Beneficial Public Values (and if Grantee makes such discovery, Grantee gives Grantor written notice thereof), Grantor shall use reasonable efforts to enforce such Third Party Use Agreement or otherwise remedy such violation, at Grantor's sole expense.

**9.2 Informal Uses and Public Access.**

Grantor and Grantee recognize that the Property has been used by third parties for recreational, cultural, and other non-commercial or informal purposes without formal written agreements to conduct such activities (the "**Informal Uses**"). Grantor and Grantee further recognize that access is inherent or may be inherent in the enjoyment of the Beneficial Public Values and the Informal Uses. Consistent with the objectives articulated in the Governing Documents to provide continued reasonable access by the public to the Watershed Lands, Grantor shall allow public access to the Property (other than Hydro Operating Zones) that is substantially consistent with the public access existing on the Effective Date, subject to Section 7 and the following limitations:

**9.2.1 Rules and Regulations.**

Grantor reserves the right to make reasonable rules and regulations to control, limit, or, as necessary, exclude Informal Uses and public access.

**9.2.2 Liability Limitation.**

Grantor and Grantee claim all of the rights and immunities against liability for injury to the public to the fullest extent allowable by law.

**9.2.3 Periodic Review of Informal Uses.**

As part of the Annual Work Plan review process under Section 7.3 above, Grantor and Grantee will consult on Informal Uses, including recommendations made by Grantor or Grantee, if any,

regarding the necessity of controlling, limiting or excluding the Informal Uses to ensure the preservation of the Beneficial Public Values.

**9.3 Unauthorized Third-Party Uses.** If Grantor or Grantee discovers any unauthorized third-party use or activity on the Property (not including any third party violation covered by Section 9.1.4 above) that violates the terms of this Easement (and if Grantee makes such discovery, Grantee gives Grantor written notice thereof), Grantor shall use reasonable efforts, in consultation with Grantee, to stop or prevent any such unauthorized use of the Property, at Grantor's sole expense; provided that in no event shall Grantor's obligations under this Section 9.3 require Grantor to pursue legal action or incur other substantial costs. If Grantee demonstrates that Grantor's efforts in compliance with this Section 9.3 have not prevented, or are unlikely to prevent, the unauthorized third-party use or activity on the Property that violates the terms of this Easement, Grantee may meet and confer with Grantor to propose additional efforts to prevent such use or activity which Grantee may undertake, at Grantee's sole expense. Grantor shall consider such proposal in good faith and, if Grantor permits Grantee to use such additional efforts, the scope and duration of such efforts shall be determined by Grantor, and Grantee shall comply with any requirements imposed by Grantor in connection with such efforts.

**10. Enforcement and Remedies.**

**10.1 Procedures Upon Violation.** If a party hereto (the "**Non-Breaching Party**") determines there is a breach of the terms of this Easement or that a breach is threatened, written notice of such breach (the "**Notice of Breach**") and a demand for corrective action sufficient to cure the breach shall be given by the Non-Breaching Party to the party allegedly breaching this Easement (the "**Breaching Party**"). Within fourteen (14) days after delivery of a Notice of Breach, Grantor and Grantee shall meet at a location in the County where the Property is located or as otherwise agreed to by the parties to discuss the circumstances of the alleged or threatened breach and to attempt to agree on appropriate corrective action. If the parties mutually determine that it is appropriate and desirable, a duly qualified expert in the subject matter of the alleged breach (the "**Consulting Expert**") shall attend the meeting. Grantor and Grantee shall each pay one-half of the costs of retaining the services of the Consulting Expert for such discussion; provided, however, that if Grantor and Grantee are unable to agree upon a Consulting Expert, each party may retain the services of an expert at its own expense. If Grantor and Grantee are unable to agree on appropriate corrective action (or whether any such corrective action is required) within thirty (30) days after such meeting, then the Non-Breaching Party may, at its election, deliver a further written notice to the Breaching Party to demand reasonable, particular corrective action to cure the breach (the "**Notice of Easement Violation**"). If the alleged violation is not cured within thirty (30) days after the delivery of the Notice of Easement Violation, or if the cure reasonably requires more than thirty (30) days to complete and there is failure to begin the cure within the 30-day period or failure to continue diligently to complete the cure, the Non-Breaching Party may commence litigation in accordance with Section 10.2 below.

**10.2 Litigation.** If the parties are not able to resolve a claim or dispute pursuant to Section 10.1 above, the Non-Breaching Party may bring an action at law or in equity in a court of competent jurisdiction to enforce compliance with the terms of this Easement, to recover any damages to which Non-Breaching Party may be entitled for violation of the terms of this Easement, or for any other legal or equitable relief available under California law, including, but not limited to, temporary or permanent injunctive relief, monetary damages and/or any other form of relief required to achieve the restoration of the Property to the condition in which it existed prior to any violation. To the extent that Grantee recovers any monetary damages for the cost of restoring any injury or damage to a portion of the Property that is caused by Grantor's breach of this Easement, all such damages recovered by Grantee (after appropriate costs of suit are reimbursed) shall be applied to the cost of undertaking any corrective action to the applicable portion of the Property. Notwithstanding anything to the contrary contained in this Easement, in no event shall the Breaching Party be liable to the Non-Breaching Party for, and the parties each hereby waive their right to, any indirect, special, punitive, or consequential damages resulting from the Breaching Party's breach of this Easement, whether foreseeable or unforeseeable.

**10.3 Emergency Injunctive Relief.** If circumstances require immediate action to prevent or mitigate a violation of this Easement and the Non-Breaching Party reasonably determines that irreparable harm would result if the Non-Breaching Party were required to complete the process set forth in Section 10.1, the Non-Breaching Party may proceed immediately to seek an injunction to stop the violation, temporarily or permanently.

**10.4 Remedies Cumulative.** The remedies described in this Section 10 shall be cumulative and shall be in addition to all remedies now or hereafter existing at law or in equity, including but not limited to, the remedies set forth in California Civil Code §815 *et seq.*, inclusive. The failure of a party to discover a violation or to take immediate legal action shall not bar taking such action at a later time.

**10.5 Costs of Enforcement.** All costs incurred in enforcing the terms of this Easement, including, but not limited to, costs of suit and reasonable attorneys' fees as set forth in Section 20.11, shall be borne by the Breaching Party, but only to the extent that a breach of this Easement is determined to have occurred. If, after the Non-Breaching Party delivers a Notice of Easement Violation, a court of competent jurisdiction determines through judgment or order that there was no breach of this Easement by the Breaching Party, the Non-Breaching Party shall pay all of the Breaching Party's reasonable costs and expenses incurred in connection with the alleged breach.

**10.6 No Waiver.** Enforcement of this Easement against a party shall be at the discretion of the Non-Breaching Party, and any forbearance by the Non-Breaching Party to exercise its rights under this Easement in the event of any breach of any term of this Easement shall not be deemed or construed to be a waiver by the Non-Breaching Party of such term or of any subsequent breach of the same or any other term of this Easement or of any of such party's rights under this Easement. No delay or

omission by the Non-Breaching Party in the exercise of any right or remedy shall impair such right or remedy or be construed as a waiver. A party's permission to the other party to carry out, or failure to object to, any proposed use or activity by the other party shall not constitute consent to any subsequent use or activity of the same or different nature.

**11. Indemnification and Insurance.**

**11.1 Indemnification by Grantee.** Grantee shall, to the maximum extent permitted by law, indemnify, protect, defend and hold harmless Grantor, its parent corporation, subsidiaries, affiliates, and their respective officers, managers, directors, representatives, agents, employees, transferees, successors and assigns (collectively, "**Grantor Indemnitees**") from and against all claims, losses, actions, demands, damages, costs, expenses (including, but not limited to, experts' fees and reasonable attorneys' fees and costs) and liabilities of whatever kind or nature (collectively, "**Claims**") arising out of or in connection with this Easement or the Property to the extent caused by the negligence or willful misconduct of the Grantee Indemnitees.

**11.2 Indemnification by Grantor.** Grantor shall, to the maximum extent permitted by law, indemnify, protect, defend and hold harmless Grantee, its parent corporation, subsidiaries, affiliates, and their respective officers, managers, directors, representatives, agents, employees, transferees, successors and assigns (collectively, "**Grantee Indemnitees**") from and against all Claims arising out of or in connection with this Easement or the Property except to the extent caused by the negligence or willful misconduct of the Grantee Indemnitees.

**11.3 Release.** Entry onto the Property by Grantee and Grantee's Representatives shall be at Grantee's sole risk and expense, and Grantee accepts all risk relating to the condition of the Property. Notwithstanding the provisions of Section 11.2, Grantor shall not be liable to Grantee for, and to the maximum extent permitted by law, Grantee hereby waives and releases Grantor and the other Grantor Indemnitees from, any and all liability, whether in contract, tort or on any other basis, for any injury, damage, or loss to Grantee and/or Grantee's Representatives resulting from or attributable to any occurrence relating to the condition of the Property, except if arising solely from Grantor's gross negligence or willful misconduct.

**11.4 Insurance.** Grantee shall procure, carry and maintain in effect during all access to the Property throughout the term of this Easement the insurance specified in Exhibit E hereto, provided that Grantor reserves the right to periodically review and reasonably modify the insurance requirements specified in Exhibit E in effect to be generally consistent with requirements of other prudent property owners allowing access to their properties by conservation easement holders. All insurance shall be written on forms and with insurance carriers acceptable to Grantor in its commercially reasonable judgment. Prior to Grantee's initial entry onto the Property, and thereafter at least thirty (30) days prior to the expiration date of any policy, Grantee shall provide Grantor with evidence of the insurance coverage, or continuing coverage, as applicable, satisfying the requirements of this Section 11.4 and Exhibit E. Grantee is also

responsible for causing Grantee's agents and contractors entering the Property to comply with the insurance requirements of this Easement at all relevant times, the insurance being specified in Exhibit E. Grantee shall, to the maximum extent permitted by law, indemnify, protect, defend and hold the Grantor Indemnitees harmless against claims, losses, costs (including attorneys' fees and costs), liabilities and damages resulting from the failure of Grantee, or any of Grantee's consultants, contractors or subcontractors, to comply with the insurance requirements set forth in this Section 11.4 and Exhibit E. Except for the right to access the Property under Section 5.2 above, which shall be conditioned upon carrying insurance required herein, no failure to carry such insurance or to provide a certificate thereof by any such deadline shall alter or affect in any manner any of the rights or obligations of the parties under or with respect to this Easement. The foregoing insurance requirements shall not apply in the event that the Grantee is a governmental agency with a self-insurance program reasonably acceptable to Grantor.

## **12. Grantee Transfer of Easement.**

### **12.1 Voluntary Transfer.**

12.1.1 If Grantee desires to assign its interest under this Easement, Grantee shall provide Grantor and the Sierra Nevada Conservancy ("**SNC**") with written notice of such intention to transfer to an assignee which is (a) qualified to hold a conservation easement under §815.3 of the California Civil Code; and (b) willing and with the financial capability (taking into account any stewardship funds to be transferred by Grantee with this Easement) and organizational experience to assume all of the responsibilities imposed on Grantee under this Easement; and (c) acceptable to Grantor in its reasonable discretion. Grantee shall allow the SNC, in consultation with Grantor, a period of not less than sixty (60) days within which to approve the proposed assignee, which approval shall not be unreasonably withheld and shall be based on whether the proposed assignee meets the designation criteria specified in this Section 12.1.1.

12.1.2 Grantee is responsible for identifying a suitable assignee pursuant to Section 12.1.1. However, if a suitable assignee is not identified, then SNC shall have sole discretion to elect to become the assignee of Grantee's interest hereunder.

12.1.3 As conditions to any assignment of Grantee's interest under this Easement, Grantee shall (a) require the assignee to expressly agree in writing to assume Grantee's obligations hereunder, and (b) ensure that such assignee has the resources to fulfill its obligations under this Easement. Notwithstanding anything in this Section 12.1 to the contrary, this Easement shall not be transferred by Grantee to any governmental entity, public agency or Native American tribe without the consent of the Grantor, which consent shall be in Grantor's sole discretion exercised in good faith.

**12.2 Involuntary Transfer.** If Grantee ever ceases to exist or no longer qualifies under §815.3 of the California Civil Code, the Stewardship Council (or its designee), or if the Stewardship Council (or its designee) shall cease to exist, the

Attorney General of the State of California, shall petition a court of competent jurisdiction to transfer this Easement to an organization that meets all of the designation criteria specified in Section 12.1.

**13. Subsequent Property Transfers by Grantor.**

**13.1 Rights of Grantor.** Subject to the provisions of Sections 7 and 9 above, this Section 13, Section 20.12 below, and Exhibit F, Paragraph 1 below, Grantor shall have the unrestricted right to sell, encumber, or otherwise transfer the Property or portions thereof to anyone Grantor chooses. Notwithstanding the foregoing, Grantor shall disclose the existence of this Easement (including reference to the recording information) in any deed or other legal instrument by which Grantor divests itself of a real property interest in all or a portion of the Property, including, without limitation, a leasehold interest, and all such conveyances shall be made expressly subject to the terms of this Easement. Grantor shall notify Grantee periodically of any contemplated grants by Grantor to any third party of any interest in any portion of the Property, whether such interest is a fee, easement, lease, mortgage or other interest. Additionally, Grantor shall notify Grantee in writing not more than thirty (30) days after any grant by Grantor to any third party of any interest in any portion of the Property, whether such interest is a fee, easement, lease, mortgage or other interest. The failure of Grantor to perform any act required by this Section 13 shall not impair the validity of this Easement or limit its enforcement in any way or create any obligation on the part of Grantee. Grantor recognizes that Grantee may incur direct and indirect costs for monitoring and administration of the Conservation Easement in the event fee title to the Property is transferred under this provision. Accordingly, upon Grantor's sale, transfer or conveyance of fee title of the Property, Grantor shall pay, or cause to be paid, to Grantee a one-time payment of a sum representing the increased cost of such Conservation Easement stewardship, as reasonably determined at such time by Grantee. Such one-time payment shall be in addition to any reimbursements required pursuant to Section 13.2.4 or Section 17 of this Easement.

**13.2 Potential Release of Hydro Reserved Rights.**

**13.2.1 Conveyance of Entire Property.** In the event:

(a) Grantor intends to transfer fee title to the entire Property to an unaffiliated third party;

(b) the Hydro Project Activities and any uses and facilities that are unrelated to the Hydro Project Activities but undertaken as a Required Action at the Property have been formally and permanently terminated by Grantor and, as appropriate, decommissioned pursuant to a regulatory proceeding; and

(c) no Hydroelectric Facilities and Associated Water Delivery Facilities, nor other facilities unrelated to Hydro Project Activities installed pursuant to a Required Action are located at the Property,



then, subject to any final orders or decommissioning requirements issued by the FERC and/or other agency(ies) with jurisdiction over the Hydro Project Activities and such other unrelated uses prior to said transfer of the entire Property, Grantor shall release, relinquish and forever terminate, in a manner that shall be binding upon all successors in interest to the Property, (i) all rights of Grantor described in Exhibit C, (ii) the exceptions to the Prohibited Uses for Required Actions and Specified Required Actions set forth in Exhibit F, (iii) the exceptions to the Prohibited Uses in Exhibit F relating to activities within the Hydro Operating Zone, and (iv) Permitted Uses, to the extent related to the Hydro Project Activities, as set forth in Exhibit I (items (i), (ii), (iii) and (iv) being referred to collectively as the "**Reservations**"). Following such release, relinquishment and termination of Reservations, all Anticipated Significant Actions (except for Prohibited Uses and continuing Permitted Uses) shall be subject to Grantee's consent as Discretionary Actions and the Easement shall be interpreted more restrictively in a manner recognizing the release of Reservations. Additionally, following such release, relinquishment and termination of Reservations, the forest management activities specified in Section 9 of Exhibit I shall continue as Permitted Uses, but shall be subject to Grantee's consent as Discretionary Actions.

**13.2.2 Partial Conveyance.** In the event:

(a) Grantor intends to transfer fee title to less than the entire Property (the "**Transferred Parcel**") to an unaffiliated third party;

(b) the Hydro Project Activities and any uses and facilities that are unrelated to the Hydro Project Activities but undertaken as a Required Action at the Transferred Parcel have been formally and permanently terminated by Grantor and, as appropriate, decommissioned pursuant to a regulatory proceeding; and

(c) no Hydroelectric Facilities and Associated Water Delivery Facilities, nor other facilities unrelated to Hydro Project Activities installed pursuant to a Required Action are located at the Transferred Parcel,

then, subject to any final orders or decommissioning requirements issued by the FERC and/or other agency(ies) with jurisdiction over the Hydro Project Activities and such other unrelated uses, prior to said transfer of the Transferred Parcel, Grantor shall release, relinquish and forever terminate, in a manner that shall be binding upon all successors in interest to the Transferred Parcel, the Reservations with respect to the Transferred Parcel. Following such release, relinquishment and termination of Reservations, all Anticipated Significant Actions (except for Prohibited Uses and continuing Permitted Uses) on the Transferred Parcel shall be subject to Grantee's consent as Discretionary Actions and the Easement shall be interpreted more restrictively in a manner recognizing the release of Reservations as to the Transferred Parcel. Additionally, following such release, relinquishment and termination of Reservations, the forest management activities specified in Section 9 of Exhibit I on the Transferred Parcel shall continue as Permitted Uses, but shall be subject to Grantee's consent as Discretionary Actions.

**13.2.3 Grantor's Continuing Reserved Rights.** Nothing in Section 13.2.2 shall limit the rights of Grantor in this Easement with respect to the portion of the Property retained by Grantor.

**13.2.4 Easement Amendment.** In the event of a conveyance and release of Reservations pursuant to this Section 13.2, Grantor and Grantee may agree to amend this Easement, or to create a separate Easement for the Transferred Parcel and for the remaining portion of the Property in accordance with Section 17, to reflect the release of Reservations and, where appropriate, to reflect separate ownership of the Transferred Parcel and the remainder of the Property. In accordance with Section 17 below, Grantor shall reimburse Grantee for all reasonable costs incurred in connection with the drafting, review, negotiation, approval and recording of any amendment or separate Easement pursuant to this Section, including costs incurred in consideration of whether an amendment and/or new Easement(s) is/are necessary or appropriate.

**13.2.5 Transfer Restrictions Remain Applicable.** Nothing herein shall affect Grantor's obligations under Section 1 of Exhibit F.

**14. Extinguishment and Condemnation.**

**14.1 Extinguishment.** If circumstances arise in the future such as render the Purpose of this Easement impossible to accomplish, this Easement shall only be terminated or extinguished, whether in whole or in part, by judicial proceedings in a court of competent jurisdiction. Grantor's economic hardship shall not be a reason to extinguish this Easement.

**14.2 Condemnation.** If all or part of the Property is taken by the exercise of the power of eminent domain by a public, corporate, or other authority, whether permanent or temporary, including a private sale in lieu of eminent domain, so as to abrogate the restrictions imposed by the Conservation Easement, Grantor and Grantee shall join in appropriate actions at the time of such taking to recover the full value of the taking and all incidental or direct damages resulting from the taking. All compensation thereby awarded will belong and be paid to Grantor and Grantee in proportion to their respective interests in the Property as determined pursuant to Section 14.3, it being expressly agreed that the Conservation Easement constitutes a compensable property right. All expenses incurred by Grantor and Grantee in such action shall be paid out of the recovered proceeds. Grantor and Grantee acknowledge that any and all awards to Grantor and Grantee may be subject to the approval of the Commission and/or the FERC.

**14.3 Proceeds.** Pursuant to California Civil Code §815.2(a) this Easement constitutes a real property interest immediately vested in Grantee. It is acknowledged by the parties that the purposes of establishing the value of this property right and enforcing the rights of Grantee with respect thereto is to prevent a private windfall and to protect the public investment which is involved in the conveyance of the Conservation Easement. That being the case, the parties stipulate that, for the purpose of determining the ratio for proportionate value of each party's

respective interest in the Property at the time of termination or extinguishment of the Conservation Easement, the value of the Conservation Easement shall be the difference between (a) the current fair market value of the fee interest in the Property at the time of termination, as if unencumbered by the Conservation Easement, but taking into account all other existing restrictions on the improvement, construction, alteration, expansion, development, use, maintenance or operation of all or any portion of the Property (e.g., zoning laws, land use laws or other governmental laws, codes, regulations or ordinances, and private restrictions such as covenants, restrictions and agreements), and (b) the current fair market value of the Property at the time of termination, as encumbered by the Conservation Easement, but taking into account all other existing restrictions on the improvement, construction, alteration, expansion, development, use, maintenance or operation of all or any portion of the Property (e.g., zoning laws, land use laws or other governmental laws, codes, regulations or ordinances, and private restrictions such as covenants, restrictions and agreements). The values shall be determined by an appraisal prepared by a qualified appraiser familiar with appraising conservation easements jointly selected by Grantor and Grantee. The cost of the appraisal shall be paid out of proceeds in proportion to the recoveries of Grantor and Grantee. There shall be no restriction on Grantor's or Grantee's use of proceeds received pursuant to this Section 14.3.

15. Estoppel Certificates. Grantee shall, within thirty (30) days after receiving Grantor's written request therefor (not to exceed once during any twelve (12) month period), execute and deliver to Grantor a document certifying, to the actual knowledge of the person executing the document without any duty of investigation, that Grantor is in compliance with any obligation of Grantor contained in this Easement, or otherwise evidencing the status of such obligation to the extent of Grantee's actual knowledge thereof, as may be reasonably requested by Grantor.

16. Notices. **[Note: Confirm notice addresses are current.]** Any notice or other communication required or permitted under this Easement shall be in writing and shall be either personally delivered or transmitted by registered or certified mail, return receipt requested, postage prepaid, or by a nationally recognized overnight courier, such as FedEx, UPS, or Airborne Express, addressed to the parties as follows:

If to Grantor:

If by registered or certified mail, return receipt requested:

Director, Land Management  
Pacific Gas and Electric Company  
P.O. Box 770000, Mail Code N10A  
San Francisco, CA 94177  
Re: Land Conservation Commitment

With a copy to:

Law Department  
Pacific Gas and Electric Company  
P.O. Box 7442  
San Francisco, CA 94120  
Attn: Managing Counsel, Commercial and Transactions  
(Real Estate)  
Re: Land Conservation Commitment

If by personal delivery or overnight courier:

Director, Land Management  
Pacific Gas and Electric Company  
245 Market Street, Room 1051  
San Francisco, CA 94105  
Re: Land Conservation Commitment

With a copy to:

Law Department  
Pacific Gas and Electric Company  
77 Beale Street, Mail Code B30A  
San Francisco, CA 94105  
Attn: Managing Counsel, Commercial and Transactions  
(Real Estate)  
Re: Land Conservation Commitment

If to Grantee:

If by registered or certified mail, return receipt requested:

75 Court Street  
P.O. Box 1826  
Quincy, CA 95971  
Attn: Shelton Douthit, Executive Director

If by personal delivery or overnight courier:

75 Court Street  
Quincy, CA 95971  
Attn: Shelton Douthit, Executive Director

The date of any notice or communication shall be deemed to be the date of receipt if delivered personally, or the date of the receipt or refusal of delivery if transmitted by mail or overnight courier. Either party may change the address for notice by giving notice to the other party in accordance with this Section 16.

17. Amendment. This Easement may not be amended, except by written amendment executed by Grantor and Grantee or their respective successors and assigns and recorded in the official public records of the jurisdiction where the Property is located. If circumstances arise under which an amendment would be appropriate, any such amendment shall be consistent with Grantee's conservation easement amendment policy(ies), and the Purpose of this Easement, including continuing to protect and preserve the Beneficial Public Values, and shall not affect the perpetual duration of this Easement or the qualification of the Conservation Easement as a conservation easement under California Civil Code §815 *et seq.* (or successor thereto). Grantee shall promptly record the amendment in the official records of the County in which the Property is located, and shall thereafter promptly provide a conformed copy of the recorded amendment to Grantor. The party requesting the amendment shall reimburse the non-requesting party for all reasonable costs incurred in connection with the drafting, review, negotiation, approval and recording of such amendment. Grantor shall be deemed to be the "party requesting the amendment" in connection with any amendment and/or new conservation easement(s) pursuant to Section 13 above and the "reasonable costs incurred" shall include consideration of whether an amendment and/or new conservation easement(s) is/are necessary or appropriate.

18. Hazardous Substances.

18.1 Definitions. The following terms have the meanings ascribed to them below for purposes of this Easement:

18.1.1 "**Environmental Requirements**" means all applicable present and future laws, statutes, regulations, rules, ordinances, codes, licenses, permits, orders, approvals, plans, authorizations, judicial, administrative and regulatory decrees, directives and judgments of all governmental agencies, departments, commissions and boards, relating to the protection of human health or safety, or regulating or relating to industrial hygiene or environmental conditions, or the protection of the environment, or pollution or contamination of the air, soil, surface water or groundwater, including, without limitation, all requirements and regulations pertaining to reporting, licensing, permitting, investigating and remediating emissions, discharges, releases or threatened releases of Hazardous Substances, whether solid, liquid or gaseous in nature, into the air, surface water, or land, or relating to the manufacture, processing, distribution, use, treatment, storage, disposal, transport or handling of Hazardous Substances, whether solid, liquid or gaseous in nature.

18.1.2 "**Hazardous Substances**" means any hazardous or toxic material or waste which is or becomes regulated by any local governmental authority, the State of California or the United States Government under any Environmental Requirements, including, without limitation, any material or substance:

(a) now or hereafter defined as a "hazardous substance," "hazardous waste," "hazardous material," "extremely hazardous waste," "restricted hazardous waste" or "toxic substance" or words of similar import under any applicable local, state or federal law or under the regulations adopted or promulgated pursuant thereto; and all rules and

regulations of the United States or California Environmental Protection Agency or any successor agency, or any other state or federal department, board or agency, or any other agency or governmental board or entity having jurisdiction, as any of the foregoing have been, or are hereafter amended from time to time; or

(b) which is toxic, explosive, corrosive, flammable, infectious, radioactive, carcinogenic, mutagenic or otherwise hazardous, and is now or hereafter regulated as a Hazardous Substance by any governmental authority, agency, department, commission, board, agency or instrumentality of the United States, any State of the United States or any political subdivision thereof; or which cause, or are listed by the State of California as being known to the State of California to cause, cancer or reproductive toxicity; or

(c) the presence of which on the Property poses or threatens to pose a hazard to the health or safety of persons or to the environment; or

(d) which contains gasoline, diesel fuel or other petroleum hydrocarbons; or

(e) which contains lead-based paint or other lead contamination, polychlorinated biphenyls or asbestos or asbestos-containing materials or urea formaldehyde foam insulation; or

(f) which contains radon gas.

18.1.3 "**Necessary Remediation**" means Remediation required by any governmental agency which has jurisdiction over the Remediation pursuant to the Environmental Requirements.

18.1.4 "**Remediation**" refers to the process of, and all work and planning performed in connection with, the investigation, testing for, monitoring, remediation, containment, transportation, removal and disposal or recycling of Hazardous Substances from the Property and any other property to which Hazardous Substances originating on the Property have migrated or may migrate in the future, and the repair and restoration of the Property, and restoration and mitigation of affected natural resources, regardless of whether such actions are required by Environmental Requirements.

## 18.2 Allocation of Responsibility for Hazardous Substances.

18.2.1 Generally. Grantor shall (as between Grantor and Grantee) bear the cost for the Necessary Remediation of Hazardous Substances.

18.2.2 Environmental Reports. Grantor, as part of the Land Conservation Commitment has prepared certain environmental reports concerning the Property. Copies of these environmental reports have been provided to Grantee.

18.2.3 Grantor Responsibility for the Cost of Necessary Remediation. Grantor shall retain responsibility for the cost of Necessary Remediation

of Hazardous Substance releases in soil and groundwater, whether occurring in the past or at any time in the future, which are present on the Property, provided that Grantee did not cause, in whole or in part, such Hazardous Substance contamination.

**18.2.4 No Owner or Operator Liability.** The parties do not intend this Easement to be, and this Easement shall not be, construed such that it creates in or gives to Grantee any of the following solely as the result of being a holder of the Conservation Easement:

(a) The obligations or liability of an "owner" or "operator" or "arranger," as those terms are defined and used in Environmental Requirements;

(b) The obligations or liabilities of a person described in 42 U.S.C. §9607(a)(3) or (4);

(c) The obligations of a responsible person under any applicable Environmental Requirements;

(d) The right to investigate and remediate any Hazardous Substances associated with the Property; or

(e) Any control over Grantor's ability to investigate, remove, remediate or otherwise clean up any Hazardous Substances associated with the Property.

### **18.3 Hazardous Substances Indemnification.**

**18.3.1 By Grantor.** Grantor agrees and covenants, at its sole cost and expense, to indemnify, protect, defend and hold Grantee harmless, from and against any and all losses (including diminution in the value of the Property and other consequential damages), costs, claims, demands, actions, suits, orders, causes of action, penalties, fines, taxes, obligations, controversies, debts, expenses, accounts, damages (including, without limitation, punitive damages), judgments and liabilities of whatever kind or nature, and by whomsoever asserted, in law, equity or otherwise, including, without limitation, the actual fees and expenses of experts, attorneys and others and the payment of "response costs" under CERCLA or any other Environmental Requirements, arising from or relating, in whole or in part, to Hazardous Substances present at the Property, alleged to be present there, or otherwise connected in any way to the Property, whether before, on, or after the date of this Easement (collectively, "**Environmental Claims**"), except to the extent caused, in whole or in part, by the negligent or intentional act of Grantee.

**18.3.2 By Grantee.** Grantee agrees and covenants, at its sole cost and expense, to indemnify, protect, defend and hold Grantor harmless, from and against any and all Environmental Claims, to the extent caused, in whole or in part, by the negligent or intentional act of Grantee.

19. Carbon Rights.

19.1 Promotion of Climate Stability. Grantor and Grantee anticipate that the protection and preservation of the Beneficial Public Values will promote climate stability, especially the ability of the forest to store atmospheric carbon as a means to mitigate global warming, which is recognized as being of public benefit by the 1993 United Nations Framework Convention on Climate Change, the federal Energy Policy Act of 1002, section 1605(a) and (b), the United States Climate Challenge Program, the 2007 reports of the International Panel on Climate Change, and California legislation such as that embodied in Fish and Game Code Section 1356.

19.2 Reservation of Carbon Rights. Grantor exclusively reserves to itself, and to its personal representatives, heirs, successors and assigns, any and all carbon rights and obligations appurtenant to or accruing from the Property as may exist as of the date of recordation of this Easement or as may be granted, discovered, created, declared or developed in the future, including, but not limited to, the right to (subject to and in accordance with Section 7 hereof) use, store, sequester, accumulate, and/or depreciate carbon within or on the Property and the right to trade, sell, transfer, or lease these rights. Grantor and Grantee acknowledge and agree that these carbon rights are consistent with the Beneficial Public Values, and this Easement shall not extinguish or otherwise impair the carbon rights and obligations appurtenant to or accruing from the Property.

19.3 Carbon Certification. In furtherance of Grantor's exercise of the carbon rights reserved hereunder, Grantor may elect to enter into an agreement not inconsistent with this Easement respecting such reserved rights as may be required by a third party that Grantor chooses ("**Carbon Certification Party**") in order to facilitate the sale, transfer or lease of the carbon rights and may record such agreement in the official records of any County where the Property is located. To the extent reasonably required by any Carbon Certification Party and requested by Grantor, Grantee, at Grantor's cost and expense, shall cooperate with Grantor by accommodating Grantor's establishment, verification or certification of the carbon rights in connection with the Property. Grantor agrees to notify Grantee at least thirty (30) days prior to any sale, transfer or lease of these carbon rights or the recording of an agreement with respect thereto, unless Grantor has previously notified Grantee in an Annual Work Plan.

20. General Provisions.

20.1 Governing Laws. This Easement shall be governed by, and construed and enforced in accordance with, the laws of the State of California.

20.2 No Public Dedication. Nothing contained in this Easement shall be construed or deemed to be an express or implied dedication or gift of all or any portion of the Property for use or access by the general public nor shall this Easement or any of the rights granted hereunder be construed as an acknowledgement of any claim of prescriptive or other similar rights in or over the Property.



**20.3 Liberal Construction.** Any general rule of construction to the contrary notwithstanding, this Easement shall be liberally construed to effect the Purpose of this Easement and the policy and purpose of California Civil Code §815 *et seq.*, while recognizing Grantor's reserved rights. If any provision in this Easement is found to be ambiguous, an interpretation consistent with the Purpose of this Easement, which recognizes Grantor's reserved rights and that would render the provision valid shall be favored over any interpretation that would render it invalid.

**20.4 Further Assurances.** Each party hereto agrees to execute and deliver to the other party such further documents or instruments as may be necessary or appropriate in order to carry out the intentions of the parties as contained in this Easement.

**20.5 Severability.** If any provision of this Easement shall be unenforceable or invalid, the same shall not affect the remaining provisions of this Easement, and to this end the provisions of this Easement are intended to be and shall be severable.

**20.6 Entire Agreement.** This Easement sets forth the entire agreement of the parties with respect to the Conservation Easement and supersedes all prior discussions, negotiations, understandings, or agreements relating to the Conservation Easement, all of which are merged herein.

**20.7 No Forfeiture.** Nothing contained herein will result in a forfeiture or reversion of Grantor's title in any respect.

**20.8 Successors.** The easement created by this instrument shall be a servitude running with the land in perpetuity. The covenants, terms, conditions, and restrictions of this Easement shall be binding upon, and inure to the benefit of, the parties hereto and their respective successors and assigns and shall run with the Property. However, this Easement shall not create or bestow any lien or property right in any third party. Grantor and Grantee agree that no third party beneficiary to this Easement exists and that nothing contained herein shall be construed as giving any person third party beneficiary status or any right of enforcement hereunder.

**20.9 Recordation.** Grantee shall promptly record this Easement in the official records of the County in which the Property is located, and shall thereafter promptly provide to Grantor a copy hereof showing the recording information. Grantee may re-record this Easement at any time as may be required to preserve its rights in this Easement.

**20.10 Termination of Rights and Obligations.** A party's rights and obligations under this Easement shall terminate only upon transfer of the party's interest in all or portions of either the Conservation Easement or the Property, except that liability for acts or omissions occurring prior to transfer shall survive the transfer.

**20.11 Attorneys' Fees.** In the event that any party shall bring an action to enforce its rights under this Easement, or relating to the interpretation hereof, whether for declaratory, injunctive or other relief, the prevailing party in any such proceeding shall be entitled to recover from the other party reasonable attorneys' fees and all costs, expenses and disbursements that the prevailing party incurred in connection with such proceeding, including appeals, remands and any other subsequent proceeding (including, but not limited to, the reasonable costs of discovery, investigation, preparation for trial, professional or expert consultation and testimony). A party shall be deemed to have prevailed in any such action (without limiting the generality of the foregoing) if such action is dismissed upon the payment by the other party of the sums allegedly due or the performance of obligations allegedly not complied with, or if such party obtains substantially the relief sought by it in the action, irrespective of whether such action is prosecuted to judgment. The non-prevailing party shall also pay the attorneys' fees and costs incurred by the prevailing party in any post-judgment proceedings to collect and enforce the judgment. Any such fees and costs incurred prior to judgment, award, or decree may be included in any judgment, award or decree entered in such proceeding in favor of the prevailing party. Any such fees, costs and expenses incurred by the prevailing party in enforcing a judgment, award or decree in its favor shall be recoverable separately from and in addition to any other amount included in such judgment, award or decree. This provision is separate and several and shall survive the merger of this Easement into any judgment on this Easement.

**20.12 Mortgage Liens Subordinate.** No provision of this Easement is to be construed as impairing the ability of Grantor to use the Property as collateral for any loan, provided that any lien securing such loan (a "**Mortgage Lien**"), regardless of date, shall be subordinate to the terms of this Easement and Grantee's rights under this Easement. Under no circumstances may Grantee's rights be extinguished or otherwise affected by the recording, foreclosure, or any other action taken concerning any Mortgage Lien.

**20.13 Pre-Existing Water Rights.** In accordance with Section 12(e) of the Stipulation, this Easement does not impact the authority of third-party holders of water rights to exercise those rights.

**20.14 Table of Contents and Captions.** The table of contents and captions in this Easement have been inserted solely for convenience of reference and are not a part of this Easement and shall have no effect upon construction or interpretation.

**20.15 Incorporation of Recitals.** All Recitals are incorporated herein by this reference.

**20.16 List of Exhibits.** The following exhibits are attached hereto and incorporated herein by this reference:

<u>Exhibit A</u>	Property Description
<u>Exhibit B</u>	Description of Hydro Project Activities and Hydroelectric Facilities and Associated Water Delivery Facilities
<u>Exhibit C</u>	Hydro Reserved Rights
<u>Exhibit D</u>	Beneficial Public Values
<u>Exhibit E</u>	Insurance Requirements
<u>Exhibit F</u>	Prohibited Uses
<u>Exhibit G</u>	Hydro Operating Zone(s)
<u>Exhibit H</u>	Express Third Party Uses and Third Party Use Agreements
<u>Exhibit I</u>	Expressly Permitted Uses

[20.17 Counterparts](#). This Easement may be executed in two or more counterparts, each of which shall be deemed an original, but all of which together shall constitute one and the same instrument. In the event of a discrepancy between counterparts, the recorded Easement shall be controlling.

[Signature page follows]

IN WITNESS WHEREOF, Grantor has granted to Grantee, and Grantee has accepted, this Easement, and the parties mutually agree to the terms and covenants set forth above, as of the Effective Date.

GRANTOR:

PACIFIC GAS AND ELECTRIC COMPANY,  
a California corporation

By: \_\_\_\_\_

Its: \_\_\_\_\_

GRANTEE:

FEATHER RIVER LAND TRUST,  
a California non-profit public benefit  
corporation

By: \_\_\_\_\_

Its: \_\_\_\_\_

A notary public or other officer completing this certificate verifies only the identity of the individual who signed the document to which this certificate is attached, and not the truthfulness, accuracy, or validity of that document.

State of California )  
County of \_\_\_\_\_ )

On \_\_\_\_\_, before me, \_\_\_\_\_, a Notary Public, personally appeared \_\_\_\_\_, who proved to me on the basis of satisfactory evidence to be the person(s) whose name(s) is/are subscribed to the within instrument and acknowledged to me that he/she/they executed the same in his/her/their authorized capacity(ies), and that by his/her/their signature(s) on the instrument the person(s), or the entity upon behalf of which the person(s) acted, executed the instrument.

I certify under PENALTY OF PERJURY under the laws of the State of California that the foregoing paragraph is true and correct.

WITNESS my hand and official seal.

Signature \_\_\_\_\_

A notary public or other officer completing this certificate verifies only the identity of the individual who signed the document to which this certificate is attached, and not the truthfulness, accuracy, or validity of that document.

State of California )  
County of \_\_\_\_\_ )

On \_\_\_\_\_, before me, \_\_\_\_\_, a Notary Public, personally appeared \_\_\_\_\_, who proved to me on the basis of satisfactory evidence to be the person(s) whose name(s) is/are subscribed to the within instrument and acknowledged to me that he/she/they executed the same in his/her/their authorized capacity(ies), and that by his/her/their signature(s) on the instrument the person(s), or the entity upon behalf of which the person(s) acted, executed the instrument.

I certify under PENALTY OF PERJURY under the laws of the State of California that the foregoing paragraph is true and correct.

WITNESS my hand and official seal.

Signature \_\_\_\_\_

EXHIBIT A

Legal Description of Property

[Follows this page]

**EXHIBIT "A"**  
**LEGAL DESCRIPTION**

The land described herein is situated in the State of California, County of Plumas, Unincorporated Area, described as follows:

**PARCEL 1:**

APN 106-040-014-000, 106-040-015 PORTION, 001-200 PORTION  
LCP ID #0374

ALL THAT CERTAIN PARCEL OF LAND SITUATE IN SECTION 3, TOWNSHIP 27 NORTH, RANGE 8 EAST, MOUNT DIABLO BASE AND MERIDIAN, AS RECORDED IN VOLUME 9, PAGE 375 OF PATENTS OF THE COUNTY OF PLUMAS, STATE OF CALIFORNIA, PARTICULARLY DESCRIBED THEREIN AS FOLLOWS:

LOTS TWO AND THREE, THE SOUTHEAST ONE-QUARTER OF THE NORTHWEST ONE-QUARTER AND THE SOUTHWEST ONE-QUARTER OF THE NORTHEAST ONE-QUARTER OF SAID SECTION 3.

LESS AND EXCEPT ALL THAT CERTAIN PARCEL OF LAND WITHIN THE ABOVE DESCRIBED PARTS OF SAID SECTION 3, DESCRIBED IN A DOCUMENT AS PARCEL 1, RECORDED IN VOLUME 65, PAGE 267 OF DEEDS OF SAID COUNTY.

ALSO LESS AND EXCEPT ALL THAT CERTAIN PARCEL OF LAND WITHIN THE ABOVE DESCRIBED PARTS OF SAID SECTION 3, DESCRIBED IN A DOCUMENT RECORDED IN BOOK 68, PAGE 315 OF DEEDS OF SAID COUNTY.

**PARCEL 2:**

APN 106-050-002, 106-050-003 PORTION  
LCP ID #0376

ALL THAT CERTAIN PARCEL OF LAND SITUATE IN SECTION 10, TOWNSHIP 27 NORTH, RANGE 8 EAST, MOUNT DIABLO BASE AND MERIDIAN, AS RECORDED IN VOLUME 9, PAGE 377 OF PATENTS OF THE COUNTY OF PLUMAS, STATE OF CALIFORNIA, PARTICULARLY DESCRIBED THEREIN AS FOLLOWS:

THE EAST ONE-HALF OF THE NORTHEAST ONE-QUARTER AND THE EAST ONE-HALF OF THE SOUTHEAST ONE-QUARTER OF SAID SECTION 10.



LESS AND EXCEPT ALL THAT CERTAIN PARCEL OF LAND WITHIN THE ABOVE DESCRIBED PART OF SAID SECTION 10, DESCRIBED IN A DOCUMENT AS PARCEL 2, RECORDED IN VOLUME 65, PAGE 267 OF DEEDS OF SAID COUNTY.

ALSO LESS AND EXCEPT ALL THAT CERTAIN PARCEL OF LAND WITHIN THE ABOVE DESCRIBED PART OF SAID SECTION 10, DESCRIBED IN A DOCUMENT RECORDED IN BOOK 68, PAGE 315 OF DEEDS OF SAID COUNTY.

**PARCEL 3:**

APN 01-190-031 PORTION

LCP ID #0377B

ALL THAT CERTAIN PARCEL OF LAND SITUATE IN SECTION 14, TOWNSHIP 27 NORTH, RANGE 7 EAST, MOUNT DIABLO BASE AND MERIDIAN, AS RECORDED IN BOOK 64, PAGE 236 OF DEEDS OF THE COUNTY OF PLUMAS, STATE OF CALIFORNIA, PARTICULARLY DESCRIBED THEREIN AS FOLLOWS:

THE WEST ONE-HALF OF SAID SECTION 14.

**LESS AND EXCEPT** THAT PORTION OF THE SAID WEST ONE-HALF DESCRIBED IN A DOCUMENT RECORDED IN BOOK 112, PAGE 169 OF OFFICIAL RECORDS OF SAID COUNTY, DESCRIBED AS FOLLOWS: THE SOUTHEAST ONE-QUARTER OF NORTHWEST ONE-QUARTER AND EAST ONE-HALF OF SOUTHWEST ONE-QUARTER OF SAID SECTION 14.

**ALSO LESS AND EXCEPT** THAT PORTION OF THE SAID WEST ONE-HALF DESCRIBED IN A DOCUMENT RECORDED IN BOOK 161, PAGE 1482 OF OFFICIAL RECORDS OF SAID COUNTY, DESCRIBED AS FOLLOWS:

**PARCEL A**

THAT PORTION OF THE NORTH ONE-HALF OF NORTHWEST ONE-QUARTER OF SAID SECTION 14, BEING A STRIP OF LAND OF UNIFORM WIDTH OF 250 FEET, LYING 150 FEET NORTHERLY AND 100 FEET SOUTHERLY OF A BASELINE DESCRIBED AS FOLLOWS:

**COMMENCING** AT THE NORTHWEST CORNER OF SAID SECTION 14; THENCE NORTH 00°05'49" WEST 624.63 FEET TO ENGINEER'S STATION "D" 308+88.52 P.O.T., AS ESTABLISHED BY THE DEPARTMENT OF PUBLIC WORK'S 1958 SURVEY, AND THE **TRUE POINT OF BEGINNING**; THENCE ALONG SAID BASELINE THE FOLLOWING 6 COURSES: SOUTH 49°45'18" EAST 588.97 FEET;

THENCE A CURVE TO THE LEFT WITH A RADIUS OF 1800 FEET, THROUGH A CENTRAL ANGLE OF 25°54'30", AN ARC DISTANCE OF 813.93 FEET;

THENCE SOUTH 75°39'48" EAST 608.62 FEET TO ENGINEER'S STATION "D" 288+77.00 P.O.T.;

THENCE SOUTH 75°39'48" EAST 177.00 FEET TO ENGINEER'S STATION "D" 287+00.00 P.O.T.;

THENCE SOUTH 75°39'48" EAST 283.40 FEET TO ENGINEER'S STATION "D" 284+16.60 P.O.T.;

THENCE SOUTH 75°39'48" EAST 600 FEET TO THE **POINT OF TERMINATION** OF SAID BASELINE.

### **PARCEL B**

**COMMENCING** AT SAID ENGINEER'S STATION "D" 288+77.00 P.O.T. IN SAID BASELINE; THENCE NORTH 14°20'12" EAST 150.00 FEET TO A POINT IN THE NORTHERLY LINE OF ABOVE DESCRIBED **PARCEL A** AND THE **TRUE POINT OF BEGINNING**; THENCE NORTH 59°20'12" EAST 28.28 FEET; THENCE SOUTH 75°39'48" EAST 60.00 FEET PARALLEL WITH SAID BASELINE; THENCE SOUTH 30°39'48" EAST 28.28 FEET TO A POINT IN THE NORTHERLY LINE OF SAID **PARCEL A**; THENCE NORTH 75°39'48" WEST 100 FEET ALONG SAID NORTHERLY LINE TO THE **POINT OF BEGINNING**.

### **PARCEL C**

**COMMENCING** AT SAID ENGINEER'S STATION "D" 288+77.00 P.O.T. IN SAID BASELINE; THENCE SOUTH 14°20'12" WEST 100.00 FEET TO THE SOUTHERLY LINE OF ABOVE DESCRIBED **PARCEL A**; THENCE SOUTH 75°39'48" EAST 87.00 FEET ALONG SAID SOUTHERLY LINE TO THE **TRUE POINT OF BEGINNING**; THENCE SOUTH 75°39'48" EAST 100 FEET ALONG SAID SOUTHERLY LINE; THENCE SOUTH 59°20'12" WEST 28.28 FEET; THENCE NORTH 75°39'48" WEST 60.00 FEET PARALLEL WITH SAID BASELINE; THENCE NORTH 30°39'48" WEST 28.28 FEET TO A POINT IN THE SAID SOUTHERLY LINE OF SAID **PARCEL A** AND THE **POINT OF BEGINNING**.

**ALSO EXCEPTING THEREFROM**, ALL THAT LAND LYING SOUTHEASTERLY OF THE FOLLOWING DESCRIBED LINE:

**COMMENCING** AT THE WEST ONE-QUARTER CORNER OF SAID SECTION 14, FROM WHICH THE NORTHWEST CORNER THEREOF BEARS NORTH 1°25'48" WEST, 2664.00 FEET; THENCE NORTHERLY ALONG THE WEST LINE OF SAID SECTION 14, NORTH 01°25'48" WEST, 844.29 FEET TO A POINT BEING

100.00 FEET SOUTHEASTERLY OF, AS MEASURED AT RIGHT ANGLES, THE CENTER LINE OF TUNNEL NO. 1 (SEE SURVEYOR'S NOTE BELOW), SAID POINT BEING THE **TRUE POINT OF BEGINNING**; THENCE LEAVING SAID WEST LINE, NORTH 36°32'30" EAST 2254.22 FEET TO A POINT IN THE NORTH LINE OF SAID SECTION 14, SAID POINT BEING 100.00 FEET SOUTHEASTERLY OF, AS MEASURED AT RIGHT ANGLES, THE CENTER LINE OF SAID TUNNEL NO. 1, SAID POINT BEING THE **POINT OF TERMINATION**.

THE LANDS DESCRIBED ABOVE ARE THE SAME AS PARCEL 5 DESCRIBED IN CERTIFICATE OF COMPLIANCE NO. CC 8-19/20-02, RECORDED MARCH 5, 2020 AS DOCUMENT 2020-0001094, PLUMAS COUNTY RECORDS.

SURVEYOR'S NOTE:

THE ALIGNMENT OF TUNNEL NO. 1 WAS ESTABLISHED PER INFORMATION SUPPLIED BY PG&E AND THE WIDTH OF SAID TUNNEL NO. 1 DOES NOT EXCEED 10 FEET PER INFORMATION SUPPLIED BY PG&E.

**PARCEL 4:**

SBE: 117-32-1-21, 117-32-1-22, 117-32-1-23, 117-32-1-31, 117-32-1-30, 117-32-1-29, 117-32-1-37, 117-32-1-38, 117-32-1-39, 117-32-1-36, 117-32-1-44, 117-32-1-45, 117-32-1-46, 117-32-1-49, 117-32-1-50, 117-32-1-51, 117-32-2-3, 117-32-1-55  
LCP ID #0378

ALL THAT CERTAIN PARCEL OF LAND SITUATE IN SECTIONS 19, 20, 21, 28, 29, 30, 31, 32, AND 33, ALL OF TOWNSHIP 28 NORTH, RANGE 8 EAST, SECTIONS 25 AND 36, ALL OF TOWNSHIP 28 NORTH, RANGE 7 EAST, AND SECTIONS 3, 4, 5, 6, 7, 8, 9, 10, 15 AND 16, ALL OF TOWNSHIP 27 NORTH, RANGE 8 EAST, ALL OF MOUNT DIABLO BASE AND MERIDIAN, AS RECORDED IN VOLUME 29, PAGE 217 OF DEEDS OF THE COUNTY OF PLUMAS, STATE OF CALIFORNIA, PARTICULARLY DESCRIBED THEREIN AS FOLLOWS:

THE EAST ONE-HALF OF THE SOUTHEAST ONE-QUARTER, THE SOUTHWEST ONE-QUARTER OF THE SOUTHEAST ONE-QUARTER, AND THE SOUTHEAST ONE-QUARTER OF THE NORTHEAST ONE-QUARTER OF SAID SECTION 19; THE SOUTH ONE-HALF, THE SOUTH ONE-HALF OF THE NORTH ONE-HALF, THE NORTH ONE-HALF OF THE NORTHWEST ONE-QUARTER, AND THE NORTHWEST ONE-QUARTER OF THE NORTHEAST ONE-QUARTER OF SAID SECTION 20; THE SOUTHWEST ONE-QUARTER OF THE NORTHWEST ONE-QUARTER, THE WEST ONE-HALF OF THE SOUTHWEST ONE-QUARTER, AND THE SOUTHEAST ONE-QUARTER OF THE SOUTHWEST ONE-QUARTER OF SAID SECTION 21; THE WEST ONE-HALF AND THE WEST ONE-HALF OF THE SOUTHEAST ONE-QUARTER OF SAID SECTION 28; ALL OF SAID SECTION 29; ALL OF SAID SECTION 30 EXCEPT THE NORTHWEST ONE-QUARTER OF THE NORTHWEST ONE-QUARTER; ALL OF SAID SECTION 31; ALL OF SAID

SECTION 32; THE WEST ONE-HALF AND THE WEST ONE-HALF OF THE EAST ONE-HALF OF SAID SECTION 33, ALL OF SAID TOWNSHIP 28 NORTH, RANGE 8 EAST;

THE SOUTHEAST ONE-QUARTER OF THE SOUTHEAST ONE-QUARTER OF SAID SECTION 25; AND ALL THAT PORTION OF SAID SECTION 36 LYING EAST OF SUSANVILLE ROAD AS IT EXISTED IN 1902, ALL OF SAID TOWNSHIP 28 NORTH, RANGE 7 EAST;

THE WEST ONE-HALF OF THE SOUTHWEST ONE-QUARTER OF SAID SECTION 3; THE WEST ONE-HALF, THE SOUTHEAST ONE-QUARTER, THE WEST ONE-HALF OF THE NORTHEAST ONE-QUARTER, THE SOUTHEAST ONE-QUARTER OF THE NORTHEAST ONE-QUARTER, AND THAT PORTION OF THE NORTHEAST ONE-QUARTER OF THE NORTHEAST ONE-QUARTER LYING SOUTHWESTERLY OF THE CANAL AS IT EXISTED IN 1902, CONTAINING ABOUT 13.30 ACRES, OF SAID SECTION 4; ALL OF SAID SECTION 5; ALL OF SAID SECTION 6; THE EAST ONE-HALF OF THE NORTHWEST ONE-QUARTER AND THE NORTHEAST ONE-QUARTER OF SAID SECTION 7; THE NORTH ONE-HALF OF SAID SECTION 8; THE NORTHWEST ONE-QUARTER AND THE EAST ONE-HALF OF SAID SECTION 9; THE WEST ONE-HALF OF THE WEST ONE-HALF OF SAID SECTION 10; AND ALL OF SAID SECTION 16 LYING NORTH OF THE GREENVILLE ROAD AS IT EXISTED IN 1902, ALL OF SAID TOWNSHIP 27 NORTH, RANGE 8 EAST.

LESS AND EXCEPT ALL THOSE PORTIONS OF THE FOLLOWING DESCRIBED LANDS, DESCRIBED IN A DOCUMENT RECORDED IN VOLUME 68, PAGE 311 OF OFFICIAL RECORDS OF SAID COUNTY, LYING ABOVE THE CONTOUR LINE WHICH COINCIDES IN ELEVATION WITH THE CREST OF THE SPILLWAY OF LAKE ALMANOR DAM, WHICH WAS 4500.0 FEET ABOVE SEA LEVEL, AS SURVEYED ORIGINALLY BY THE GREAT WESTERN POWER COMPANY, AND WAS 4510.36 FEET ABOVE SEA LEVEL, NORTH AMERICAN DATUM OF 1929, AS SURVEYED BY THE U.S. GEOLOGICAL SURVEY IN 1936:

THE SOUTHEAST ONE-QUARTER OF THE NORTHEAST ONE-QUARTER OF SAID SECTION 19; THE NORTHWEST ONE-QUARTER OF THE NORTHEAST ONE-QUARTER AND THE SOUTHEAST ONE-QUARTER OF THE NORTHEAST ONE-QUARTER OF SAID SECTION 20; THE SOUTHWEST ONE-QUARTER OF THE NORTHWEST ONE-QUARTER AND THE NORTHWEST ONE-QUARTER OF THE SOUTHWEST ONE-QUARTER OF SAID SECTION 21; THE NORTHEAST ONE-QUARTER OF THE NORTHWEST ONE-QUARTER AND THE SOUTHWEST ONE-QUARTER OF THE NORTHWEST ONE-QUARTER OF SAID SECTION 30, ALL OF SAID TOWNSHIP 28 NORTH, RANGE 8 EAST;

THE SOUTHEAST ONE-QUARTER OF THE SOUTHEAST ONE-QUARTER OF SAID SECTION 25, OF SAID TOWNSHIP 28 NORTH, RANGE 7 EAST; AND THE WEST ONE-HALF OF THE SOUTHWEST ONE-QUARTER OF SAID SECTION 3, OF SAID TOWNSHIP 27 NORTH, RANGE 8 EAST.

ALSO LESS AND EXCEPT ALL THOSE PORTIONS OF THE FOLLOWING DESCRIBED LANDS, DESCRIBED IN A DOCUMENT RECORDED IN VOLUME 84, PAGE 370 OF DEEDS OF SAID COUNTY, LYING ABOVE THE CONTOUR LINE WHICH COINCIDES IN ELEVATION WITH THE CREST OF THE SPILLWAY OF LAKE ALMANOR DAM, WHICH WAS 4500.0 FEET ABOVE SEA LEVEL, AS SURVEYED ORIGINALLY BY THE GREAT WESTERN POWER COMPANY, AND WAS 4510.36 FEET ABOVE SEA LEVEL, NORTH AMERICAN DATUM OF 1929, AS SURVEYED BY THE U.S. GEOLOGICAL SURVEY IN 1936:

THE NORTH ONE-HALF OF THE NORTHWEST ONE-QUARTER OF SAID SECTION 20 OF SAID TOWNSHIP 28 NORTH, RANGE 8 EAST.

**PARCEL 5:**

SBE: 117-32-1-29

LCP ID #0379

ALL THAT CERTAIN PARCEL OF LAND SITUATE IN SECTION 30, TOWNSHIP 28 NORTH, RANGE 8 EAST, MOUNT DIABLO BASE AND MERIDIAN, AS RECORDED IN VOLUME 68, PAGE 308 OF DEEDS OF THE COUNTY OF PLUMAS, STATE OF CALIFORNIA, PARTICULARLY DESCRIBED THEREIN AS FOLLOWS:

ALL THOSE PORTIONS OF THE FOLLOWING DESCRIBED LANDS LYING BELOW THE CONTOUR LINE WHICH COINCIDES IN ELEVATION WITH THE CREST OF THE SPILLWAY OF LAKE ALMANOR DAM, WHICH WAS 4500.0 FEET ABOVE SEA LEVEL, AS SURVEYED ORIGINALLY BY THE GREAT WESTERN POWER COMPANY, AND WAS 4510.36 FEET ABOVE SEA LEVEL, NORTH AMERICAN DATUM OF 1929, AS SURVEYED BY THE U.S. GEOLOGICAL SURVEY IN 1936:

THE NORTHWEST ONE-QUARTER OF THE NORTHWEST ONE-QUARTER OF SAID SECTION 30.

**PARCEL 6:**

SBE: 117-32-1-21

LCP ID #0380

ALL THAT CERTAIN PARCEL OF LAND SITUATE IN SECTION 19, TOWNSHIP 28 NORTH, RANGE 8 EAST, MOUNT DIABLO BASE AND MERIDIAN, AS RECORDED IN VOLUME 68, PAGE 308 OF DEEDS OF THE COUNTY OF PLUMAS, STATE OF CALIFORNIA, PARTICULARLY DESCRIBED THEREIN AS FOLLOWS:

ALL THOSE PORTIONS OF THE FOLLOWING DESCRIBED LANDS LYING BELOW THE CONTOUR LINE WHICH COINCIDES IN ELEVATION WITH THE CREST OF THE SPILLWAY OF LAKE ALMANOR DAM, WHICH WAS 4500.0

FEET ABOVE SEA LEVEL, AS SURVEYED ORIGINALLY BY THE GREAT WESTERN POWER COMPANY, AND WAS 4510.36 FEET ABOVE SEA LEVEL, NORTH AMERICAN DATUM OF 1929, AS SURVEYED BY THE U.S. GEOLOGICAL SURVEY IN 1936:

THE NORTHWEST ONE-QUARTER OF THE NORTHEAST ONE-QUARTER, EAST ONE-HALF OF THE WEST ONE-HALF, SOUTHWEST ONE-QUARTER OF THE NORTHEAST ONE-QUARTER, AND NORTHWEST ONE-QUARTER OF THE SOUTHEAST ONE-QUARTER, ALL OF SAID SECTION 19.

**PARCEL 7:**

SBE: 117-32-1-21

LCP ID #0381

ALL THAT CERTAIN PARCEL OF LAND SITUATE IN SECTION 19, TOWNSHIP 28 NORTH, RANGE 8 EAST, MOUNT DIABLO BASE AND MERIDIAN, AS RECORDED IN VOLUME 68, PAGE 308 OF DEEDS OF THE COUNTY OF PLUMAS, STATE OF CALIFORNIA, PARTICULARLY DESCRIBED THEREIN AS FOLLOWS:

ALL THOSE PORTIONS OF THE FOLLOWING DESCRIBED LANDS LYING BELOW THE CONTOUR LINE WHICH COINCIDES IN ELEVATION WITH THE CREST OF THE SPILLWAY OF LAKE ALMANOR DAM, WHICH WAS 4500.0 FEET ABOVE SEA LEVEL, AS SURVEYED ORIGINALLY BY THE GREAT WESTERN POWER COMPANY, AND WAS 4510.36 FEET ABOVE SEA LEVEL, NORTH AMERICAN DATUM OF 1929, AS SURVEYED BY THE U.S. GEOLOGICAL SURVEY IN 1936:

THE NORTHEAST ONE-QUARTER OF THE NORTHEAST ONE-QUARTER OF SAID SECTION 19.

**PARCEL 8:**

SBE: 117-32-1-22

2105-CFX-00005

LCP ID #0382

:ALL THAT CERTAIN PARCEL OF LAND SITUATE IN SECTIONS 17 AND 18, TOWNSHIP 28 NORTH, RANGE 8 EAST, MOUNT DIABLO BASE AND MERIDIAN, AS RECORDED IN VOLUME 68, PAGE 308 OF DEEDS OF THE COUNTY OF PLUMAS, STATE OF CALIFORNIA, PARTICULARLY DESCRIBED THEREIN AS FOLLOWS:

ALL THOSE PORTIONS OF THE FOLLOWING DESCRIBED LANDS LYING BELOW THE CONTOUR LINE WHICH COINCIDES IN ELEVATION WITH THE CREST OF THE SPILLWAY OF LAKE ALMANOR DAM, WHICH WAS 4500.0 FEET ABOVE SEA LEVEL, AS SURVEYED ORIGINALLY BY THE GREAT

WESTERN POWER COMPANY, AND WAS 4510.36 FEET ABOVE SEA LEVEL, NORTH AMERICAN DATUM OF 1929, AS SURVEYED BY THE U.S. GEOLOGICAL SURVEY IN 1936:

THE SOUTHEAST ONE-QUARTER OF THE SOUTHEAST ONE-QUARTER OF SAID SECTION 18; AND THE SOUTHWEST ONE-QUARTER OF THE SOUTHWEST ONE-QUARTER OF SAID SECTION 17.

**PARCEL 9:**

SBE: 117-32-1-22

LCP ID #0383

ALL THAT CERTAIN PARCEL OF LAND SITUATE IN SECTION 17, TOWNSHIP 28 NORTH, RANGE 8 EAST, MOUNT DIABLO BASE AND MERIDIAN, AS RECORDED IN VOLUME 68, PAGE 308 OF DEEDS OF THE COUNTY OF PLUMAS, STATE OF CALIFORNIA, PARTICULARLY DESCRIBED THEREIN AS FOLLOWS:

ALL THOSE PORTIONS OF THE FOLLOWING DESCRIBED LANDS LYING BELOW THE CONTOUR LINE WHICH COINCIDES IN ELEVATION WITH THE CREST OF THE SPILLWAY OF LAKE ALMANOR DAM, WHICH WAS 4500.0 FEET ABOVE SEA LEVEL, AS SURVEYED ORIGINALLY BY THE GREAT WESTERN POWER COMPANY, AND WAS 4510.36 FEET ABOVE SEA LEVEL, NORTH AMERICAN DATUM OF 1929, AS SURVEYED BY THE U.S. GEOLOGICAL SURVEY IN 1936:

THE SOUTHEAST ONE-QUARTER OF THE SOUTHWEST ONE-QUARTER OF SAID SECTION 17.

**PARCEL 10:**

SBE: 117-32-1-22

LCP ID #0384

ALL THAT CERTAIN PARCEL OF LAND SITUATE IN SECTION 20, TOWNSHIP 28 NORTH, RANGE 8 EAST, MOUNT DIABLO BASE AND MERIDIAN, AS RECORDED IN VOLUME 68, PAGE 308 OF DEEDS OF THE COUNTY OF PLUMAS, STATE OF CALIFORNIA, PARTICULARLY DESCRIBED THEREIN AS FOLLOWS:

ALL THOSE PORTIONS OF THE FOLLOWING DESCRIBED LANDS LYING BELOW THE CONTOUR LINE WHICH COINCIDES IN ELEVATION WITH THE CREST OF THE SPILLWAY OF LAKE ALMANOR DAM, WHICH WAS 4500.0 FEET ABOVE SEA LEVEL, AS SURVEYED ORIGINALLY BY THE GREAT WESTERN POWER COMPANY, AND WAS 4510.36 FEET ABOVE SEA LEVEL, NORTH AMERICAN DATUM OF 1929, AS SURVEYED BY THE U.S. GEOLOGICAL SURVEY IN 1936:

THE NORTHEAST ONE-QUARTER OF NORTHEAST ONE-QUARTER OF SAID SECTION 20.

**PARCEL 11:**

SBE: 117-32-1-23

LCP ID #0385

ALL THAT CERTAIN PARCEL OF LAND SITUATE IN SECTION 21, TOWNSHIP 28 NORTH, RANGE 8 EAST, MOUNT DIABLO BASE AND MERIDIAN, AS RECORDED IN VOLUME 68, PAGE 308 OF DEEDS OF THE COUNTY OF PLUMAS, STATE OF CALIFORNIA, PARTICULARLY DESCRIBED THEREIN AS FOLLOWS:

ALL THOSE PORTIONS OF THE FOLLOWING DESCRIBED LANDS LYING BELOW THE CONTOUR LINE WHICH COINCIDES IN ELEVATION WITH THE CREST OF THE SPILLWAY OF LAKE ALMANOR DAM, WHICH WAS 4500.0 FEET ABOVE SEA LEVEL, AS SURVEYED ORIGINALLY BY THE GREAT WESTERN POWER COMPANY, AND WAS 4510.36 FEET ABOVE SEA LEVEL, NORTH AMERICAN DATUM OF 1929, AS SURVEYED BY THE U.S. GEOLOGICAL SURVEY IN 1936:

THE WEST ONE-HALF OF THE NORTHEAST ONE-QUARTER OF THE SOUTHWEST ONE-QUARTER OF SAID SECTION 21.

**PARCEL 12:**

SBE: 117-32-1-23

LCP ID #0386

ALL THAT CERTAIN PARCEL OF LAND SITUATE IN SECTION 21, TOWNSHIP 28 NORTH, RANGE 8 EAST, MOUNT DIABLO BASE AND MERIDIAN, AS RECORDED IN VOLUME 68, PAGE 308 OF DEEDS OF THE COUNTY OF PLUMAS, STATE OF CALIFORNIA, PARTICULARLY DESCRIBED THEREIN AS FOLLOWS:

ALL THOSE PORTIONS OF THE FOLLOWING DESCRIBED LANDS LYING BELOW THE CONTOUR LINE WHICH COINCIDES IN ELEVATION WITH THE CREST OF THE SPILLWAY OF LAKE ALMANOR DAM, WHICH WAS 4500.0 FEET ABOVE SEA LEVEL, AS SURVEYED ORIGINALLY BY THE GREAT WESTERN POWER COMPANY, AND WAS 4510.36 FEET ABOVE SEA LEVEL, NORTH AMERICAN DATUM OF 1929, AS SURVEYED BY THE U.S. GEOLOGICAL SURVEY IN 1936:

THE EAST ONE-HALF OF THE NORTHEAST ONE-QUARTER OF THE SOUTHWEST ONE-QUARTER OF SAID SECTION 21.



**PARCEL 13:**

SBE: 117-32-1-36

LCP ID #0387

ALL THAT CERTAIN PARCEL OF LAND SITUATE IN SECTION 25, TOWNSHIP 28 NORTH, RANGE 7 EAST, MOUNT DIABLO BASE AND MERIDIAN, AS RECORDED IN VOLUME 68, PAGE 308 OF DEEDS OF THE COUNTY OF PLUMAS, STATE OF CALIFORNIA, PARTICULARLY DESCRIBED THEREIN AS FOLLOWS:

ALL THOSE PORTIONS OF THE FOLLOWING DESCRIBED LANDS LYING BELOW THE CONTOUR LINE WHICH COINCIDES IN ELEVATION WITH THE CREST OF THE SPILLWAY OF LAKE ALMANOR DAM, WHICH WAS 4500.0 FEET ABOVE SEA LEVEL, AS SURVEYED ORIGINALLY BY THE GREAT WESTERN POWER COMPANY, AND WAS 4510.36 FEET ABOVE SEA LEVEL, NORTH AMERICAN DATUM OF 1929, AS SURVEYED BY THE U.S. GEOLOGICAL SURVEY IN 1936:

THE SOUTHEAST ONE-QUARTER OF THE NORTHEAST ONE-QUARTER AND THE NORTHEAST ONE-QUARTER OF THE SOUTHEAST ONE-QUARTER OF SAID SECTION 25.

**PARCEL 14:**

SBE: 117-32-1-23

LCP ID #0388

ALL THAT CERTAIN PARCEL OF LAND SITUATE IN SECTION 21, TOWNSHIP 28 NORTH, RANGE 8 EAST, MOUNT DIABLO BASE AND MERIDIAN, AS RECORDED IN VOLUME 81, PAGE 433 OF DEEDS OF THE COUNTY OF PLUMAS, STATE OF CALIFORNIA, PARTICULARLY DESCRIBED THEREIN AS FOLLOWS:

ALL THOSE PORTIONS OF THE FOLLOWING DESCRIBED LANDS LYING BELOW THE CONTOUR LINE WHICH COINCIDES IN ELEVATION WITH THE CREST OF THE SPILLWAY OF LAKE ALMANOR DAM, WHICH WAS 4500.0 FEET ABOVE SEA LEVEL, AS SURVEYED ORIGINALLY BY THE GREAT WESTERN POWER COMPANY, AND WAS 4510.36 FEET ABOVE SEA LEVEL, NORTH AMERICAN DATUM OF 1929, AS SURVEYED BY THE U.S. GEOLOGICAL SURVEY IN 1936:

THE SOUTHWEST ONE-QUARTER OF THE NORTHEAST ONE-QUARTER AND NORTHWEST ONE-QUARTER OF THE SOUTHEAST ONE-QUARTER OF SAID SECTION 21.

**PARCEL 15:**

SBE: 117-32-1-23

LCP ID #0389

ALL THAT CERTAIN PARCEL OF LAND SITUATE IN SECTION 21, TOWNSHIP 28 NORTH, RANGE 8 EAST, MOUNT DIABLO BASE AND MERIDIAN, AS RECORDED IN VOLUME 81, PAGE 433 OF DEEDS OF THE COUNTY OF PLUMAS, STATE OF CALIFORNIA, PARTICULARLY DESCRIBED THEREIN AS FOLLOWS:

ALL THOSE PORTIONS OF THE FOLLOWING DESCRIBED LANDS LYING BELOW THE CONTOUR LINE WHICH COINCIDES IN ELEVATION WITH THE CREST OF THE SPILLWAY OF LAKE ALMANOR DAM, WHICH WAS 4500.0 FEET ABOVE SEA LEVEL, AS SURVEYED ORIGINALLY BY THE GREAT WESTERN POWER COMPANY, AND WAS 4510.36 FEET ABOVE SEA LEVEL, NORTH AMERICAN DATUM OF 1929, AS SURVEYED BY THE U.S. GEOLOGICAL SURVEY IN 1936:

THE SOUTHWEST ONE-QUARTER OF THE SOUTHEAST ONE-QUARTER OF SAID SECTION 21.

**PARCEL 16:**

SBE: 117-32-1-31

LCP ID #0390

ALL THAT CERTAIN PARCEL OF LAND SITUATE IN SECTION 28, TOWNSHIP 28 NORTH, RANGE 8 EAST, MOUNT DIABLO BASE AND MERIDIAN, AS RECORDED IN VOLUME 81, PAGE 433 OF DEEDS OF THE COUNTY OF PLUMAS, STATE OF CALIFORNIA, PARTICULARLY DESCRIBED THEREIN AS FOLLOWS:

ALL THOSE PORTIONS OF THE FOLLOWING DESCRIBED LANDS LYING BELOW THE CONTOUR LINE WHICH COINCIDES IN ELEVATION WITH THE CREST OF THE SPILLWAY OF LAKE ALMANOR DAM, WHICH WAS 4500.0 FEET ABOVE SEA LEVEL, AS SURVEYED ORIGINALLY BY THE GREAT WESTERN POWER COMPANY, AND WAS 4510.36 FEET ABOVE SEA LEVEL, NORTH AMERICAN DATUM OF 1929, AS SURVEYED BY THE U.S. GEOLOGICAL SURVEY IN 1936:

THE NORTHWEST ONE-QUARTER OF THE NORTHEAST ONE-QUARTER OF THE NORTHEAST ONE-QUARTER OF SAID SECTION 28.

**PARCEL 17:**

SBE: 117-32-1-31, 117-32-1-39, 117-32-1-40  
LCP ID #0391

ALL THAT CERTAIN PARCEL OF LAND SITUATE IN SECTIONS 27, 28, 33 AND 34, TOWNSHIP 28 NORTH, RANGE 8 EAST, MOUNT DIABLO BASE AND MERIDIAN, AS RECORDED IN VOLUME 36, PAGE 181 OF DEEDS OF THE COUNTY OF PLUMAS, STATE OF CALIFORNIA, PARTICULARLY DESCRIBED THEREIN AS FOLLOWS:

THE WEST ONE-HALF OF THE SOUTHWEST ONE-QUARTER OF SAID SECTION 27; THE NORTHWEST ONE-QUARTER OF THE NORTHEAST ONE-QUARTER, SOUTH ONE-HALF OF THE NORTHEAST ONE-QUARTER AND THE EAST ONE-HALF OF THE SOUTHEAST ONE-QUARTER OF SAID SECTION 28; THE EAST ONE-HALF OF THE NORTHEAST ONE-QUARTER OF SAID SECTION 33; AND THE WEST ONE-HALF OF THE NORTHWEST ONE-QUARTER OF SAID SECTION 34.

LESS AND EXCEPT ALL THOSE PORTIONS OF THE ABOVE DESCRIBED LANDS IN SAID SECTIONS 27, 28 AND 34, AS DESCRIBED IN A DOCUMENT RECORDED IN VOLUME 68, PAGE 311 OF OFFICIAL RECORDS OF SAID COUNTY, LYING ABOVE THE CONTOUR LINE WHICH COINCIDES IN ELEVATION WITH THE CREST OF THE SPILLWAY OF LAKE ALMANOR DAM, WHICH WAS 4500.0 FEET ABOVE SEA LEVEL, AS SURVEYED ORIGINALLY BY THE GREAT WESTERN POWER COMPANY, AND WAS 4510.36 FEET ABOVE SEA LEVEL, NORTH AMERICAN DATUM OF 1929, AS SURVEYED BY THE U.S. GEOLOGICAL SURVEY IN 1936.

**PARCEL 18:**

SBE: 117-32-1-31  
LCP ID #0392

ALL THAT CERTAIN PARCEL OF LAND SITUATE IN SECTION 28, TOWNSHIP 28 NORTH, RANGE 8 EAST, MOUNT DIABLO BASE AND MERIDIAN, AS RECORDED IN VOLUME 3, PAGE 523 OF PATENTS OF THE COUNTY OF PLUMAS, STATE OF CALIFORNIA, PARTICULARLY DESCRIBED THEREIN AS FOLLOWS:

THE SOUTHWEST ONE-QUARTER OF THE NORTHEAST ONE-QUARTER OF THE NORTHEAST ONE-QUARTER OF SAID SECTION 28.

LESS AND EXCEPT ALL THOSE PORTIONS OF THE ABOVE DESCRIBED LANDS IN SAID SECTION 28, AS DESCRIBED IN A DOCUMENT RECORDED IN VOLUME 68, PAGE 311 OF OFFICIAL RECORDS OF SAID COUNTY, LYING ABOVE THE CONTOUR LINE WHICH COINCIDES IN ELEVATION WITH THE CREST OF THE SPILLWAY OF LAKE ALMANOR DAM, WHICH WAS 4500.0 FEET ABOVE SEA LEVEL, AS SURVEYED ORIGINALLY BY THE GREAT

WESTERN POWER COMPANY, AND WAS 4510.36 FEET ABOVE SEA LEVEL, NORTH AMERICAN DATUM OF 1929, AS SURVEYED BY THE U.S. GEOLOGICAL SURVEY IN 1936.

**PARCEL 19:**

APN 011-110-033 PORTION  
LCP ID #0393

ALL THAT CERTAIN PARCEL OF LAND SITUATE IN SECTIONS 20 AND 29, TOWNSHIP 29 NORTH, RANGE 7 EAST, MOUNT DIABLO BASE AND MERIDIAN, AS RECORDED IN VOLUME 65, PAGE 15 OF DEEDS OF THE COUNTY OF PLUMAS, STATE OF CALIFORNIA, PARTICULARLY DESCRIBED THEREIN AS FOLLOWS:

ALL THOSE PORTIONS OF THE FOLLOWING DESCRIBED LANDS LYING ABOVE THE CONTOUR LINE WHICH COINCIDES IN ELEVATION WITH THE CREST OF THE SPILLWAY OF LAKE ALMANOR DAM, WHICH WAS 4500.0 FEET ABOVE SEA LEVEL, AS SURVEYED ORIGINALLY BY THE GREAT WESTERN POWER COMPANY, AND WAS 4510.36 FEET ABOVE SEA LEVEL, NORTH AMERICAN DATUM OF 1929, AS SURVEYED BY THE U.S. GEOLOGICAL SURVEY IN 1936:

THE SOUTHEAST ONE-QUARTER OF THE SOUTHWEST ONE-QUARTER, AND THE SOUTHWEST ONE-QUARTER OF THE SOUTHEAST ONE-QUARTER OF SAID SECTION 20; AND THE NORTHWEST ONE-QUARTER OF THE NORTHEAST ONE-QUARTER OF SAID SECTION 29.

**PARCEL 20:**

APN 011-110-033 PORTION  
LCP ID # 0394

ALL THAT CERTAIN PARCEL OF LAND SITUATE IN SECTION 20, TOWNSHIP 29 NORTH, RANGE 7 EAST, MOUNT DIABLO BASE AND MERIDIAN, AS RECORDED IN VOLUME 9, PAGE 379 OF PATENTS OF THE COUNTY OF PLUMAS, STATE OF CALIFORNIA, PARTICULARLY DESCRIBED THEREIN AS FOLLOWS:

THE EAST ONE-HALF OF THE SOUTHEAST ONE-QUARTER OF SAID SECTION 20.

LESS AND EXCEPT THAT PORTION OF THE SAID EAST ONE-HALF DESCRIBED IN A DOCUMENT RECORDED IN VOLUME 172, PAGE 1280 OF OFFICIAL RECORDS OF PLUMAS COUNTY, DESCRIBED AS FOLLOWS:

THE NORTHEAST ONE-QUARTER OF THE SOUTHEAST ONE-QUARTER OF SAID SECTION 20.

**PARCEL 21:**

APN 011-110-033 PORTION

LCP ID #0395

ALL THAT CERTAIN PARCEL OF LAND SITUATE IN SECTIONS 20, 28, 29, 32 AND 33, TOWNSHIP 29 NORTH, RANGE 7 EAST, MOUNT DIABLO BASE AND MERIDIAN, AS RECORDED IN VOLUME 59, PAGE 356 OF DEEDS OF THE COUNTY OF PLUMAS, STATE OF CALIFORNIA, PARTICULARLY DESCRIBED THEREIN AS FOLLOWS:

ALL THOSE PORTIONS OF THE FOLLOWING DESCRIBED LANDS LYING BELOW THE CONTOUR LINE WHICH COINCIDES IN ELEVATION WITH THE CREST OF THE SPILLWAY OF LAKE ALMANOR DAM, WHICH WAS 4500.0 FEET ABOVE SEA LEVEL, AS SURVEYED ORIGINALLY BY THE GREAT WESTERN POWER COMPANY, AND WAS 4510.36 FEET ABOVE SEA LEVEL, NORTH AMERICAN DATUM OF 1929, AS SURVEYED BY THE U.S. GEOLOGICAL SURVEY IN 1936:

THE SOUTHWEST ONE-QUARTER OF THE SOUTHEAST ONE-QUARTER OF SAID SECTION 20.

THE SOUTHWEST ONE-QUARTER OF THE NORTHWEST ONE-QUARTER, THE NORTHWEST ONE-QUARTER OF THE SOUTHWEST ONE-QUARTER, THE NORTHEAST ONE-QUARTER OF THE SOUTHWEST ONE-QUARTER, THE SOUTHWEST ONE-QUARTER OF THE SOUTHWEST ONE-QUARTER, AND THE SOUTHEAST ONE-QUARTER OF THE SOUTHWEST ONE-QUARTER OF SAID SECTION 28.

THE NORTHEAST ONE-QUARTER OF THE NORTHEAST ONE-QUARTER, THE NORTHWEST ONE-QUARTER OF THE NORTHEAST ONE-QUARTER, THE SOUTHWEST ONE-QUARTER OF THE NORTHEAST ONE-QUARTER, THE SOUTHEAST ONE-QUARTER OF THE NORTHEAST ONE-QUARTER, AND THE NORTHEAST ONE-QUARTER OF THE SOUTHEAST ONE-QUARTER OF SAID SECTION 29.

THE NORTHEAST ONE-QUARTER OF THE NORTHEAST ONE-QUARTER, THE SOUTHEAST ONE-QUARTER OF THE NORTHEAST ONE-QUARTER, AND THE SOUTHWEST ONE-QUARTER OF THE NORTHEAST ONE-QUARTER OF SAID SECTION 32.

THE NORTHEAST ONE-QUARTER OF THE NORTHWEST ONE-QUARTER, THE NORTHWEST ONE-QUARTER OF THE NORTHWEST ONE-QUARTER, THE SOUTH ONE-HALF OF THE NORTHWEST ONE-QUARTER, THE NORTHWEST ONE-QUARTER OF THE NORTHEAST ONE-QUARTER, THE SOUTHWEST ONE-QUARTER OF THE NORTHEAST ONE-QUARTER, THE WEST ONE-HALF OF THE SOUTHWEST ONE-QUARTER, THE NORTHEAST ONE-QUARTER OF THE

SOUTHWEST ONE-QUARTER, THE NORTHWEST ONE-QUARTER OF THE SOUTHEAST ONE-QUARTER, THE NORTH ONE-HALF OF THE SOUTHEAST ONE-QUARTER OF THE SOUTHWEST ONE-QUARTER, AND THE NORTH ONE-HALF OF THE SOUTHWEST ONE-QUARTER OF THE SOUTHEAST ONE-QUARTER OF SAID SECTION 33.

**PARCEL 22:**

APN 011-110-033 PORTION

LCP ID #0396

ALL THAT CERTAIN PARCEL OF LAND SITUATE IN SECTION 28, TOWNSHIP 29 NORTH, RANGE 7 EAST, MOUNT DIABLO BASE AND MERIDIAN, AS RECORDED IN VOLUME 68, PAGE 308 OF DEEDS OF THE COUNTY OF PLUMAS, STATE OF CALIFORNIA, PARTICULARLY DESCRIBED THEREIN AS FOLLOWS:

ALL THOSE PORTIONS OF THE FOLLOWING DESCRIBED LANDS LYING BELOW THE CONTOUR LINE WHICH COINCIDES IN ELEVATION WITH THE CREST OF THE SPILLWAY OF LAKE ALMANOR DAM, WHICH WAS 4500.0 FEET ABOVE SEA LEVEL, AS SURVEYED ORIGINALLY BY THE GREAT WESTERN POWER COMPANY, AND WAS 4510.36 FEET ABOVE SEA LEVEL, NORTH AMERICAN DATUM OF 1929, AS SURVEYED BY THE U.S. GEOLOGICAL SURVEY IN 1936:

THE NORTHWEST ONE-QUARTER OF THE NORTHWEST ONE-QUARTER OF SAID SECTION 28.

**PARCEL 23:**

APN 011-110-033 PORTION

LCP ID #0397

ALL THAT CERTAIN PARCEL OF LAND SITUATE IN SECTION 29, TOWNSHIP 29 NORTH, RANGE 7 EAST, MOUNT DIABLO BASE AND MERIDIAN, AS RECORDED IN VOLUME 68, PAGE 308 OF DEEDS OF THE COUNTY OF PLUMAS, STATE OF CALIFORNIA, PARTICULARLY DESCRIBED THEREIN AS FOLLOWS:

ALL THOSE PORTIONS OF THE FOLLOWING DESCRIBED LANDS LYING BELOW THE CONTOUR LINE WHICH COINCIDES IN ELEVATION WITH THE CREST OF THE SPILLWAY OF LAKE ALMANOR DAM, WHICH WAS 4500.0 FEET ABOVE SEA LEVEL, AS SURVEYED ORIGINALLY BY THE GREAT WESTERN POWER COMPANY, AND WAS 4510.36 FEET ABOVE SEA LEVEL, NORTH AMERICAN DATUM OF 1929, AS SURVEYED BY THE U.S. GEOLOGICAL SURVEY IN 1936:

THE SOUTHEAST ONE-QUARTER OF THE NORTHWEST ONE-QUARTER OF SAID SECTION 29.

**PARCEL 24:**

APN 011-110-033 PORTION  
LCP ID #0398

ALL THAT CERTAIN PARCEL OF LAND SITUATE IN SECTION 29, TOWNSHIP 29 NORTH, RANGE 7 EAST, MOUNT DIABLO BASE AND MERIDIAN, AS RECORDED IN VOLUME 81, PAGE 431 OF DEEDS OF THE COUNTY OF PLUMAS, STATE OF CALIFORNIA, PARTICULARLY DESCRIBED THEREIN AS FOLLOWS:

THE SOUTHEAST ONE-QUARTER OF THE SOUTHEAST ONE-QUARTER OF SAID SECTION 29.

**PARCEL 25:**

APN 011-110-033 PORTION  
LCP ID #0399

ALL THAT CERTAIN PARCEL OF LAND SITUATE IN SECTION 29, TOWNSHIP 29 NORTH, RANGE 7 EAST, MOUNT DIABLO BASE AND MERIDIAN, AS RECORDED IN VOLUME 81, PAGE 433 OF DEEDS OF THE COUNTY OF PLUMAS, STATE OF CALIFORNIA, PARTICULARLY DESCRIBED THEREIN AS FOLLOWS:

ALL THOSE PORTIONS OF THE FOLLOWING DESCRIBED LANDS LYING BELOW THE CONTOUR LINE WHICH COINCIDES IN ELEVATION WITH THE CREST OF THE SPILLWAY OF LAKE ALMANOR DAM, WHICH WAS 4500.0 FEET ABOVE SEA LEVEL, AS SURVEYED ORIGINALLY BY THE GREAT WESTERN POWER COMPANY, AND WAS 4510.36 FEET ABOVE SEA LEVEL, NORTH AMERICAN DATUM OF 1929, AS SURVEYED BY THE U.S. GEOLOGICAL SURVEY IN 1936:

THE SOUTHWEST ONE-QUARTER OF THE SOUTHEAST ONE-QUARTER OF SAID SECTION 29.

**PARCEL 26:**

APN 011-110-033 PORTION  
LCP ID #0400

ALL THAT CERTAIN PARCEL OF LAND SITUATE IN SECTION 32, TOWNSHIP 29 NORTH, RANGE 7 EAST, MOUNT DIABLO BASE AND MERIDIAN, AS RECORDED IN VOLUME 44, PAGE 268 OF DEEDS OF THE COUNTY OF PLUMAS, STATE OF CALIFORNIA, PARTICULARLY DESCRIBED THEREIN AS FOLLOWS:

THE SOUTHEAST ONE-QUARTER OF SAID SECTION 32.

**PARCEL 27:**

APN 011-110-033 PORTION  
LCP ID #0401

ALL THAT CERTAIN PARCEL OF LAND SITUATE IN SECTION 33, TOWNSHIP 29 NORTH, RANGE 7 EAST, MOUNT DIABLO BASE AND MERIDIAN, AS RECORDED IN VOLUME 68, PAGE 308 OF DEEDS OF THE COUNTY OF PLUMAS, STATE OF CALIFORNIA, PARTICULARLY DESCRIBED THEREIN AS FOLLOWS:

ALL THOSE PORTIONS OF THE FOLLOWING DESCRIBED LANDS LYING BELOW THE CONTOUR LINE WHICH COINCIDES IN ELEVATION WITH THE CREST OF THE SPILLWAY OF LAKE ALMANOR DAM, WHICH WAS 4500.0 FEET ABOVE SEA LEVEL, AS SURVEYED ORIGINALLY BY THE GREAT WESTERN POWER COMPANY, AND WAS 4510.36 FEET ABOVE SEA LEVEL, NORTH AMERICAN DATUM OF 1929, AS SURVEYED BY THE U.S. GEOLOGICAL SURVEY IN 1936:

THE SOUTHEAST ONE-QUARTER OF THE SOUTHEAST ONE-QUARTER OF SAID SECTION 33.

**PARCEL 28:**

SBE: 117-32-1-03, 135-32-18D-3, 135-32-18E-1, 135-32-18D-4  
APN 011-110-033 PORTION, AND 001-140 PORTION  
LCP ID #0402

ALL THAT CERTAIN PARCEL OF LAND SITUATE IN SECTION 33, TOWNSHIP 29 NORTH, RANGE 7 EAST, AND SECTIONS 4 AND 5, TOWNSHIP 28 NORTH, RANGE 7 EAST, BOTH OF MOUNT DIABLO BASE AND MERIDIAN, AS RECORDED IN VOLUME 58, PAGE 212 OF DEEDS OF THE COUNTY OF PLUMAS, STATE OF CALIFORNIA, PARTICULARLY DESCRIBED THEREIN AS FOLLOWS:

ALL THOSE PORTIONS OF THE FOLLOWING DESCRIBED LANDS LYING BELOW THE CONTOUR LINE WHICH COINCIDES IN ELEVATION WITH THE CREST OF THE SPILLWAY OF LAKE ALMANOR DAM, WHICH WAS 4500.0 FEET ABOVE SEA LEVEL, AS SURVEYED ORIGINALLY BY THE GREAT WESTERN POWER COMPANY, AND WAS 4510.36 FEET ABOVE SEA LEVEL, NORTH AMERICAN DATUM OF 1929, AS SURVEYED BY THE U.S. GEOLOGICAL SURVEY IN 1936:

THE SOUTH ONE-HALF OF THE SOUTHEAST ONE-QUARTER OF THE SOUTHWEST ONE-QUARTER OF SAID SECTION 33.

THE NORTHWEST ONE-QUARTER AND THE SOUTHWEST ONE-QUARTER OF THE SOUTHWEST ONE-QUARTER OF SAID SECTION 4.



THE SOUTHWEST ONE-QUARTER OF THE SOUTHEAST ONE-QUARTER, THE SOUTHEAST ONE-QUARTER OF THE SOUTHEAST ONE-QUARTER, THE NORTHEAST ONE-QUARTER OF THE SOUTHEAST ONE-QUARTER, THE EAST ONE-HALF OF THE NORTHEAST ONE-QUARTER, AND THE WEST ONE-HALF OF THE NORTHEAST ONE-QUARTER OF SAID SECTION 5.

LESS AND EXCEPT THAT PORTION OF THE SAID NORTHEAST ONE-QUARTER OF THE SOUTHEAST ONE-QUARTER OF SECTION 5 LYING WITHIN THAT PARCEL DESCRIBED AS PARCEL NO. 2 IN THE DOCUMENT RECORDED IN BOOK 62, PAGE 118 OF DEEDS OF PLUMAS COUNTY.

**PARCEL 29:**

SBE: 117-32-1-3

APN: 011-110-033 PORTION

LCP ID #0403

ALL THAT CERTAIN PARCEL OF LAND SITUATE IN SECTION 33, TOWNSHIP 29 NORTH, RANGE 7 EAST, MOUNT DIABLO BASE AND MERIDIAN, AS RECORDED IN VOLUME 41, PAGE 331 OF DEEDS OF THE COUNTY OF PLUMAS, STATE OF CALIFORNIA, PARTICULARLY DESCRIBED THEREIN AS FOLLOWS:

THE SOUTH ONE-HALF OF THE SOUTHWEST ONE-QUARTER OF THE SOUTHEAST ONE-QUARTER OF SAID SECTION 33.

**PARCEL 30:**

SBE: 135-32-25-1

APN: 011-110-033 PORTION

LCP ID # 0404

ALL THAT CERTAIN PARCEL OF LAND SITUATE IN SECTION 32, TOWNSHIP 29 NORTH, RANGE 7 EAST, MOUNT DIABLO BASE AND MERIDIAN, AS RECORDED IN VOLUME 31, PAGE 117 OF OFFICIAL RECORDS OF THE COUNTY OF PLUMAS, STATE OF CALIFORNIA, PARTICULARLY DESCRIBED THEREIN AS FOLLOWS:

COMMENCING AT A 2 INCH IRON PIPE MARKING THE SOUTH ONE-QUARTER CORNER OF SAID SECTION 32; THENCE  
NORTH 0 ° 10' 23" WEST 116.56 FEET ALONG THE EASTERLY LINE OF THE SOUTHWEST ONE-QUARTER OF SAID SECTION 32 TO THE TRUE POINT OF BEGINNING; THENCE  
NORTH 0 ° 10' 23" WEST 457.7 FEET ALONG THE EASTERLY BOUNDARY LINE OF THE SOUTHWEST ONE-QUARTER OF SAID SECTION 32; THENCE  
NORTH 64 ° 27' WEST 23.0 FEET; THENCE  
NORTH 43 ° 50' WEST 40.0 FEET; THENCE  
NORTH 4 ° 00' WEST 48.0 FEET; THENCE

NORTH 22 ° 15' WEST 25.0 FEET; THENCE  
NORTH 36 ° 30.5' WEST 24.3 FEET; THENCE  
SOUTH 69 ° 43.5' WEST 19.8 FEET; THENCE  
SOUTH 20 ° 46' EAST 34.0 FEET; THENCE  
SOUTH 9 ° 34' WEST 54.2 FEET; THENCE  
SOUTH 38 ° 45' EAST 37.5 FEET; THENCE  
SOUTH 28 ° 53' EAST 42.5 FEET; THENCE  
SOUTH 1 ° 49' WEST 72.0 FEET; THENCE  
SOUTH 12 ° 58' EAST 49.0 FEET; THENCE  
SOUTH 7 ° 02' EAST 52.4 FEET; THENCE  
SOUTH 72 ° 26' WEST 61.0 FEET; THENCE  
NORTH 48 ° 54' WEST 48.5 FEET; THENCE  
NORTH 7 ° 30' WEST 66.8 FEET; THENCE  
SOUTH 58 ° 50' WEST 45.0 FEET; THENCE  
SOUTH 83 ° 43' WEST 32.2 FEET; THENCE  
SOUTH 57 ° 12.5' WEST 28.2 FEET; THENCE  
SOUTH 7 ° 08' WEST 34.0 FEET; THENCE  
SOUTH 26 ° 59.5' WEST 33.9 FEET; THENCE  
SOUTH 39 ° 15' WEST 44.0 FEET; THENCE  
SOUTH 64 ° 00' WEST 29.9 FEET; THENCE  
NORTH 85 ° 30' WEST 73.0 FEET; THENCE  
NORTH 22 ° 30' WEST 61.0 FEET; THENCE  
NORTH 12 ° 30' EAST 31.0 FEET; THENCE  
NORTH 29 ° 55' EAST 38.0 FEET; THENCE  
NORTH 9 ° 55' EAST 54.5 FEET; THENCE  
NORTH 16 ° 39' EAST 28.0 FEET; THENCE  
NORTH 6 ° 00' EAST 30.0 FEET; THENCE  
NORTH 6 ° 45.5' WEST 35.5 FEET; THENCE  
SOUTH 88 ° 02' WEST 35.0 FEET; THENCE  
NORTH 72 ° 15' WEST 37.0 FEET; THENCE  
SOUTH 63 ° 53' WEST 14.0 FEET; THENCE  
SOUTH 52 ° 55' WEST 23.0 FEET; THENCE  
NORTH 69 ° 05' WEST 25.0 FEET; THENCE  
NORTH 2 ° 26' WEST 21.0 FEET; THENCE  
NORTH 37 ° 56.5' WEST 27.1 FEET; THENCE  
SOUTH 21 ° 14' EAST 21.0 FEET; THENCE  
SOUTH 15 ° 33' EAST 27.0 FEET; THENCE  
SOUTH 41 ° 39' EAST 16.5 FEET; THENCE  
NORTH 82 ° 12' EAST 18.5 FEET; THENCE  
NORTH 57 ° 45' EAST 29.5 FEET; THENCE  
SOUTH 65 ° 55' EAST 36.5 FEET; THENCE  
NORTH 80 ° 53.5' EAST 31.9 FEET; THENCE  
SOUTH 3 ° 55' EAST 32.0 FEET; THENCE  
SOUTH 17 ° 36' WEST 47.5 FEET; THENCE  
SOUTH 4 ° 35' WEST 57.0 FEET; THENCE  
SOUTH 37 ° 24' WEST 39.0 FEET; THENCE

SOUTH 5 ° 39' WEST 38.0 FEET; THENCE  
SOUTH 18 ° 25' EAST 71.0 FEET; THENCE  
SOUTH 84 ° 22' EAST 64.0 FEET; THENCE  
SOUTH 20 ° 41' WEST 27.9 FEET; THENCE  
SOUTH 22 ° 50' WEST 42.0 FEET; THENCE  
SOUTH 27 ° 39' EAST 54.6 FEET; THENCE  
SOUTH 53 ° 00.5' EAST 59.2 FEET; THENCE  
SOUTH 17 ° 10' EAST 18.0 FEET; THENCE  
SOUTH 50 ° 54' WEST 12.5 FEET; THENCE  
NORTH 88 ° 30' WEST 17.5 FEET; THENCE  
SOUTH 74 ° 23' WEST 37.0 FEET; THENCE  
SOUTH 40 ° 04' WEST 37.0 FEET; THENCE  
SOUTH 33 ° 00' WEST 42.0 FEET; THENCE  
NORTH 78 ° 13' WEST 36.5 FEET; THENCE  
NORTH 10 ° 05' WEST 33.0 FEET THENCE;  
NORTH 45 ° 04.5' WEST 91.1 FEET THENCE;  
NORTH 87 ° 04' WEST 81.0 FEET; THENCE  
SOUTH 89 ° 31' WEST 61.0 FEET; THENCE  
SOUTH 78 ° 21.5' WEST 167.9 FEET; THENCE  
SOUTH 63 ° 21' WEST 79.0 FEET; THENCE  
SOUTH 76 ° 36' WEST 69.0 FEET; THENCE  
NORTH 57 ° 28' WEST 16.5 FEET; THENCE  
NORTH 6 ° 52' WEST 31.4 FEET; THENCE  
NORTH 40 ° 52.5' WEST 21.3 FEET; THENCE  
SOUTH 73 ° 40' WEST 93.5 FEET; THENCE  
SOUTH 83 ° 32' WEST 33.3 FEET; THENCE  
SOUTH 84 ° 56' EAST 32.0 FEET; THENCE  
NORTH 86 ° 20' EAST 23.0 FEET; THENCE  
NORTH 82 ° 35' EAST 30.0 FEET; THENCE  
SOUTH 55 ° 01' EAST 53.2 FEET; THENCE  
SOUTH 6 ° 05' EAST 22.5 FEET; THENCE  
SOUTH 82 ° 46' EAST 20.5 FEET; THENCE  
NORTH 48 ° 25' EAST 29.0 FEET; THENCE  
NORTH 71 ° 15' EAST 136.0 FEET; THENCE  
NORTH 79 ° 48' EAST 115.2 FEET; THENCE  
SOUTH 37 ° 04.5' EAST 62.5 FEET; THENCE  
NORTH 88 ° 28' EAST 21.5 FEET; THENCE  
NORTH 54 ° 46' EAST 43.0 FEET; THENCE  
NORTH 39 ° 05' EAST 45.0 FEET; THENCE  
NORTH 86 ° 48.5' EAST 55.0 FEET; THENCE  
SOUTH 44 ° 19.5' EAST 67.2 FEET; THENCE  
SOUTH 24 ° 24' EAST 48.5 FEET; THENCE  
SOUTH 57 ° 27' EAST 30.5 FEET; THENCE  
SOUTH 80 ° 51' EAST 47.0 FEET; THENCE  
NORTH 52 ° 37' EAST 41.0 FEET; THENCE  
NORTH 68 ° 42' EAST 29.9 FEET THENCE;

NORTH 71 ° 58.5' EAST 42.0 FEET; THENCE  
NORTH 42 ° 20' EAST 37.0 FEET; THENCE  
NORTH 5 ° 24' EAST 33.0 FEET; THENCE  
NORTH 32 ° 58' WEST 57.0 FEET; THENCE  
NORTH 34 ° 47' WEST 78.5 FEET; THENCE  
NORTH 43 ° 47.5' EAST 32.0 FEET; THENCE  
SOUTH 85 ° 30' EAST 30.5 FEET; THENCE  
SOUTH 47 ° 19' EAST 57.5 FEET; THENCE  
SOUTH 41 ° 07' EAST 47.0 FEET; THENCE  
SOUTH 69 ° 14' EAST 70.3 FEET; THENCE  
NORTH 69 ° 51' EAST 58.0 FEET; THENCE  
SOUTH 69 ' EAST 19.0 FEET; THENCE  
SOUTH 36 ° 07' EAST 68.1 FEET, MORE OR LESS, TO THE POINT OF  
BEGINNING.

**PARCEL 31:**

SBE: 117-32-18B-2, 117-32-18B-3 PORTIONS  
LCP ID #0405

ALL THAT CERTAIN PARCEL OF LAND SITUATE IN SECTION 4, TOWNSHIP 28  
NORTH, RANGE 7 EAST, MOUNT DIABLO BASE AND MERIDIAN, AS  
RECORDED IN VOLUME 159, PAGE 208 OF OFFICIAL RECORDS OF THE  
COUNTY OF PLUMAS, STATE OF CALIFORNIA, PARTICULARLY DESCRIBED  
THEREIN AS FOLLOWS:

THE NORTHWEST ONE-QUARTER OF THE SOUTHWEST ONE-QUARTER OF  
SAID SECTION 4.

LESS AND EXCEPT ALL THAT PORTION OF THE SAID NORTHWEST ONE-  
QUARTER OF SOUTHWEST ONE-QUARTER LYING WITHIN THAT PARCEL  
DESCRIBED AS PARCEL NO. 3 IN THE DOCUMENT RECORDED IN BOOK 62,  
PAGE 118 OF DEEDS OF PLUMAS COUNTY.

**PARCEL 32:**

SBE: 135-32-18B-3  
LCP ID #0406

ALL THAT CERTAIN PARCEL OF LAND SITUATE IN SECTION 5, TOWNSHIP 28  
NORTH, RANGE 7 EAST, MOUNT DIABLO BASE AND MERIDIAN, AS  
RECORDED IN VOLUME 141, PAGE 120 OF OFFICIAL RECORDS OF THE  
COUNTY OF PLUMAS, STATE OF CALIFORNIA, PARTICULARLY DESCRIBED  
THEREIN AS FOLLOWS:

ALL THOSE PORTIONS OF THE FOLLOWING DESCRIBED LANDS LYING  
BELOW THE CONTOUR LINE WHICH COINCIDES IN ELEVATION WITH THE  
CREST OF THE SPILLWAY OF LAKE ALMANOR DAM, WHICH WAS 4500.0

FEET ABOVE SEA LEVEL, AS SURVEYED ORIGINALLY BY THE GREAT WESTERN POWER COMPANY, AND WAS 4510.36 FEET ABOVE SEA LEVEL, NORTH AMERICAN DATUM OF 1929, AS SURVEYED BY THE U.S. GEOLOGICAL SURVEY IN 1936:

THE NORTHWEST ONE-QUARTER OF THE SOUTHEAST ONE-QUARTER OF SAID SECTION 5.

LESS AND EXCEPT ALL THAT PORTION OF THE SAID NORTHWEST ONE-QUARTER OF THE SOUTHEAST ONE-QUARTER LYING WITHIN THAT PARCEL DESCRIBED AS PARCEL NO. 1 IN THE DOCUMENT RECORDED IN BOOK 62, PAGE 118 OF DEEDS OF PLUMAS COUNTY.

**PARCEL 33**

SBE: 135-32-18D-3, 135-32-18D-4  
LCP ID #0407

ALL THAT CERTAIN PARCEL OF LAND SITUATE IN SECTION 4, TOWNSHIP 28 NORTH, RANGE 7 EAST, MOUNT DIABLO BASE AND MERIDIAN, AS RECORDED IN VOLUME 41, PAGE 331 OF DEEDS OF THE COUNTY OF PLUMAS, STATE OF CALIFORNIA, PARTICULARLY DESCRIBED THEREIN AS FOLLOWS:

THE SOUTHWEST ONE-QUARTER OF THE NORTHEAST ONE-QUARTER, THE WEST ONE-HALF OF THE SOUTHEAST ONE-QUARTER, THE SOUTHEAST ONE-QUARTER OF THE SOUTHEAST ONE-QUARTER, AND THE NORTHEAST ONE-QUARTER OF THE SOUTHWEST ONE-QUARTER OF SAID SECTION 4.

LESS AND EXCEPT THAT PORTION OF ABOVE DESCRIBED PARTS OF SAID SECTION 4 LYING WITHIN LANDS DESCRIBED AS PARCEL NO. 4 IN A DOCUMENT RECORDED IN BOOK 62, PAGE 118 OF DEEDS OF PLUMAS COUNTY.

**PARCEL 34:**

SBE: 135-32-18D-3 PORTION AND 135-32-18D-4  
LCP ID #0408

ALL THAT CERTAIN PARCEL OF LAND SITUATE IN SECTIONS 3 AND 4, TOWNSHIP 28 NORTH, RANGE 7 EAST, MOUNT DIABLO BASE AND MERIDIAN, AS RECORDED IN VOLUME 9, PAGE 366 OF PATENTS OF THE COUNTY OF PLUMAS, STATE OF CALIFORNIA, PARTICULARLY DESCRIBED THEREIN AS FOLLOWS:

THE NORTHWEST ONE-QUARTER OF THE SOUTHWEST ONE-QUARTER OF SAID SECTION 3; AND LOT 1, THE SOUTHEAST ONE-QUARTER OF THE

NORTHEAST ONE-QUARTER, AND THE NORTHEAST ONE-QUARTER OF THE SOUTHEAST ONE-QUARTER OF SAID SECTION 4.

LESS AND EXCEPT THAT PORTION OF SECTION 4 DESCRIBED ABOVE LYING WITHIN THAT PARCEL DESCRIBED AS PARCEL 4 IN THE DOCUMENT RECORDED IN BOOK 62, PAGE 118 OF DEEDS OF PLUMAS COUNTY.

ALSO LESS AND EXCEPT THAT PORTION OF SECTIONS 3 AND 4 DESCRIBED ABOVE LYING WITHIN THOSE PARCELS DESCRIBED AS PARCELS 1 AND 2 IN THE DOCUMENT RECORDED IN VOLUME 186, PAGE 139 OF OFFICIAL RECORDS OF PLUMAS COUNTY, PARTICULARLY DESCRIBED THEREIN AS FOLLOWS:

PARCEL 1

THOSE PORTIONS OF THE SOUTHEAST ONE-QUARTER OF THE NORTHWEST ONE-QUARTER, AND OF THE NORTH ONE-HALF OF THE SOUTHWEST ONE-QUARTER, AND OF THE NORTHWEST ONE-QUARTER OF THE SOUTHEAST ONE-QUARTER OF SECTION 3; AND OF THE NORTHEAST ONE-QUARTER OF THE SOUTHEAST ONE-QUARTER OF SECTION 4, IN TOWNSHIP 28 NORTH, RANGE 7 EAST, MOUNT DIABLO MERIDIAN LYING WITHIN THE PARCEL DESCRIBED AS FOLLOWS:

COMMENCING AT THAT CERTAIN MONUMENT IDENTIFIED AS "A" 607+84.980 P.O.T., AS SHOWN ON THE MAP ENTITLED "SURVEY OF A CONTROL LINE FOR STATE HIGHWAY PURPOSES" RECORDED MARCH 14, 1963, IN BOOK 2 OF RECORD OF SURVEYS AT PAGE 103, PLUMAS COUNTY RECORDS; THENCE ALONG SAID CONTROL LINE NORTH 65 ° 25' 00" EAST 218.66 FEET; THENCE LEAVING SAID CONTROL LINE NORTH 24 ° 35' 00" WEST 110.00 FEET TO A POINT HEREINBELOW REFERRED TO AS POINT "A"; THENCE PARALLEL WITH SAID CONTROL LINE SOUTH 65 ° 25' 00" WEST 130 FEET TO A POINT ON THE EAST LINE OF THE NORTHWEST ONE-QUARTER OF SAID SECTION 3, BEING THE TRUE POINT OF BEGINNING OF THIS DESCRIPTION; THENCE CONTINUING SOUTH 65 ° 25' 00" WEST 1236 FEET MORE OR LESS, TO A POINT FOR A TOTAL DISTANCE OF 1366.35 FEET FROM SAID POINT "A"; THENCE NORTH 89 ° 57' 49" WEST 171.57 FEET; THENCE SOUTH 35 ° 25' 00" 40.00 FEET, HEREINBELOW REFERRED TO AS COURSE "X"; THENCE SOUTH 13 ° 15' 15" WEST 77.24 FEET; THENCE SOUTH 66 ° 18' 39" WEST 736.30 FEET; THENCE SOUTH 83 ° 31' 00" WEST 458.32 FEET; THENCE NORTH 83 ° 12' 31" WEST 581.69 FEET TO A POINT, FROM WHICH A POINT HEREINBELOW REFERRED TO AS POINT "B" BEARS SOUTH 51 ° 26' 45" WEST 232.94 FEET; THENCE NORTH 85 ° 10' 13" WEST 180 FEET, MORE OR LESS, TO THE POINT OF INTERSECTION WITH THAT CERTAIN COURSE DESCRIBED AS "THENCE , ALONG SAID FLOW LINE SOUTH 3 ° 28' WEST 147.83 FEET" IN PARCEL NO. 4 OF THE FINAL ORDER OF CONDEMNATION, RECORDED AUGUST 28, 1929, IN BOOK 62 OF DEEDS AT PAGE 118, PLUMAS COUNTY

RECORDS; THENCE ALONG LAST SAID COURSE, SOUTHERLY, 133 FEET, MORE OR LESS, TO THE NORTHERLY TERMINUS OF THAT CERTAIN COURSE DESCRIBED AS "THENCE SOUTH 11 ° 03' EAST 268 FEET" IN SAID "PARCEL NO. 4"; THENCE ALONG LAST SAID COURSE, SOUTHEASTERLY 25 FEET, MORE OR LESS, TO A POINT, FROM WHICH SAID POINT "B" BEARS SOUTH 79 ° 03' 19" EAST; THENCE SOUTH 79 ° 03' 19" EAST 7 FEET, MORE OR LESS, TO SAID POINT "B"; THENCE SOUTH 75 ° 09' 44" EAST 258.94 FEET; THENCE SOUTH 83 ° 30' 33" EAST 736. 80 FEET; THENCE NORTH 68 ° 05' 21" EAST 714.90 FEET; THENCE NORTH 59 ° 30' 31" EAST 100.53 FEET; THENCE NORTH 68 ° 05' 21" EAST 367.32 FEET; THENCE SOUTH 51 ° 54' 39" EAST 35.03 FEET; THENCE NORTH 65 ° 25' 00" EAST 60.00 FEET; THENCE NORTH 08 ° 05' 21" EAST 31.81 FEET; THENCE NORTH 68 ° 05' 21" EAST 1325 FEET, MORE OR LESS, TO THE NORTH LINE OF THE SOUTHWEST ONE-QUARTER OF SAID SECTION 3; THENCE ALONG THE NORTH LINE OF THE SAID SOUTHWEST ONE-QUARTER OF SECTION 3, WESTERLY 167 FEET TO THE NORTHWEST CORNER OF SAID SOUTHEAST ONE-QUARTER; THENCE ALONG THE EAST LINE OF THE SAID NORTHWEST ONE-QUARTER OF SECTION 3, NORTHERLY 212 FEET, MORE OR LESS, TO THE TRUE POINT OF BEGINNING.

PARCEL 2:

THOSE PORTIONS OF THE NORTH ONE-HALF OF THE SOUTHWEST ONE-QUARTER AND THE SOUTHEAST ONE-QUARTER OF THE NORTHWEST ONE-QUARTER OF SAID SECTION 3; AND OF THE NORTHEAST ONE-QUARTER OF THE SOUTHEAST ONE-QUARTER OF SAID SECTION 4, LYING NORTHERLY OF PARCEL 1 AND SOUTHERLY OF THE LINE DESCRIBED AS FOLLOWS:

COMMENCING AT SAID MONUMENT IDENTIFIED AS "A" 607+84.980 P.O.T; THENCE ALONG SAID CONTROL LINE NORTH 65 ° 25' 00" EAST 215.02 FEET; THENCE LEAVING SAID CONTROL LINE NORTH 24 ° 35' 00" WEST 150.00 FEET TO A POINT HEREINBELOW REFERRED TO AS POINT "C"; THENCE PARALLEL WITH SAID CONTROL LINE SOUTH 65 ° 25' 00" WEST 112 FEET TO THE EAST LINE OF THE NORTHWEST ONE-QUARTER OF SAID SECTION 3, BEING THE TRUE POINT OF BEGINNING OF THIS LINE; THENCE CONTINUING SOUTH 65 ° 25' 00" WEST 1242 FEET, MORE OR LESS, TO A POINT, FOR A TOTAL DISTANCE OF 1353.98 FEET FROM SAID POINT "C"; THENCE NORTH 59 ° 20' 20" WEST 194.74 FEET; THENCE SOUTH 68 ° 03' 03" WEST 105.11 FEET; THENCE SOUTH 08 ° 32' 34" EAST 181.10 FEET; THENCE SOUTH 66 ° 18' 39" WEST 710.28 FEET; THENCE SOUTH 83 ° 31' 00" WEST 447. 61 FEET; THENCE NORTH 83 ° 12' 31" WEST 577.69 FEET; THENCE NORTH 61 ° 26' 41" WEST 431.04 FEET; THENCE NORTH 81 ° 54' 13" WEST 10 FEET, MORE OR LESS, TO THE POINT OF TERMINATION OF THIS LINE ON THE NORTHWESTERLY TERMINUS OF THAT CERTAIN COURSE DESCRIBED AS "THENCE, SOUTH 29 ° 43' EAST 252.00 FEET IN SAID "PARCEL NO. 4".

**PARCEL 35:**

SBE: 135-32-18D-3

LCP ID #0409

ALL THAT CERTAIN PARCEL OF LAND SITUATE IN SECTION 4, TOWNSHIP 28 NORTH, RANGE 7 EAST, MOUNT DIABLO BASE AND MERIDIAN, AS RECORDED IN VOLUME 9, PAGE 374 OF PATENTS OF THE COUNTY OF PLUMAS, STATE OF CALIFORNIA, PARTICULARLY DESCRIBED THEREIN AS FOLLOWS:

LOT 2 OF SAID SECTION 4.

**PARCEL 36:**

SBE: 135-32-18D-3 AND 135-32-18D-4

LCP ID #0410

ALL THAT CERTAIN PARCEL OF LAND SITUATE IN SECTION 3, TOWNSHIP 28 NORTH, RANGE 7 EAST, MOUNT DIABLO BASE AND MERIDIAN, AS RECORDED IN VOLUME 9, PAGE 370 OF PATENTS OF THE COUNTY OF PLUMAS, STATE OF CALIFORNIA, PARTICULARLY DESCRIBED THEREIN AS FOLLOWS:

THE SOUTH ONE-HALF OF THE NORTHWEST ONE-QUARTER, THE NORTHEAST ONE-QUARTER OF THE SOUTHWEST ONE-QUARTER, AND THE NORTHWEST ONE-QUARTER OF THE SOUTHEAST ONE-QUARTER OF SAID SECTION 3.

LESS AND EXCEPT THAT PORTION OF SECTION 3 DESCRIBED ABOVE LYING WITHIN PARCELS DESCRIBED AS PARCELS 1, 2, 3 AND 4 IN THE DOCUMENT RECORDED IN VOLUME 186, PAGE 139 OF OFFICIAL RECORDS OF PLUMAS COUNTY, PARTICULARLY DESCRIBED THEREIN AS FOLLOWS:

PARCEL 1

THOSE PORTIONS OF THE SOUTHEAST ONE-QUARTER OF THE NORTHWEST ONE-QUARTER, AND OF THE NORTH ONE-HALF OF THE SOUTHWEST ONE-QUARTER, AND OF THE NORTHWEST ONE-QUARTER OF THE SOUTHEAST ONE-QUARTER OF SECTION 3; AND OF THE NORTHEAST ONE-QUARTER OF THE SOUTHEAST ONE-QUARTER OF SECTION 4, IN TOWNSHIP 28 NORTH, RANGE 7 EAST, MOUNT DIABLO MERIDIAN LYING WITHIN THE PARCEL DESCRIBED AS FOLLOWS:

COMMENCING AT THAT CERTAIN MONUMENT IDENTIFIED AS "A" 607+84.980 P.O.T., AS SHOWN ON THE MAP ENTITLED "SURVEY OF A CONTROL LINE FOR STATE HIGHWAY PURPOSES" RECORDED MARCH 14, 1963, IN BOOK 2 OF RECORD OF SURVEYS AT PAGE 103, PLUMAS COUNTY



RECORDS; THENCE ALONG SAID CONTROL LINE NORTH 65 ° 25' 00" EAST 218.66 FEET; THENCE LEAVING SAID CONTROL LINE NORTH 24 ° 35' 00" WEST 110.00 FEET TO A POINT HEREINBELOW REFERRED TO AS POINT "A"; THENCE PARALLEL WITH SAID CONTROL LINE SOUTH 65 ° 25' 00" WEST 130 FEET TO A POINT ON THE EAST LINE OF THE NORTHWEST ONE-QUARTER OF SAID SECTION 3, BEING THE TRUE POINT OF BEGINNING OF THIS DESCRIPTION; THENCE CONTINUING SOUTH 65 ° 25' 00" WEST 1236 FEET MORE OR LESS, TO A POINT FOR A TOTAL DISTANCE OF 1366.35 FEET FROM SAID POINT "A"; THENCE NORTH 89 ° 57' 49" WEST 171.57 FEET; THENCE SOUTH 35 ° 25' 00" 40.00 FEET, HEREINBELOW REFERRED TO AS COURSE "X"; THENCE SOUTH 13 ° 15' 15" WEST 77.24 FEET; THENCE SOUTH 66 ° 18' 39" WEST 736.30 FEET; THENCE SOUTH 83 ° 31' 00" WEST 458.32 FEET; THENCE NORTH 83 ° 12' 31" WEST 581.69 FEET TO A POINT, FROM WHICH A POINT HEREINBELOW REFERRED TO AS POINT "B" BEARS SOUTH 51 ° 26' 45" WEST 232.94 FEET; THENCE NORTH 85 ° 10' 13" WEST 180 FEET, MORE OR LESS, TO THE POINT OF INTERSECTION WITH THAT CERTAIN COURSE DESCRIBED AS "THENCE , ALONG SAID FLOW LINE SOUTH 3 ° 28' WEST 147.83 FEET" IN PARCEL NO. 4 OF THE FINAL ORDER OF CONDEMNATION, RECORDED AUGUST 28, 1929, IN BOOK 62 OF DEEDS AT PAGE 118, PLUMAS COUNTY RECORDS; THENCE ALONG LAST SAID COURSE, SOUTHERLY, 133 FEET, MORE OR LESS, TO THE NORTHERLY TERMINUS OF THAT CERTAIN COURSE DESCRIBED AS "THENCE SOUTH 11 ° 03' EAST 268 FEET" IN SAID "PARCEL NO. 4"; THENCE ALONG LAST SAID COURSE, SOUTHEASTERLY 25 FEET, MORE OR LESS, TO A POINT, FROM WHICH SAID POINT "B" BEARS SOUTH 79 ° 03' 19" EAST; THENCE SOUTH 79 ° 03' 19" EAST 7 FEET, MORE OR LESS, TO SAID POINT "B"; THENCE SOUTH 75 ° 09' 44" EAST 258.94 FEET; THENCE SOUTH 83 ° 30' 33" EAST 736.80 FEET; THENCE NORTH 68 ° 05' 21" EAST 714.90 FEET; THENCE NORTH 59 ° 30' 31" EAST 100.53 FEET; THENCE NORTH 68 ° 05' 21" EAST 367.32 FEET; THENCE SOUTH 51 ° 54' 39" EAST 35.03 FEET; THENCE NORTH 65 ° 25' 00" EAST 60.00 FEET; THENCE NORTH 08 ° 05' 21" EAST 31.81 FEET; THENCE NORTH 68 ° 05' 21" EAST 1325 FEET, MORE OR LESS, TO THE NORTH LINE OF THE SOUTHWEST ONE-QUARTER OF SAID SECTION 3; THENCE ALONG THE NORTH LINE OF THE SAID SOUTHWEST ONE-QUARTER OF SECTION 3, WESTERLY 167 FEET TO THE NORTHWEST CORNER OF SAID SOUTHWEST ONE-QUARTER; THENCE ALONG THE EAST LINE OF THE SAID NORTHWEST ONE-QUARTER OF SECTION 3, NORTHERLY 212 FEET, MORE OR LESS, TO THE TRUE POINT OF BEGINNING.

PARCEL 2:

THOSE PORTIONS OF THE NORTH ONE-HALF OF THE SOUTHWEST ONE-QUARTER AND THE SOUTHWEST ONE-QUARTER OF THE NORTHWEST ONE-QUARTER OF SAID SECTION 3; AND OF THE NORTHEAST ONE-QUARTER OF THE SOUTHWEST ONE-QUARTER OF SAID SECTION 4, LYING NORTHERLY OF PARCEL 1 AND SOUTHERLY OF THE LINE DESCRIBED AS FOLLOWS:

COMMENCING AT SAID MONUMENT IDENTIFIED AS "A" 607+84.980 P.O.T.; THENCE ALONG SAID CONTROL LINE NORTH 65 ° 25' 00" EAST 215.02 FEET; THENCE LEAVING SAID CONTROL LINE NORTH 24 ° 35' 00" WEST 150.00 FEET TO A POINT HEREINBELOW REFERRED TO AS POINT "C"; THENCE PARALLEL WITH SAID CONTROL LINE SOUTH 65 ° 25' 00" WEST 112 FEET TO THE EAST LINE OF THE NORTHWEST ONE-QUARTER OF SAID SECTION 3, BEING THE TRUE POINT OF BEGINNING OF THIS LINE; THENCE CONTINUING SOUTH 65 ° 25' 00" WEST 1242 FEET, MORE OR LESS, TO A POINT, FOR A TOTAL DISTANCE OF 1353.98 FEET FROM SAID POINT "C"; THENCE NORTH 59 ° 20' 20" WEST 194.74 FEET; THENCE SOUTH 68 ° 03' 03" WEST 105.11 FEET; THENCE SOUTH 08 ° 32' 34" EAST 181.10 FEET; THENCE SOUTH 66 ° 18' 39" WEST 710.28 FEET; THENCE SOUTH 83 ° 31' 00" WEST 447.61 FEET; THENCE NORTH 83 ° 12' 31" WEST 577.69 FEET; THENCE NORTH 61 ° 26' 41" WEST 431.04 FEET; THENCE NORTH 81 ° 54' 13" WEST 10 FEET, MORE OR LESS, TO THE POINT OF TERMINATION OF THIS LINE ON THE NORTHWESTERLY TERMINUS OF THAT CERTAIN COURSE DESCRIBED AS "THENCE, SOUTH 29 ° 43' EAST 252.00 FEET IN SAID "PARCEL NO. 4";

PARCEL 3:

THAT PORTION OF THE NORTH ONE-HALF OF THE SOUTHWEST ONE-QUARTER OF SAID SECTION 3, LYING WITHIN A STRIP OF LAND 60.00 FEET IN WIDTH, THE CENTER LINE BEING DESCRIBED AS FOLLOWS; COMMENCING AT THAT CERTAIN MONUMENT IDENTIFIED AS "A" 597+40.840 P.O.T., AS SHOWN ON SAID MAP; THENCE ALONG SAID CONTROL LINE SOUTH 65 ° 25' 00" WEST 177.84 FEET; THENCE LEAVING SAID CONTROL LINE SOUTH 24 ° 35' 00" EAST 115.00 FEET TO THE TRUE POINT OF BEGINNING OF THIS CENTER LINE; THENCE FROM A TANGENT WHICH BEARS SOUTH 24 ° 35' 00" EAST ALONG A CURVE TO THE RIGHT HAVING A RADIUS OF 115.00 FEET, THROUGH AN ANGLE OF 90 ° 00' 00", A DISTANCE OF 180.64 FEET; THENCE SOUTH 65 ° 25' 00" WEST 210.00 FEET; THENCE FROM A TANGENT WHICH BEARS SOUTH 65 ° 25' 00" WEST ALONG A CURVE TO THE LEFT, HAVING A RADIUS OF 115.00 FEET, A DISTANCE OF 126 FEET, MORE OR LESS, TO THE POINT OF TERMINATION OF THIS LINE ON THE NORTHERLY LINE OF THAT CERTAIN PARCEL DESCRIBED IN THE DEED TO ALMANOR RAILROAD COMPANY, RECORDED JUNE 8, 1942, IN BOOK 78 OF DEEDS AT PAGE 239, PLUMAS COUNTY RECORDS.

THE SIDE LINES OF SAID STRIP ARE TO BE PROLONGED OR SHORTENED SO AS TO BEGIN ON A LINE DRAWN NORMAL TO, AND THROUGH, THE TRUE POINT OF BEGINNING AND TO TERMINATE ON SAID NORTHERLY LINE.

PARCEL 4:

THAT PORTION OF THE NORTH ONE-HALF OF THE SOUTHWEST ONE-QUARTER AND THE NORTHWEST ONE-QUARTER OF THE SOUTHEAST ONE-QUARTER OF SAID SECTION 3, BOUNDED AS FOLLOWS: ON THE NORTH BY THE SOUTHERLY LINE OF PARCEL 1, HEREINABOVE DESCRIBED; ON THE WEST BY THE EASTERLY LINE OF PARCEL 3, HEREINABOVE DESCRIBED; ON THE EAST BY THE NORTH LINE OF SAID SOUTHEAST ONE-QUARTER; ON THE SOUTH BY THE LINE DESCRIBED AS FOLLOWS:

COMMENCING AT SAID MONUMENT IDENTIFIED AS "A" 607+84.980 P.O.T.; THENCE ALONG SAID CONTROL LINE NORTH 65 ° 25' 00" EAST 515.02 FEET; THENCE LEAVING SAID CONTROL LINE SOUTH 21 ° 54' 39" EAST 261 FEET, MORE OR LESS, TO THE SOUTHERLY LINE OF THAT CERTAIN 80-FOOT WIDE STRIP DESCRIBED IN THE DEED TO THE STATE OF CALIFORNIA RECORDED JULY 23, 1927, IN BOOK 60 OF DEEDS AT PAGE 85, PLUMAS COUNTY RECORDS; THENCE ALONG SAID SOUTHERLY LINE SOUTH 68 ° 05' 21" WEST 120 FEET, MORE OR LESS, TO THE NORTHERLY LINE OF SAID SOUTHEAST ONE-QUARTER, BEING THE TRUE POINT OF BEGINNING OF THE LINE; THENCE CONTINUING SOUTH 68 ° 05' 21" WEST 1596 FEET TO THE POINT OF TERMINATION OF THIS LINE ON THE EASTERLY LINE OF PARCEL 3, HEREINABOVE DESCRIBED.

THE BEARINGS AND DISTANCES USED IN THE ABOVE DESCRIPTION ARE ON THE CALIFORNIA COORDINATE SYSTEM, ZONE 1. DIVIDE DISTANCES SHOWN BY 0.9997118 TO OBTAIN GROUND LEVEL DISTANCES.

**PARCEL 37:**

SBE: 135-32-18E-1 AND 135-32-1-7  
2105-CFX-0411  
LCP ID #0411

ALL THAT CERTAIN PARCEL OF LAND SITUATE IN SECTIONS 8 AND 9, TOWNSHIP 28 NORTH, RANGE 7 EAST, MOUNT DIABLO BASE AND MERIDIAN, AS RECORDED IN VOLUME 41, PAGE 425, AND VOLUME 43, PAGE 427, BOTH OF DEEDS OF THE COUNTY OF PLUMAS, STATE OF CALIFORNIA, PARTICULARLY DESCRIBED THEREIN AS FOLLOWS:

THE EAST ONE-HALF, THE EAST ONE-HALF OF THE SOUTHWEST ONE-QUARTER, AND THE SOUTHEAST ONE-QUARTER OF THE NORTHWEST ONE-QUARTER OF SAID SECTION 8, LESS A PORTION OF THE SAID SOUTHEAST ONE-QUARTER OF NORTHWEST ONE-QUARTER DESCRIBED IN A DOCUMENT RECORDED IN VOLUME 10, PAGE 784 OF DEEDS OF PLUMAS COUNTY.

THE WEST ONE-HALF OF THE SOUTHWEST ONE-QUARTER, THE NORTHEAST ONE-QUARTER OF THE SOUTHWEST ONE-QUARTER, THE SOUTHWEST ONE-QUARTER OF THE NORTHWEST ONE-QUARTER, THE

NORTHWEST ONE-QUARTER OF THE NORTHWEST ONE-QUARTER, THE SOUTHEAST ONE-QUARTER OF THE SOUTHWEST ONE-QUARTER, AND THAT PORTION OF THE SOUTHEAST ONE-QUARTER OF THE NORTHWEST ONE-QUARTER LYING SOUTHWESTERLY OF THE SOUTHWESTERLY SIDE OF THE NORTH FORK OF THE FEATHER RIVER AS IT EXISTED IN 1911, ALL IN SAID SECTION 9.

LESS AND EXCEPT ALL THOSE PORTIONS OF THE FOLLOWING DESCRIBED LANDS DESCRIBED IN A DOCUMENT RECORDED IN VOLUME 68, PAGE 311 OF OFFICIAL RECORDS OF SAID COUNTY, LYING ABOVE THE CONTOUR LINE WHICH COINCIDES IN ELEVATION WITH THE CREST OF THE SPILLWAY OF LAKE ALMANOR DAM, WHICH WAS 4500.0 FEET ABOVE SEA LEVEL, AS SURVEYED ORIGINALLY BY THE GREAT WESTERN POWER COMPANY, AND WAS 4510.36 FEET ABOVE SEA LEVEL, NORTH AMERICAN DATUM OF 1929, AS SURVEYED BY THE U.S. GEOLOGICAL SURVEY IN 1936:

THE SOUTHEAST ONE-QUARTER OF THE NORTHWEST ONE-QUARTER AND THE NORTHEAST ONE-QUARTER OF THE SOUTHWEST ONE-QUARTER OF SAID SECTION 8.

LESS AND EXCEPT ALL THOSE PORTIONS OF THE FOLLOWING DESCRIBED LANDS DESCRIBED IN A DOCUMENT RECORDED IN BOOK 707, PAGE 737 OF OFFICIAL RECORDS OF SAID COUNTY, LYING BELOW THE CONTOUR LINE WHICH COINCIDES IN ELEVATION WITH THE CREST OF THE SPILLWAY OF LAKE ALMANOR DAM, WHICH WAS 4500.0 FEET ABOVE SEA LEVEL, AS SURVEYED ORIGINALLY BY THE GREAT WESTERN POWER COMPANY, AND WAS 4510.36 FEET ABOVE SEA LEVEL, NORTH AMERICAN DATUM OF 1929, AS SURVEYED BY THE U.S. GEOLOGICAL SURVEY IN 1936:

THE SOUTHEAST ONE-QUARTER OF THE NORTHWEST ONE-QUARTER AND THE NORTHEAST ONE-QUARTER OF THE SOUTHWEST ONE-QUARTER OF SAID SECTION 8.

**PARCEL 38:**

SBE: 135-32-18D-4, 117-32-1-8

LCP ID #0412

ALL THAT CERTAIN PARCEL OF LAND SITUATE IN SECTIONS 3 AND 10, TOWNSHIP 28 NORTH, RANGE 7 EAST, MOUNT DIABLO BASE AND MERIDIAN, AS RECORDED IN VOLUME 68, PAGE 308 OF DEEDS OF THE COUNTY OF PLUMAS, STATE OF CALIFORNIA, PARTICULARLY DESCRIBED THEREIN AS FOLLOWS:

ALL THOSE PORTIONS OF THE FOLLOWING DESCRIBED LANDS LYING BELOW THE CONTOUR LINE WHICH COINCIDES IN ELEVATION WITH THE CREST OF THE SPILLWAY OF LAKE ALMANOR DAM, WHICH WAS 4500.0

FEET ABOVE SEA LEVEL, AS SURVEYED ORIGINALLY BY THE GREAT WESTERN POWER COMPANY, AND WAS 4510.36 FEET ABOVE SEA LEVEL, NORTH AMERICAN DATUM OF 1929, AS SURVEYED BY THE U.S. GEOLOGICAL SURVEY IN 1936:

THE SOUTH ONE-HALF OF THE SOUTHEAST ONE-QUARTER AND THE SOUTH ONE-HALF OF THE SOUTHWEST ONE-QUARTER OF SAID SECTION 3; AND THE NORTHEAST ONE-QUARTER OF THE NORTHEAST ONE-QUARTER OF SAID SECTION 10.

**PARCEL 39:**

APN 001-140-05

LCP ID #0413

SBE: 135-32-18D-4

ALL THAT CERTAIN PARCEL OF LAND SITUATE IN SECTION 3, TOWNSHIP 28 NORTH, RANGE 7 EAST, MOUNT DIABLO BASE AND MERIDIAN, AS RECORDED IN VOLUME 279, PAGE 714 OF OFFICIAL RECORDS OF THE COUNTY OF PLUMAS, STATE OF CALIFORNIA, PARTICULARLY DESCRIBED THEREIN AS FOLLOWS:

ALL THOSE PORTIONS OF THE FOLLOWING DESCRIBED LANDS LYING ABOVE THE CONTOUR LINE WHICH COINCIDES IN ELEVATION WITH THE CREST OF THE SPILLWAY OF LAKE ALMANOR DAM, WHICH WAS 4500.0 FEET ABOVE SEA LEVEL, AS SURVEYED ORIGINALLY BY THE GREAT WESTERN POWER COMPANY, AND WAS 4510.36 FEET ABOVE SEA LEVEL, NORTH AMERICAN DATUM OF 1929, AS SURVEYED BY THE U.S. GEOLOGICAL SURVEY IN 1936:

THE SOUTH ONE-HALF OF THE SOUTHWEST ONE-QUARTER OF SAID SECTION 3 LESS THAT PART, BELOW THE SAID CONTOUR LINE, DESCRIBED IN A DOCUMENT RECORDED IN VOLUME 68, PAGE 308 OF DEEDS OF PLUMAS COUNTY.

**PARCEL 40:**

SBE: 135-32-18D-4

LCP ID #0414

ALL THAT CERTAIN PARCEL OF LAND SITUATE IN SECTION 4, TOWNSHIP 28 NORTH, RANGE 7 EAST, MOUNT DIABLO BASE AND MERIDIAN, AS RECORDED IN VOLUME 59, PAGE 259 OF DEEDS OF THE COUNTY OF PLUMAS, STATE OF CALIFORNIA, PARTICULARLY DESCRIBED THEREIN AS FOLLOWS:

THAT PORTION OF THE SOUTHEAST ONE-QUARTER OF THE SOUTHWEST ONE-QUARTER OF SAID SECTION 4, LYING NORTH OF THE RED BLUFF AND SUSANVILLE ROAD, AS IT EXISTED IN 1905.

**PARCEL 41:**

SBE: 135-32-18D-4, 117-32-1-7

LCP ID #0415

ALL THAT CERTAIN PARCEL OF LAND SITUATE IN SECTIONS 4 AND 9, TOWNSHIP 28 NORTH, RANGE 7 EAST, MOUNT DIABLO BASE AND MERIDIAN, AS RECORDED IN VOLUME 41, PAGE 427 OF DEEDS OF THE COUNTY OF PLUMAS, STATE OF CALIFORNIA, PARTICULARLY DESCRIBED THEREIN AS FOLLOWS:

THE EAST ONE-HALF, THE NORTHEAST ONE-QUARTER OF THE NORTHWEST ONE-QUARTER AND THAT PART OF THE SOUTHEAST ONE-QUARTER OF THE NORTHWEST ONE-QUARTER LYING NORTHERLY AND NORTHEASTERLY OF THE SOUTHWESTERLY SIDE OF THE NORTH FORK OF THE FEATHER RIVER, AS IT EXISTED IN 1911 BEING ABOUT ONE-HALF OF SAID SOUTHEAST ONE-QUARTER OF THE NORTHWEST ONE-QUARTER, ALL IN SAID SECTION 9; AND THE SOUTHEAST ONE-QUARTER OF THE SOUTHWEST ONE-QUARTER OF SAID SECTION 4.

EXCEPTING THEREFROM THAT PORTION DESCRIBED IN A DOCUMENT RECORDED IN VOLUME 59, PAGE 259 OF DEEDS OF PLUMAS COUNTY, PARTICULARLY DESCRIBED THEREIN AS FOLLOWS:

THAT PORTION OF THE SOUTHEAST ONE-QUARTER OF THE SOUTHWEST ONE-QUARTER OF SAID SECTION 4, LYING NORTH OF THE RED BLUFF AND SUSANVILLE ROAD, AS IT EXISTED IN 1905.

**PARCEL 42:**

SBE: 117-32-1-8

LCP ID #0416

ALL THAT CERTAIN PARCEL OF LAND SITUATE IN SECTION 10, TOWNSHIP 28 NORTH, RANGE 7 EAST, MOUNT DIABLO BASE AND MERIDIAN, AS RECORDED IN VOLUME 9, PAGE 369 OF PATENTS OF THE COUNTY OF PLUMAS, STATE OF CALIFORNIA, PARTICULARLY DESCRIBED THEREIN AS FOLLOWS:

THE SOUTH ONE-HALF OF THE NORTHEAST ONE-QUARTER, THE NORTHWEST ONE-QUARTER OF THE NORTHEAST QUARTER, AND THE NORTHEAST ONE-QUARTER OF THE NORTHWEST ONE-QUARTER OF SAID SECTION 10.

**PARCEL 43:**  
SBE: 117-32-1-8  
LCP ID #0417

ALL THAT CERTAIN PARCEL OF LAND SITUATE IN SECTION 10, TOWNSHIP 28 NORTH, RANGE 7 EAST, MOUNT DIABLO BASE AND MERIDIAN, AS RECORDED IN VOLUME 9, PAGE 365 OF PATENTS OF THE COUNTY OF PLUMAS, STATE OF CALIFORNIA, PARTICULARLY DESCRIBED THEREIN AS FOLLOWS:

THE WEST ONE-HALF OF THE NORTHWEST ONE-QUARTER, THE SOUTHEAST ONE-QUARTER OF THE NORTHWEST ONE-QUARTER, AND THE NORTHWEST ONE-QUARTER OF THE SOUTHWEST ONE-QUARTER OF SAID SECTION 10.

**PARCEL 44:**  
SBE: 117-32-1-8 PORTION, 117-32-1-13  
LCP ID #0418

ALL THAT CERTAIN PARCEL OF LAND SITUATE IN SECTIONS 10 AND 15, TOWNSHIP 28 NORTH, RANGE 7 EAST, MOUNT DIABLO BASE AND MERIDIAN, AS RECORDED IN VOLUME 9, PAGE 376 OF PATENTS OF THE COUNTY OF PLUMAS, STATE OF CALIFORNIA, PARTICULARLY DESCRIBED THEREIN AS FOLLOWS:

THE SOUTH ONE-HALF OF THE SOUTHWEST ONE-QUARTER OF SAID SECTION 10; AND THE NORTH ONE-HALF OF THE NORTHWEST ONE-QUARTER OF SAID SECTION 15.

**PARCEL 45:**  
SBE: 117-32-1-8, 135-32-1-13, 135-32-18D-5  
LCP ID #0419

ALL THAT CERTAIN PARCEL OF LAND SITUATE IN SECTIONS 10, 11 AND 15, TOWNSHIP 28 NORTH, RANGE 7 EAST, MOUNT DIABLO BASE AND MERIDIAN, AS RECORDED IN VOLUME 56, PAGE 58 OF DEEDS OF THE COUNTY OF PLUMAS, STATE OF CALIFORNIA, PARTICULARLY DESCRIBED THEREIN AS FOLLOWS:

THE NORTH ONE-HALF OF THE SOUTHEAST ONE-QUARTER, THE NORTHEAST ONE-QUARTER OF THE SOUTHWEST ONE-QUARTER, AND THE SOUTH ONE-HALF OF THE SOUTHEAST ONE-QUARTER OF SAID SECTION 10; THE NORTHWEST ONE-QUARTER OF THE SOUTHWEST ONE-QUARTER OF SAID SECTION 11; AND THE NORTH ONE-HALF OF THE NORTHEAST ONE-QUARTER OF SAID SECTION 15.

**PARCEL 46:**  
SBE: 135-32-20-5  
LCP ID #0420

ALL THAT CERTAIN PARCEL OF LAND SITUATE IN SECTIONS 2 AND 3, TOWNSHIP 28 NORTH, RANGE 7 EAST, MOUNT DIABLO BASE AND MERIDIAN, AS RECORDED IN VOLUME 85, PAGE 376 OF DEEDS OF THE COUNTY OF PLUMAS, STATE OF CALIFORNIA, PARTICULARLY DESCRIBED THEREIN AS FOLLOWS:

ALL THOSE PORTIONS OF THE FOLLOWING DESCRIBED LANDS LYING BELOW THE CONTOUR LINE WHICH COINCIDES IN ELEVATION WITH THE CREST OF THE SPILLWAY OF LAKE ALMANOR DAM, WHICH WAS 4500.0 FEET ABOVE SEA LEVEL, AS SURVEYED ORIGINALLY BY THE GREAT WESTERN POWER COMPANY, AND WAS 4510.36 FEET ABOVE SEA LEVEL, NORTH AMERICAN DATUM OF 1929, AS SURVEYED BY THE U.S. GEOLOGICAL SURVEY IN 1936:

THE NORTHEAST ONE-QUARTER OF THE SOUTHEAST ONE-QUARTER OF SAID SECTION 3; AND THE NORTHWEST ONE-QUARTER OF THE SOUTHWEST ONE-QUARTER AND THE SOUTH ONE-HALF OF THE SOUTHWEST ONE-QUARTER OF SAID SECTION 2.

**PARCEL 47:**  
SBE: 135-32-20-6  
LCP ID #0421

ALL THAT CERTAIN PARCEL OF LAND SITUATE IN SECTION 11, TOWNSHIP 28 NORTH, RANGE 7 EAST, MOUNT DIABLO BASE AND MERIDIAN, AS RECORDED IN VOLUME 85, PAGE 376 OF DEEDS OF THE COUNTY OF PLUMAS, STATE OF CALIFORNIA, PARTICULARLY DESCRIBED THEREIN AS FOLLOWS:

ALL THOSE PORTIONS OF THE FOLLOWING DESCRIBED LANDS LYING BELOW THE CONTOUR LINE WHICH COINCIDES IN ELEVATION WITH THE CREST OF THE SPILLWAY OF LAKE ALMANOR DAM, WHICH WAS 4500.0 FEET ABOVE SEA LEVEL, AS SURVEYED ORIGINALLY BY THE GREAT WESTERN POWER COMPANY, AND WAS 4510.36 FEET ABOVE SEA LEVEL, NORTH AMERICAN DATUM OF 1929, AS SURVEYED BY THE U.S. GEOLOGICAL SURVEY IN 1936:

THE SOUTHWEST ONE-QUARTER OF THE NORTHEAST ONE-QUARTER AND THE NORTHWEST ONE-QUARTER OF THE SOUTHEAST ONE-QUARTER OF SAID SECTION 11.



**PARCEL 48:**

SBE: 135-32-18D-5

LCP ID #0422

ALL THAT CERTAIN PARCEL OF LAND SITUATE IN SECTION 11, TOWNSHIP 28 NORTH, RANGE 7 EAST, MOUNT DIABLO BASE AND MERIDIAN, AS RECORDED IN VOLUME 9, PAGE 372 OF PATENTS OF THE COUNTY OF PLUMAS, STATE OF CALIFORNIA, PARTICULARLY DESCRIBED THEREIN AS FOLLOWS:

THE NORTHWEST ONE-QUARTER OF SAID SECTION 11.

LESS AND EXCEPT THAT PORTION OF THE SAID NORTHWEST ONE-QUARTER LYING WITHIN THE LAND DESCRIBED AS PARCEL 5 IN A DOCUMENT RECORDED IN VOLUME 186, PAGE 139 OF OFFICIAL RECORDS OF SAID PLUMAS COUNTY, PARTICULARLY DESCRIBED THEREIN AS FOLLOWS:

THAT PORTION OF THE NORTHEAST ONE-QUARTER OF THE NORTHWEST ONE-QUARTER OF SECTION 11, TOWNSHIP 28 NORTH, RANGE 7 EAST, MOUNT DIABLO MERIDIAN, DESCRIBED AS FOLLOWS:

COMMENCING AT THAT CERTAIN MONUMENT IDENTIFIED AS "A" 666+50.000 P.O.T., AS SHOWN ON THE MAP ENTITLED "SURVEY OF A CONTROL LINE FOR STATE HIGHWAY PURPOSES" RECORDED MARCH 14, 1963, IN BOOK 2 OF RECORD OF SURVEYS AT PAGE 103, PLUMAS COUNTY RECORDS; THENCE ALONG SAID CONTROL LINE SOUTH 40 ° 25' 30" EAST 330.0 FEET; THENCE LEAVING SAID CONTROL LINE SOUTH 49 ° 34' 30" WEST 180.00 FEET TO A POINT HEREINBELOW REFERRED TO AS POINT "D"; THENCE SOUTH 50 ° 29' 08" EAST 210 FEET TO THE NORTH LINE OF SAID SECTION 11, BEING THE TRUE POINT OF BEGINNING OF THIS DESCRIPTION; THENCE CONTINUING SOUTH 50 ° 29' 08" EAST 420 FEET, MORE OR LESS, TO A POINT, FOR A TOTAL DISTANCE OF 629.68 FEET FROM SAID POINT "D"; THENCE SOUTH 38 ° 47' 18" EAST 347 FEET TO THE EAST LINE OF THE NORTHWEST ONE-QUARTER OF SAID SECTION 11; THENCE ALONG SAID EAST LINE, NORTHERLY 553 FEET TO THE NORTHEAST CORNER OF SAID NORTHWEST ONE-QUARTER; THENCE ALONG THE NORTH LINE OF SAID SECTION 11, WESTERLY 542 FEET, MORE OR LESS, TO THE TRUE POINT OF BEGINNING.

THE BEARINGS AND DISTANCES USED IN THE ABOVE DESCRIPTION ARE ON THE CALIFORNIA COORDINATE SYSTEM, ZONE 1. DIVIDE DISTANCES SHOWN BY 0.9997118 TO OBTAIN GROUND LEVEL DISTANCES.

**PARCEL 49:**

SBE: 135-32-59-1

LCP ID #0423

ALL THAT CERTAIN PARCEL OF LAND SITUATE IN SECTIONS 11 AND 14, TOWNSHIP 28 NORTH, RANGE 7 EAST, MOUNT DIABLO BASE AND MERIDIAN, AS RECORDED IN VOLUME 9, PAGE 378 OF PATENTS OF THE COUNTY OF PLUMAS, STATE OF CALIFORNIA, PARTICULARLY DESCRIBED THEREIN AS FOLLOWS:

THE SOUTHWEST ONE-QUARTER OF THE SOUTHEAST ONE-QUARTER OF THE SOUTHEAST ONE-QUARTER OF SAID SECTION 11; AND THE EAST ONE-HALF OF THE NORTHEAST ONE-QUARTER AND THE NORTHEAST ONE-QUARTER OF THE SOUTHEAST ONE-QUARTER OF SAID SECTION 14.

LESS AND EXCEPT THAT PORTION OF THE SAID EAST ONE-HALF OF SAID SECTION 14 LYING WITHIN THE PARCEL DESCRIBED IN A DOCUMENT RECORDED IN BOOK 279, PAGE 710 OF OFFICIAL RECORDS OF SAID COUNTY.

ALSO LESS AND EXCEPT ALL THOSE PORTIONS OF THE SOUTHWEST ONE-QUARTER OF THE SOUTHEAST ONE-QUARTER OF THE SOUTHEAST ONE-QUARTER OF SAID SECTION 11 LYING ABOVE THE CONTOUR LINE WHICH COINCIDES IN ELEVATION WITH THE CREST OF THE SPILLWAY OF LAKE ALMANOR DAM, WHICH WAS 4500.0 FEET ABOVE SEA LEVEL, AS SURVEYED ORIGINALLY BY THE GREAT WESTERN POWER COMPANY, AND WAS 4510.36 FEET ABOVE SEA LEVEL, NORTH AMERICAN DATUM OF 1929, AS SURVEYED BY THE U.S. GEOLOGICAL SURVEY IN 1936.

**PARCEL 50:**

SBE: 135-32-18D-5, 135-32-59-1, 117-32-1-13

2105-CFX-00056

LCP ID #0424

ALL THAT CERTAIN PARCEL OF LAND SITUATE IN SECTIONS 11, 14 AND 15, TOWNSHIP 28 NORTH, RANGE 7 EAST, MOUNT DIABLO BASE AND MERIDIAN, AS RECORDED IN VOLUME 9, PAGE 365 OF PATENTS OF THE COUNTY OF PLUMAS, STATE OF CALIFORNIA, PARTICULARLY DESCRIBED THEREIN AS FOLLOWS:

THE SOUTHWEST ONE-QUARTER OF THE SOUTHWEST ONE-QUARTER OF SAID SECTION 11; THE WEST ONE-HALF OF THE NORTHWEST ONE-QUARTER OF SAID SECTION 14; AND THE SOUTHEAST ONE-QUARTER OF THE NORTHEAST ONE-QUARTER OF SAID SECTION 15.

**PARCEL 51:**

SBE: 117-32-1-13, 117-32-1-19, 117-32-1-26, 135-32-59-1, 117-32-1-20 AND 135-32-18D-5

LCP ID #0425

ALL THAT CERTAIN PARCEL OF LAND SITUATE IN SECTIONS 11, 14, 15, 22, 23 AND 27, TOWNSHIP 28 NORTH, RANGE 7 EAST, MOUNT DIABLO BASE AND MERIDIAN, AS RECORDED IN VOLUME 35, PAGE 579 OF DEEDS OF THE COUNTY OF PLUMAS, STATE OF CALIFORNIA, PARTICULARLY DESCRIBED THEREIN AS FOLLOWS:

THE EAST ONE-HALF OF THE SOUTHWEST ONE-QUARTER AND THE SOUTHWEST ONE-QUARTER OF THE SOUTHEAST ONE-QUARTER OF SAID SECTION 11;

THE WEST ONE-HALF OF THE NORTHEAST ONE-QUARTER, THE EAST ONE-HALF OF THE NORTHWEST ONE-QUARTER, THE SOUTHWEST ONE-QUARTER AND THE WEST ONE-HALF OF THE SOUTHEAST ONE-QUARTER OF SAID SECTION 14;

THE EAST ONE-HALF OF THE SOUTHEAST ONE-QUARTER OF SAID SECTION 15;

THE NORTHEAST ONE-QUARTER AND THE WEST ONE-HALF OF THE SOUTHEAST ONE-QUARTER OF SAID SECTION 22;

THE NORTHWEST ONE-QUARTER, THE WEST ONE-HALF OF THE NORTHEAST ONE-QUARTER, THE NORTHEAST ONE-QUARTER OF THE SOUTHWEST ONE-QUARTER AND THE NORTHWEST ONE-QUARTER OF THE SOUTHEAST ONE-QUARTER OF SAID SECTION 23;

THE NORTH ONE-HALF OF THE NORTHEAST ONE-QUARTER OF SAID SECTION 27.

LESS AND EXCEPT THAT PORTION OF THE SAID SOUTHWEST ONE-QUARTER OF THE SOUTHEAST ONE-QUARTER OF SECTION 11, DESCRIBED IN A DOCUMENT RECORDED IN VOLUME 68 PAGE 311 OF OFFICIAL RECORDS OF PLUMAS COUNTY, BEING THAT PART LYING ABOVE THE CONTOUR LINE WHICH COINCIDES IN ELEVATION WITH THE CREST OF THE SPILLWAY OF LAKE ALMANOR DAM, WHICH WAS 4500.0 FEET ABOVE SEA LEVEL, AS SURVEYED ORIGINALLY BY THE GREAT WESTERN POWER COMPANY, AND WAS 4510.36 FEET ABOVE SEA LEVEL, NORTH AMERICAN DATUM OF 1929, AS SURVEYED BY THE U.S. GEOLOGICAL SURVEY IN 1936.

**PARCEL 52:**

APN 011-110-033 PORTION

LCP ID #0426B

SBE: 135-32-18-8 AND 135-32-18-A-2 AND 4

THAT CERTAIN PARCEL OF LAND SITUATE IN THE COUNTY OF PLUMAS, STATE OF CALIFORNIA, SECTION 28 AND 33, TOWNSHIP 29 NORTH, RANGE 7 EAST, MOUNT DIABLO BASE AND MERIDIAN, BEING A PORTION OF

THOSE LANDS DESCRIBED IN VOLUME 65 OF DEEDS, AT PAGE 15, PLUMAS COUNTY RECORDS, DESCRIBED THEREIN AS FOLLOWS:

ALL THOSE PORTIONS OF THE FOLLOWING DESCRIBED LANDS LYING ABOVE THE CONTOUR LINE WHICH COINCIDES IN ELEVATION WITH THE CREST OF THE SPILLWAY OF LAKE ALMANOR DAM, WHICH WAS 4500.0 FEET ABOVE SEA LEVEL, AS SURVEYED ORIGINALLY BY THE GREAT WESTERN POWER COMPANY, AND WAS 4510.36 FEET ABOVE SEA LEVEL, NORTH AMERICAN DATUM OF 1929, AS SURVEYED BY THE U.S. GEOLOGICAL SURVEY IN 1936.

THE SOUTHWEST ONE-QUARTER OF THE NORTHWEST ONE-QUARTER, THE NORTHWEST ONE-QUARTER OF THE SOUTHWEST ONE-QUARTER, THE NORTHEAST ONE-QUARTER OF THE SOUTHWEST ONE-QUARTER, ALL IN SAID SECTION 28;

THE NORTHEAST ONE-QUARTER OF THE NORTHWEST ONE-QUARTER, THE NORTHWEST ONE-QUARTER OF THE NORTHEAST ONE-QUARTER, THE SOUTHWEST ONE-QUARTER OF THE NORTHEAST ONE-QUARTER, THE NORTHWEST ONE-QUARTER OF THE SOUTHWEST ONE-QUARTER, AND THE NORTH ONE-HALF OF THE SOUTHWEST ONE-QUARTER OF THE SOUTHWEST ONE-QUARTER, ALL IN SAID SECTION 33.

**EXCEPTING THEREFROM** THE FOLLOWING AREAS:

**AREA 1**

**COMMENCING** AT AN IRON PIPE TAGGED "LS 2322" MARKING THE SOUTHEAST CORNER OF SAID SECTION 33 AS SHOWN ON THAT MAP FILED FOR RECORD IN BOOK 1 OF RECORDS OF SURVEYS, AT PAGE 139, PLUMAS COUNTY RECORDS, THENCE ALONG THE SOUTH LINE THEREOF, SOUTH 89°11'13" WEST, A DISTANCE OF 1198.11 FEET (*SHOWN AS NORTH 89°28'07" EAST, 1196.92 FEET ON SAID MAP*) TO AN IRON PIPE TAGGED "LS 2322" AS SHOWN ON SAID MAP; THENCE CONTINUING ALONG SAID SOUTH LINE, SOUTH 89°11'13" WEST, A DISTANCE OF 130.26 FEET TO THE SOUTHWEST CORNER OF THE SOUTHWEST ONE-QUARTER OF THE SOUTHWEST ONE-QUARTER OF SAID SECTION 33; THENCE ALONG THE WEST LINE THEREOF, NORTH 1°26'12" WEST, A DISTANCE OF 667.72 FEET TO THE SOUTHWEST CORNER OF THE NORTH ONE-HALF OF THE SOUTHWEST ONE-QUARTER OF THE SOUTHWEST ONE-QUARTER OF SAID SECTION 33 AND THE **TRUE POINT OF BEGINNING**; THENCE ALONG THE SOUTH LINE THEREOF, SOUTH 89°11'20" WEST, A DISTANCE OF 39.58 FEET TO A POINT LYING 50 FEET, MORE OR LESS, EASTERLY FROM THE 4500.00 FOOT

CONTOUR LINE DESCRIBED HEREINABOVE; THENCE ALONG THE FOLLOWING COURSES;

NORTH 13°52'42" WEST, A DISTANCE OF 147.46 FEET;

THENCE NORTH 29°36'14" WEST, A DISTANCE OF 160.12 FEET;

THENCE NORTH 14°18'10" WEST, A DISTANCE OF 413.91 FEET;

THENCE NORTH 10°27'09" WEST, A DISTANCE OF 321.90 FEET;

THENCE NORTH 14°18'49" WEST, A DISTANCE OF 421.55 FEET;

THENCE NORTH 02°44'46" WEST, A DISTANCE OF 607.88 FEET;

THENCE NORTH 00°51'18" WEST, A DISTANCE OF 226.37 FEET;

THENCE NORTHERLY, A DISTANCE OF 387.76 FEET ALONG A CURVE TO THE LEFT HAVING A RADIUS OF 1,000.00 FEET AND A CENTRAL ANGLE OF 22°13'02";

THENCE NORTH 23°04'19" WEST, A DISTANCE OF 1,305.82 FEET;

THENCE NORTH 24°01'06" WEST, A DISTANCE OF 330.60 FEET TO A POINT ON THE CENTERLINE OF AN UNPAVED COUNTY ROAD KNOWN AS "LAST CHANCE ROAD", SAID POINT HEREINAFTER REFERRED TO AS **POINT A**;

THENCE CONTINUING, NORTH 24°01'06" WEST, A DISTANCE OF 83.78 FEET;

THENCE NORTH 38°32'10" WEST, A DISTANCE OF 177.82 FEET;

THENCE NORTH 16°48'55" WEST, A DISTANCE OF 331.25 FEET A POINT ON THE NORTH LINE OF SAID SECTION 33;

THENCE ALONG SAID NORTH LINE NORTH 89°12'05" EAST, A DISTANCE OF 1,301.24 FEET TO AN IRON PIPE TAGGED "LS2322" MARKING THE NORTHEAST CORNER OF THE NORTHWEST ONE-QUARTER OF THE NORTHEAST ONE-QUARTER OF SAID SECTION 33 AS SHOWN ON SAID MAP; THENCE ALONG THE EAST LINE THEREOF, SOUTH 01°26'12" EAST, A DISTANCE OF 2670.90 FEET TO THE NORTHEAST CORNER OF THE NORTHWEST ONE-QUARTER OF THE SOUTHEAST ONE-QUARTER OF SAID SECTION 33; THENCE ALONG THE EAST LINE THEREOF, SOUTH 01°26'12" EAST, A DISTANCE OF 2003.17 FEET TO THE **POINT OF BEGINNING**.

**EXCEPTING FROM THE ABOVE DESCRIBED AREA 1 A STRIP OF LAND 40.00 FEET IN WIDTH THE CENTERLINE OF WHICH IS MORE PARTICULARLY DESCRIBED AS FOLLOWS:**

**BEGINNING** AT A POINT ON THE CENTERLINE OF AN UNPAVED COUNTY ROAD KNOWN AS "LAST CHANCE ROAD", SAID POINT HEREINBEFORE REFERRED TO AS "**POINT A**"; THENCE ALONG SAID CENTERLINE THE FOLLOWING COURSES;

NORTH 88°51'06" EAST, A DISTANCE OF 2.10 FEET;

THENCE EASTERLY, A DISTANCE OF 26.85 FEET ALONG A CURVE TO THE LEFT HAVING A RADIUS OF 50.00 FEET AND A CENTRAL ANGLE OF 30°46'04";

THENCE NORTH 58°05'01" EAST, A DISTANCE OF 63.32 FEET;

THENCE NORTHEASTERLY, A DISTANCE OF 52.97 FEET ALONG A CURVE TO THE RIGHT HAVING A RADIUS OF 200.00 FEET AND A CENTRAL ANGLE OF 15°10'29";

THENCE NORTH 73°15'31" EAST, A DISTANCE OF 137.88 FEET;

THENCE EASTERLY, A DISTANCE OF 24.42 FEET ALONG A CURVE TO THE RIGHT HAVING A RADIUS OF 200.00 FEET AND A CENTRAL ANGLE OF 06°59'44";

THENCE NORTH 80°15'14" EAST, A DISTANCE OF 220.87 FEET;

THENCE EASTERLY, A DISTANCE OF 145.14 FEET ALONG A CURVE TO THE RIGHT HAVING A RADIUS OF 200.00 FEET AND A CENTRAL ANGLE OF 41°34'43";

THENCE SOUTH 58°10'02" EAST, A DISTANCE OF 131.76 FEET;

THENCE SOUTHEASTERLY, A DISTANCE OF 43.28 FEET ALONG A CURVE TO THE RIGHT HAVING A RADIUS OF 200.00 FEET AND A CENTRAL ANGLE OF 12°23'57";

THENCE SOUTH 45°46'06" EAST, A DISTANCE OF 275.97 FEET;

THENCE SOUTHEASTERLY, A DISTANCE OF 25.24 FEET ALONG A CURVE TO THE LEFT HAVING A RADIUS OF 200.00 FEET AND A CENTRAL ANGLE OF 07°13'51";

THENCE SOUTH 52°59'57" EAST, A DISTANCE OF 94.20 FEET TO A POINT ON THE EAST LINE OF THE NORTHWEST ONE-QUARTER OF THE NORTHEAST ONE-QUARTER OF SAID SECTION 33, SAID POINT BEING THE **POINT OF TERMINATION**.

## **AREA 2**

**COMMENCING** AN IRON PIPE TAGGED "LS 2322" MARKING THE CENTER OF SECTION 28 AS SHOWN THAT MAP FILED FOR RECORD IN BOOK 1 OF RECORDS OF SURVEYS, AT PAGE 143, PLUMAS COUNTY RECORDS, FROM WHICH AN IRON PIPE TAGGED "LS 2333" MARKING THE NORTHWEST CORNER OF THE NORTHEAST ONE-QUARTER OF THE SOUTHWEST ONE-QUARTER BEARS SOUTH 89°27'33" WEST, A DISTANCE OF 1,340.53 FEET (*SHOWN AS SOUTH 89°45'29" WEST, 1,342.36 FEET PER SAID MAP*); THENCE ALONG THE WEST LINE THEREOF, SOUTH 2°25'53" EAST, A DISTANCE OF 1,065.43 FEET TO A POINT LYING 20 FEET, MORE OR LESS, SOUTHERLY OF THE CENTERLINE OF AN UNPAVED COUNTY ROAD, SAID POINT BEING THE **TRUE POINT OF BEGINNING**; THENCE CONTINUING ALONG SAID WEST LINE, SOUTH 2°25'53" EAST, A DISTANCE OF 1,523.18 FEET TO POINT LYING 50 FEET, MORE OR LESS, EASTERLY FROM THE 4500.00 FOOT CONTOUR LINE DESCRIBED HEREINABOVE, THENCE ALONG THE FOLLOWING COURSES;

NORTH 44°47'37" WEST, A DISTANCE OF 613.41 FEET;

THENCE NORTH 36°54'11" WEST, A DISTANCE OF 539.91 FEET;

THENCE NORTHERLY, A DISTANCE OF 494.16 FEET ALONG A CURVE TO THE RIGHT HAVING A RADIUS OF 320.00 FEET AND A CENTRAL ANGLE OF 88°28'48";

THENCE NORTH 51°34'37" EAST, A DISTANCE OF 80.89 FEET;

THENCE NORTH 61°27'47" EAST, A DISTANCE OF 133.53 FEET;

THENCE NORTHEASTERLY, A DISTANCE OF 33.62 FEET ALONG A CURVE TO THE RIGHT HAVING A RADIUS OF 180.00 FEET AND A CENTRAL ANGLE OF 10°42'03";

THENCE NORTH 72°09'50" EAST, A DISTANCE OF 56.30 FEET;

THENCE EASTERLY, A DISTANCE OF 52.47 FEET ALONG A CURVE TO THE RIGHT HAVING A RADIUS OF 200.00 FEET AND A CENTRAL ANGLE OF 15°01'50";

THENCE NORTH 87°11'39" EAST, A DISTANCE OF 85.23 FEET;

THENCE EASTERLY, A DISTANCE OF 160.14 FEET ALONG A CURVE TO THE LEFT HAVING A RADIUS OF 600.00 FEET AND A CENTRAL ANGLE OF 15°17'34";

THENCE NORTH 71°54'05" EAST, A DISTANCE OF 80.10 FEET TO THE **POINT OF BEGINNING.**

### **AREA 3**

**COMMENCING** AN IRON PIPE TAGGED "LS 2322" MARKING THE CENTER OF SECTION 28 AS SHOWN THAT MAP FILED FOR RECORD IN BOOK 1 OF RECORDS OF SURVEYS, AT PAGE 143, PLUMAS COUNTY RECORDS, FROM WHICH AN IRON PIPE TAGGED "LS 2333" MARKING THE NORTHWEST CORNER OF THE NORTHEAST ONE-QUARTER OF THE SOUTHWEST ONE-QUARTER OF SAID SECTION 28 BEARS SOUTH 89°27'33" WEST, A DISTANCE OF 1,340.53 FEET (*SHOWN AS SOUTH 89°45'29" WEST, 1,342.36 FEET PER SAID MAP*); THENCE ALONG THE NORTH LINE THEREOF, SOUTH 89°27'33" WEST, A DISTANCE OF 268.16 FEET TO A POINT LYING 20 FEET, MORE OR LESS, WESTERLY OF THE CENTERLINE OF AN UNPAVED COUNTY ROAD, SAID POINT BEING THE **TRUE POINT OF BEGINNING**; THENCE ALONG THE FOLLOWING COURSES;

SOUTH 21°17'51" EAST, A DISTANCE OF 137.35 FEET;

THENCE SOUTHERLY, A DISTANCE OF 92.91 FEET ALONG A CURVE TO THE RIGHT HAVING A RADIUS OF 225.00 FEET AND A CENTRAL ANGLE OF 23°39'38";

THENCE SOUTH 02°21'47" WEST, A DISTANCE OF 142.27 FEET;

THENCE SOUTHERLY, A DISTANCE OF 89.67 FEET ALONG A CURVE TO THE RIGHT HAVING A RADIUS OF 225.00 FEET AND A CENTRAL ANGLE OF 22°49'59";

THENCE SOUTH 25°11'46" WEST, A DISTANCE OF 318.80 FEET;

THENCE SOUTHWESTERLY, A DISTANCE OF 66.98 FEET ALONG A CURVE TO THE RIGHT HAVING A RADIUS OF 225.00 FEET AND A CENTRAL ANGLE OF 17°03'20";

THENCE SOUTH 42°15'06" WEST, A DISTANCE OF 76.62 FEET;

THENCE SOUTHWESTERLY, A DISTANCE OF 43.24 FEET ALONG A CURVE TO



THE RIGHT HAVING A RADIUS OF 225.00 FEET AND A CENTRAL ANGLE OF 11°00'39";

THENCE SOUTH 53°15'45" WEST, A DISTANCE OF 222.62 FEET;

THENCE SOUTH 65°17'10" WEST, A DISTANCE OF 125.80 FEET;

THENCE SOUTH 54°11'31" WEST, A DISTANCE OF 290.87 FEET;

THENCE WESTERLY, A DISTANCE OF 61.34 FEET ALONG A CURVE TO THE RIGHT HAVING A RADIUS OF 50.00 FEET AND A CENTRAL ANGLE OF 70°17'06";

THENCE NORTH 55°31'23" WEST, A DISTANCE OF 167.83 FEET;

THENCE NORTHWESTERLY, A DISTANCE OF 719.46 FEET ALONG A CURVE TO THE RIGHT HAVING A RADIUS OF 815.00 FEET AND A CENTRAL ANGLE OF 50°34'45";

THENCE NORTH 04°56'38" WEST, A DISTANCE OF 129.74 FEET;

THENCE NORTH 01°57'02" WEST, A DISTANCE OF 395.86 FEET;

THENCE NORTH 10°49'41" WEST, A DISTANCE OF 308.53 FEET;

THENCE NORTH 00°40'13" EAST, A DISTANCE OF 754.93 FEET;

THENCE NORTH 13°06'22" WEST, A DISTANCE OF 278.77 FEET TO THE NORTH LINE OF THE SOUTHWEST ONE-QUARTER OF THE NORTHWEST ONE-QUARTER OF SAID SECTION 28;

THENCE ALONG SAID NORTH LINE, NORTH 89°39'36" EAST, A DISTANCE OF 289.55 FEET TO AN IRON PIPE TAGGED "LS2322" MARKING THE NORTHEAST CORNER THEREOF AS SHOWN ON SAID MAP; THENCE ALONG THE EAST LINE THEREOF, SOUTH 02°57'03" EAST, A DISTANCE OF 1,330.58 FEET TO THE **POINT OF BEGINNING.**

THE FOREGOING DESCRIPTIONS ARE BASED ON THE CALIFORNIA COORDINATE SYSTEM OF 1983, ZONE 1, NAD 83 (NSRS 2007)(EPOCH 2011.00). THE DISTANCES ARE GRID. TO OBTAIN GROUND DISTANCES, DIVIDE GRID DISTANCES BY A COMBINED GRID FACTOR OF 0.9997085.

THE LANDS DESCRIBED ABOVE ARE THE SAME AS PARCEL 54A DESCRIBED IN CERTIFICATE OF COMPLIANCE NO. CC 8-19/20-03, RECORDED MARCH 24, 2021 AS DOCUMENT 2021-0002054, PLUMAS COUNTY RECORDS.

**PARCEL 53:**

APN 011-110-33 PORTION  
LCP ID #0427  
SBE: 135-32-18-7

ALL THAT CERTAIN PARCEL OF LAND SITUATE IN SECTION 29, TOWNSHIP 29 NORTH, RANGE 7 EAST, MOUNT DIABLO BASE AND MERIDIAN, AS RECORDED IN VOLUME 85, PAGE 15 OF DEEDS OF THE COUNTY OF PLUMAS, STATE OF CALIFORNIA, PARTICULARLY DESCRIBED THEREIN AS FOLLOWS:

ALL THOSE PORTIONS OF THE FOLLOWING DESCRIBED LANDS LYING ABOVE THE CONTOUR LINE WHICH COINCIDES IN ELEVATION WITH THE CREST OF THE SPILLWAY OF LAKE ALMANOR DAM, WHICH WAS 4500.0 FEET ABOVE SEA LEVEL, AS SURVEYED ORIGINALLY BY THE GREAT WESTERN POWER COMPANY, AND WAS 4510.36 FEET ABOVE SEA LEVEL, NORTH AMERICAN DATUM OF 1929, AS SURVEYED BY THE U.S. GEOLOGICAL SURVEY IN 1936:

THE NORTHEAST ONE-QUARTER OF THE NORTHEAST ONE-QUARTER OF SAID SECTION 29.

**PARCEL 54:**

APN 011-110-33 PORTION  
LCP ID 0428  
SBE: 135-23-18-4

ALL THAT CERTAIN PARCEL OF LAND SITUATE IN SECTION 32, TOWNSHIP 29 NORTH, RANGE 7 EAST, MOUNT DIABLO BASE AND MERIDIAN, AS RECORDED IN VOLUME 65, PAGE 15 OF DEEDS OF THE COUNTY OF PLUMAS, STATE OF CALIFORNIA, PARTICULARLY DESCRIBED THEREIN AS FOLLOWS:

ALL THOSE PORTIONS OF THE FOLLOWING DESCRIBED LANDS LYING ABOVE THE CONTOUR LINE WHICH COINCIDES IN ELEVATION WITH THE CREST OF THE SPILLWAY OF LAKE ALMANOR DAM, WHICH WAS 4500.0 FEET ABOVE SEA LEVEL, AS SURVEYED ORIGINALLY BY THE GREAT WESTERN POWER COMPANY, AND WAS 4510.36 FEET ABOVE SEA LEVEL, NORTH AMERICAN DATUM OF 1929, AS SURVEYED BY THE U.S. GEOLOGICAL SURVEY IN 1936:

THE NORTHEAST ONE-QUARTER OF THE NORTHEAST ONE-QUARTER, THE EAST ONE-HALF OF THE SOUTHWEST ONE-QUARTER OF THE NORTHEAST ONE-QUARTER, AND THE SOUTHEAST ONE-QUARTER OF THE NORTHEAST ONE-QUARTER OF SAID SECTION 32.

**PARCEL 55:**

SBE: 117-32-1-10, 117-32-1-15

LCP ID #0429

ALL THAT CERTAIN PARCEL OF LAND SITUATE IN SECTION 18, TOWNSHIP 28 NORTH, RANGE 7 EAST, MOUNT DIABLO BASE AND MERIDIAN, AS RECORDED IN VOLUME 68, PAGE 308 OF DEEDS OF THE COUNTY OF PLUMAS, STATE OF CALIFORNIA, PARTICULARLY DESCRIBED THEREIN AS FOLLOWS:

ALL THOSE PORTIONS OF THE FOLLOWING DESCRIBED LANDS LYING BELOW THE CONTOUR LINE WHICH COINCIDES IN ELEVATION WITH THE CREST OF THE SPILLWAY OF LAKE ALMANOR DAM, WHICH WAS 4500.0 FEET ABOVE SEA LEVEL, AS SURVEYED ORIGINALLY BY THE GREAT WESTERN POWER COMPANY, AND WAS 4510.36 FEET ABOVE SEA LEVEL, NORTH AMERICAN DATUM OF 1929, AS SURVEYED BY THE U.S. GEOLOGICAL SURVEY IN 1936:

THE EAST ONE-HALF OF THE NORTHEAST ONE-QUARTER, THE NORTHEAST ONE-QUARTER OF THE SOUTHEAST ONE-QUARTER AND THE WEST ONE-HALF OF THE SOUTHEAST ONE-QUARTER OF SAID SECTION 18.

**PARCEL 56:**

SBE: 117-32-1-11

LCP ID #0430

ALL THAT CERTAIN PARCEL OF LAND SITUATE IN SECTION 17, TOWNSHIP 28 NORTH, RANGE 7 EAST, MOUNT DIABLO BASE AND MERIDIAN, AS RECORDED IN VOLUME 9, PAGE 371 OF PATENTS OF THE COUNTY OF PLUMAS, STATE OF CALIFORNIA, PARTICULARLY DESCRIBED THEREIN AS FOLLOWS:

THE SOUTHWEST ONE-QUARTER OF THE NORTHWEST ONE-QUARTER AND THE NORTHWEST ONE-QUARTER OF THE SOUTHWEST ONE-QUARTER OF SAID SECTION 17.

**PARCEL 57:**

SBE: 117-32-1-11, 117-32-1-12

LCP ID #0431

ALL THAT CERTAIN PARCEL OF LAND SITUATE IN SECTIONS 16 AND 17, TOWNSHIP 28 NORTH, RANGE 7 EAST, MOUNT DIABLO BASE AND MERIDIAN, AS RECORDED IN VOLUME 42, PAGE 19 OF DEEDS OF THE COUNTY OF PLUMAS, STATE OF CALIFORNIA, PARTICULARLY DESCRIBED THEREIN AS FOLLOWS:

THE WEST ONE-HALF OF SAID SECTION 16; THE NORTHEAST ONE-QUARTER, THE EAST ONE-HALF OF THE NORTHWEST ONE-QUARTER, THE NORTHEAST ONE-QUARTER OF THE SOUTHWEST ONE-QUARTER, THE NORTHWEST ONE-QUARTER OF THE SOUTHEAST ONE-QUARTER, AND THE SOUTH ONE-HALF OF THE SOUTH ONE-HALF OF SAID SECTION 17.

EXCEPTING THEREFROM FIVE CERTAIN LOTS OR TRACTS DESCRIBED AS FOLLOWS:

TRACT 1: TO WILLIAM M. ALEXANDER BY DEED DATED SEPTEMBER 15, 1906, A TRACT BEGINNING 725 FEET NORTH FROM THE SOUTHEAST CORNER OF SAID SECTION 17; THENCE NORTH 200 FEET ALONG THE LINE BETWEEN SECTIONS 16 AND 17; THENCE WEST 150 FEET; THENCE SOUTH 200 FEET; THENCE EAST 150 FEET TO THE POINT OF BEGINNING.

TRACT 2: TO H.B. REED BY DEED DATED NOVEMBER 30, 1906, A TRACT BEGINNING 200 FEET WEST AND 300 FEET NORTH OF THE SOUTHEAST CORNER OF SAID SECTION 17; THENCE NORTH 200 FEET; THENCE WEST 150 FEET; THENCE SOUTH 200 FEET; THENCE EAST 150 FEET TO THE POINT OF BEGINNING.

TRACT 3: TO JOSEPH J. KENNEDY BY DEED DATED NOVEMBER 30, 1906, A TRACT BEGINNING 2185 FEET EAST AND 741 FEET SOUTH OF THE NORTHWEST CORNER OF SAID SECTION 17; THENCE WEST 200 FEET; THENCE NORTH 150 FEET; THENCE EAST 200 FEET; THENCE SOUTH 150 FEET TO THE POINT OF BEGINNING.

TRACT 4: TO GUY R. KENNEDY BY DEED DATED NOVEMBER 30, 1906, A TRACT BEGINNING 1985 FEET EAST AND 741 FEET SOUTH OF THE NORTHWEST CORNER OF SAID SECTION 17; THENCE WEST 200 FEET; THENCE NORTH 150 FEET; THENCE EAST 200 FEET; THENCE SOUTH 150 FEET TO THE POINT OF BEGINNING.

TRACT 5: TO W.B. NOBLE, ARTHUR HICKS AND WILLIS WHITE; TRUSTEES FOR THE SYNOD OF CALIFORNIA OF THE PRESBYTERIAN CHURCH IN THE UNITED STATES OF AMERICA BY DEED DATED APRIL 7, 1909, A TRACT BEGINNING AT THE NORTHWEST CORNER OF THE NORTHEAST ONE-QUARTER OF THE NORTHWEST ONE-QUARTER OF SAID SECTION 17; THENCE EAST 284 FEET; THENCE SOUTH 25 ° 33' WEST 658 FEET; THENCE NORTH 594 FEET TO THE POINT OF BEGINNING.

**PARCEL 58:**

SBE: 117-32-1-11

LCP ID #0432

ALL THAT CERTAIN PARCEL OF LAND SITUATE IN SECTION 17, TOWNSHIP 28 NORTH, RANGE 7 EAST, MOUNT DIABLO BASE AND MERIDIAN, AS RECORDED IN VOLUME 9, PAGE 369 OF PATENTS OF THE COUNTY OF PLUMAS, STATE OF CALIFORNIA, PARTICULARLY DESCRIBED THEREIN AS FOLLOWS:

THE NORTHEAST ONE-QUARTER OF THE SOUTHEAST ONE-QUARTER OF SAID SECTION 17.

**PARCEL 59:**

SBE: 117-32-1-11

LCP ID #0433

ALL THAT CERTAIN PARCEL OF LAND SITUATE IN SECTION 17, TOWNSHIP 28 NORTH, RANGE 7 EAST, MOUNT DIABLO BASE AND MERIDIAN, AS RECORDED IN VOLUME 42, PAGE 179 OF DEEDS OF THE COUNTY OF PLUMAS, STATE OF CALIFORNIA, PARTICULARLY DESCRIBED THEREIN AS FOLLOWS:

BEGINNING AT THE NORTHWEST CORNER OF THE NORTHEAST ONE-QUARTER OF THE NORTHWEST ONE-QUARTER OF SAID SECTION 17; THENCE EAST 284 FEET; THENCE SOUTH 25 ° 33' WEST 658 FEET; THENCE NORTH 594 FEET TO THE POINT OF BEGINNING.

**PARCEL 60:**

SBE: 117-32-1-11

LCP ID #0434

ALL THAT CERTAIN PARCEL OF LAND SITUATE IN SECTION 17, TOWNSHIP 28 NORTH, RANGE 7 EAST, MOUNT DIABLO BASE AND MERIDIAN, AS RECORDED IN VOLUME 59, PAGE 230 OF DEEDS OF THE COUNTY OF PLUMAS, STATE OF CALIFORNIA, PARTICULARLY DESCRIBED THEREIN AS FOLLOWS:

COMMENCING AT THE NORTHWEST CORNER OF SAID SECTION 17; THENCE EAST 2185.0 FEET; THENCE SOUTH 741.0 FEET TO THE TRUE POINT OF BEGINNING; THENCE WEST 200.0 FEET; THENCE NORTH 150.0 FEET; THENCE EAST 200.0 FEET; THENCE SOUTH 150.0 FEET TO THE POINT OF BEGINNING.

**PARCEL 61:**

SBE: 117-32-1-11

LCP ID #0435

ALL THAT CERTAIN PARCEL OF LAND SITUATE IN SECTION 17, TOWNSHIP 28 NORTH, RANGE 7 EAST, MOUNT DIABLO BASE AND MERIDIAN, AS RECORDED IN VOLUME 59, PAGE 231 OF DEEDS OF THE COUNTY OF PLUMAS, STATE OF CALIFORNIA, PARTICULARLY DESCRIBED THEREIN AS FOLLOWS:

COMMENCING AT THE NORTHWEST CORNER OF SAID SECTION 17; THENCE EAST 1985.0 FEET; THENCE SOUTH 741.0 FEET TO THE TRUE POINT OF BEGINNING; THENCE WEST 200.0 FEET; THENCE NORTH 150.0 FEET; THENCE EAST 200.0 FEET; THENCE SOUTH 150.0 FEET TO THE POINT OF BEGINNING.

**PARCEL 62:**

SBE: 117-32-1-11

LCP ID #0436

ALL THAT CERTAIN PARCEL OF LAND SITUATE IN SECTION 17, TOWNSHIP 28 NORTH, RANGE 7 EAST, MOUNT DIABLO BASE AND MERIDIAN, AS RECORDED IN VOLUME 59, PAGE 233 OF DEEDS OF THE COUNTY OF PLUMAS, STATE OF CALIFORNIA, PARTICULARLY DESCRIBED THEREIN AS FOLLOWS:

COMMENCING AT THE NORTHWEST CORNER OF SAID SECTION 17; THENCE EAST 2185.0 FEET; THENCE SOUTH 741.0 FEET TO THE TRUE POINT OF BEGINNING, BEING THE SOUTHEASTERLY CORNER OF THE PARCEL DESCRIBED IN A DOCUMENT RECORDED IN BOOK 35, PAGE 339 OF DEEDS OF SAID COUNTY; THENCE EASTERLY 25 FEET ALONG THE PROJECTED SOUTHERLY LINE OF SAID PARCEL; THENCE AT RIGHT ANGLES SOUTHERLY 95.0 FEET; THENCE AT RIGHT ANGLES WESTERLY 150 FEET; THENCE AT RIGHT ANGLES NORTHERLY 95 FEET TO THE SOUTHERLY LINE OF SAID PARCEL; THENCE AT RIGHT ANGLES EASTERLY 125 FEET ALONG SAID SOUTHERLY LINE TO THE POINT OF BEGINNING.

**PARCEL 63:**

SBE: 117-32-1-11

LCP ID #0437

ALL THAT CERTAIN PARCEL OF LAND SITUATE IN SECTION 17, TOWNSHIP 28 NORTH, RANGE 7 EAST, MOUNT DIABLO BASE AND MERIDIAN, AS RECORDED IN VOLUME 57, PAGE 300 OF DEEDS OF THE COUNTY OF PLUMAS, STATE OF CALIFORNIA, PARTICULARLY DESCRIBED THEREIN AS FOLLOWS:

COMMENCING AT THE SOUTHEAST CORNER OF SAID SECTION 17; THENCE WEST 200 FEET; THENCE NORTH 300 FEET TO THE TRUE POINT OF BEGINNING; THENCE NORTH 200 FEET; THENCE WEST 150 FEET; THENCE SOUTH 200 FEET; THENCE EAST 150 FEET TO THE POINT OF BEGINNING.

**PARCEL 64:**

SBE: 117-32-1-11

LCP ID #0438

ALL THAT CERTAIN PARCEL OF LAND SITUATE IN THE SOUTHEAST ONE-QUARTER OF THE SOUTHEAST ONE-QUARTER OF SECTION 17, TOWNSHIP 28 NORTH, RANGE 7 EAST, MOUNT DIABLO BASE AND MERIDIAN, AS RECORDED IN VOLUME 45, PAGE 112 OF DEEDS OF THE COUNTY OF PLUMAS, STATE OF CALIFORNIA, PARTICULARLY DESCRIBED THEREIN AS FOLLOWS:

COMMENCING AT THE SOUTHEAST CORNER OF SAID SECTION 17; THENCE NORTH 725 FEET ALONG THE EAST LINE OF SAID SECTION 17 TO THE POINT OF BEGINNING; THENCE CONTINUING ALONG SAID EAST LINE NORTH 200 FEET; THENCE WEST 150 FEET; THENCE SOUTH 200 FEET; THENCE EAST 150 FEET TO THE POINT OF BEGINNING.

**PARCEL 65:**

SBE: 117-32-1-12

LCP ID #0439

ALL THAT CERTAIN PARCEL OF LAND SITUATE IN SECTION 16, TOWNSHIP 28 NORTH, RANGE 7 EAST, MOUNT DIABLO BASE AND MERIDIAN, AS RECORDED IN VOLUME 35, PAGE 579 OF DEEDS OF THE COUNTY OF PLUMAS, STATE OF CALIFORNIA, PARTICULARLY DESCRIBED THEREIN AS FOLLOWS:

THE EAST ONE-HALF OF SAID SECTION 16.

**PARCEL 66:**

SBE: 117-32-1-13

LCP ID #0440

ALL THAT CERTAIN PARCEL OF LAND SITUATE IN SECTION 15, TOWNSHIP 28 NORTH, RANGE 7 EAST, MOUNT DIABLO BASE AND MERIDIAN, AS RECORDED IN BOOK 56, PAGE 58 OF DEEDS OF THE COUNTY OF PLUMAS, STATE OF CALIFORNIA, PARTICULARLY DESCRIBED THEREIN AS FOLLOWS:

THE SOUTHEAST ONE-QUARTER OF SOUTHWEST ONE-QUARTER AND SOUTHWEST ONE-QUARTER OF SOUTHEAST ONE-QUARTER OF SAID SECTION 15.

**PARCEL 67:**

SBE: 117-32-1-13, 117-32-1-19  
LCP ID #0441

ALL THAT CERTAIN PARCEL OF LAND SITUATE IN SECTIONS 15 AND 22, TOWNSHIP 28 NORTH, RANGE 7 EAST, MOUNT DIABLO BASE AND MERIDIAN, AS RECORDED IN VOLUME 41, PAGE 161 OF DEEDS OF THE COUNTY OF PLUMAS, STATE OF CALIFORNIA, PARTICULARLY DESCRIBED THEREIN AS FOLLOWS:

THE SOUTHWEST ONE-QUARTER OF THE NORTHWEST ONE-QUARTER AND THE WEST ONE-HALF OF THE SOUTHWEST ONE-QUARTER OF SAID SECTION 15; AND THE NORTHWEST ONE-QUARTER OF THE NORTHWEST ONE-QUARTER OF SAID SECTION 22.

**PARCEL 68:**

SBE: 117-32-1-13  
LCP ID #0442

ALL THAT CERTAIN PARCEL OF LAND SITUATE IN SECTION 15, TOWNSHIP 28 NORTH, RANGE 7 EAST, MOUNT DIABLO BASE AND MERIDIAN, AS RECORDED IN VOLUME 9, PAGE 367 OF PATENTS OF THE COUNTY OF PLUMAS, STATE OF CALIFORNIA, PARTICULARLY DESCRIBED THEREIN AS FOLLOWS:

THE SOUTHWEST ONE-QUARTER OF THE NORTHEAST ONE-QUARTER, THE NORTHEAST ONE-QUARTER OF THE SOUTHWEST ONE-QUARTER, THE NORTHWEST ONE-QUARTER OF THE SOUTHEAST ONE-QUARTER AND THE SOUTHEAST ONE-QUARTER OF THE NORTHWEST ONE-QUARTER OF SAID SECTION 15.

**PARCEL 69:**

SBE: 117-32-1-17  
LCP ID #0443

ALL THAT CERTAIN PARCEL OF LAND SITUATE IN SECTION 20, TOWNSHIP 28 NORTH, RANGE 7 EAST, MOUNT DIABLO BASE AND MERIDIAN, AS RECORDED IN VOLUME 68, PAGE 308 OF DEEDS OF THE COUNTY OF PLUMAS, STATE OF CALIFORNIA, PARTICULARLY DESCRIBED THEREIN AS FOLLOWS:



ALL THOSE PORTIONS OF THE FOLLOWING DESCRIBED LANDS LYING BELOW THE CONTOUR LINE WHICH COINCIDES IN ELEVATION WITH THE CREST OF THE SPILLWAY OF LAKE ALMANOR DAM, WHICH WAS 4500.0 FEET ABOVE SEA LEVEL, AS SURVEYED ORIGINALLY BY THE GREAT WESTERN POWER COMPANY, AND WAS 4510.36 FEET ABOVE SEA LEVEL, NORTH AMERICAN DATUM OF 1929, AS SURVEYED BY THE U.S. GEOLOGICAL SURVEY IN 1936:

THE SOUTH ONE-HALF OF THE SOUTHWEST ONE-QUARTER, AND THE SOUTHWEST ONE-QUARTER OF THE SOUTHEAST ONE-QUARTER OF SAID SECTION 20.

**PARCEL 70:**

SBE: 117-32-1-17, 117-32-1-18  
LCP ID #0444

ALL THAT CERTAIN PARCEL OF LAND SITUATE IN SECTIONS 20 AND 21, TOWNSHIP 28 NORTH, RANGE 7 EAST, MOUNT DIABLO BASE AND MERIDIAN, AS RECORDED IN VOLUME 58, PAGE 212 OF DEEDS OF THE COUNTY OF PLUMAS, STATE OF CALIFORNIA, PARTICULARLY DESCRIBED THEREIN AS FOLLOWS:

THE EAST ONE-HALF OF THE NORTHEAST ONE-QUARTER OF SAID SECTION 20; AND THE WEST ONE-HALF OF THE NORTHWEST ONE-QUARTER OF SAID SECTION 21.

**PARCEL 71:**

SBE: 117-32-1-18, 117-32-1-17, 117-32-1-25  
LCP ID #0445

ALL THAT CERTAIN PARCEL OF LAND SITUATE IN SECTIONS 20, 21 AND 28, TOWNSHIP 28 NORTH, RANGE 7 EAST, MOUNT DIABLO BASE AND MERIDIAN, AS RECORDED IN VOLUME 41, PAGE 112 OF DEEDS OF THE COUNTY OF PLUMAS, STATE OF CALIFORNIA, PARTICULARLY DESCRIBED THEREIN AS FOLLOWS:

THE SOUTHEAST ONE-QUARTER OF THE SOUTHEAST ONE-QUARTER OF SAID SECTION 20; THE SOUTH ONE-HALF OF THE SOUTH ONE-HALF OF SECTION 21, AND THE NORTHWEST ONE-QUARTER OF THE NORTHWEST ONE-QUARTER OF SAID SECTION 28.

**PARCEL 72:**

SBE: 117-32-1-17, 135-32-20B-1  
LCP ID #0446

ALL THAT CERTAIN PARCEL OF LAND SITUATE IN SECTIONS 19 AND 20, TOWNSHIP 28 NORTH, RANGE 7 EAST, MOUNT DIABLO BASE AND MERIDIAN, AS RECORDED IN VOLUME 41, PAGE 112 OF DEEDS OF THE COUNTY OF PLUMAS, STATE OF CALIFORNIA, PARTICULARLY DESCRIBED THEREIN AS FOLLOWS:

THE SOUTHEAST ONE-QUARTER OF THE NORTHEAST ONE-QUARTER OF SAID SECTION 19; AND THE SOUTHEAST ONE-QUARTER OF THE NORTHWEST ONE-QUARTER AND THE WEST ONE-HALF OF THE NORTHWEST ONE-QUARTER OF SAID SECTION 20.

**PARCEL 73:**

SBE: 117-32-1-17, 135-32-20B-1  
LCP ID #0447

ALL THAT CERTAIN PARCEL OF LAND SITUATE IN SECTIONS 19 AND 20, TOWNSHIP 28 NORTH, RANGE 7 EAST, MOUNT DIABLO BASE AND MERIDIAN, AS RECORDED IN VOLUME 37, PAGE 325 OF DEEDS OF THE COUNTY OF PLUMAS, STATE OF CALIFORNIA, PARTICULARLY DESCRIBED THEREIN AS FOLLOWS:

THE EAST ONE-HALF OF THE SOUTHEAST ONE-QUARTER OF SAID SECTION 19; AND THE NORTH ONE-HALF OF THE SOUTHWEST ONE-QUARTER, THE NORTHEAST ONE-QUARTER OF THE NORTHWEST ONE-QUARTER, THE WEST ONE-HALF OF THE NORTHEAST ONE-QUARTER, AND THE NORTHWEST ONE-QUARTER OF THE SOUTHEAST ONE-QUARTER OF SAID SECTION 20.

**PARCEL 74:**

SBE: 117-32-1-17, 117-32-1-18  
LCP ID #0448

ALL THAT CERTAIN PARCEL OF LAND SITUATE IN SECTIONS 20 AND 21, TOWNSHIP 28 NORTH, RANGE 7 EAST, MOUNT DIABLO BASE AND MERIDIAN, AS RECORDED IN VOLUME 36, PAGE 365 OF DEEDS OF THE COUNTY OF PLUMAS, STATE OF CALIFORNIA, PARTICULARLY DESCRIBED THEREIN AS FOLLOWS:

THE NORTHEAST ONE-QUARTER OF THE SOUTHEAST ONE-QUARTER OF SAID SECTION 20; AND THE NORTH ONE-HALF OF THE SOUTHWEST ONE-QUARTER AND THE NORTHWEST ONE-QUARTER OF THE SOUTHEAST ONE-QUARTER OF SAID SECTION 21.

**PARCEL 75:**

SBE: 117-32-1-18

LCP ID #0449

ALL THAT CERTAIN PARCEL OF LAND SITUATE IN SECTION 21, TOWNSHIP 28 NORTH, RANGE 7 EAST, MOUNT DIABLO BASE AND MERIDIAN, AS RECORDED IN VOLUME 56, PAGE 58 OF DEEDS OF THE COUNTY OF PLUMAS, STATE OF CALIFORNIA, PARTICULARLY DESCRIBED THEREIN AS FOLLOWS:

THE EAST ONE-HALF OF THE NORTHWEST ONE-QUARTER AND THE WEST ONE-HALF OF THE NORTHEAST ONE-QUARTER OF SAID SECTION 21.

**PARCEL 76:**

SBE: 117-32-1-18, 117-32-1-19

LCP ID #0450

ALL THAT CERTAIN PARCEL OF LAND SITUATE IN SECTIONS 21 AND 22, TOWNSHIP 28 NORTH, RANGE 7 EAST, MOUNT DIABLO BASE AND MERIDIAN, AS RECORDED IN VOLUME 41, PAGE 335 OF DEEDS OF THE COUNTY OF PLUMAS, STATE OF CALIFORNIA, PARTICULARLY DESCRIBED THEREIN AS FOLLOWS:

THE EAST ONE-HALF OF THE NORTHEAST ONE-QUARTER AND THE NORTHEAST ONE-QUARTER OF THE SOUTHEAST ONE-QUARTER OF SAID SECTION 21; AND THE SOUTHWEST ONE-QUARTER OF SAID SECTION 22.

**PARCEL 77:**

SBE: 117-32-1-19

LCP ID #0451

ALL THAT CERTAIN PARCEL OF LAND SITUATE IN SECTION 22, TOWNSHIP 28 NORTH, RANGE 7 EAST, MOUNT DIABLO BASE AND MERIDIAN, AS RECORDED IN VOLUME 43, PAGE 318 OF DEEDS OF THE COUNTY OF PLUMAS, STATE OF CALIFORNIA, PARTICULARLY DESCRIBED THEREIN AS FOLLOWS:

THE SOUTHWEST ONE-QUARTER OF THE NORTHWEST ONE-QUARTER OF SAID SECTION 22.

**PARCEL 78:**

SBE: 117-32-1-19

LCP ID #0452

ALL THAT CERTAIN PARCEL OF LAND SITUATE IN SECTION 22, TOWNSHIP 28 NORTH, RANGE 7 EAST, MOUNT DIABLO BASE AND MERIDIAN, AS RECORDED IN VOLUME 52, PAGE 316 OF DEEDS OF THE COUNTY OF PLUMAS, STATE OF CALIFORNIA, PARTICULARLY DESCRIBED THEREIN AS FOLLOWS:

THE EAST ONE-HALF OF THE NORTHWEST ONE-QUARTER OF SAID SECTION 22.

**PARCEL 79:**

SBE: 117-32-1-19, 117-32-1-20

LCP ID #0453

ALL THAT CERTAIN PARCEL OF LAND SITUATE IN SECTIONS 22 AND 23, TOWNSHIP 28 NORTH, RANGE 7 EAST, MOUNT DIABLO BASE AND MERIDIAN, AS RECORDED IN VOLUME 9, PAGE 376 OF PATENTS OF THE COUNTY OF PLUMAS, STATE OF CALIFORNIA, PARTICULARLY DESCRIBED THEREIN AS FOLLOWS:

THE EAST ONE-HALF OF THE SOUTHEAST ONE-QUARTER OF SAID SECTION 22; AND THE NORTHWEST ONE-QUARTER OF THE SOUTHWEST ONE-QUARTER OF SAID SECTION 23.

**PARCEL 80:**

SBE: 135-32-20B-1

LCP ID #0454

ALL THAT CERTAIN PARCEL OF LAND SITUATE IN SECTION 19, TOWNSHIP 28 NORTH, RANGE 7 EAST, MOUNT DIABLO BASE AND MERIDIAN, AS RECORDED IN VOLUME 68, PAGE 308 OF DEEDS OF THE COUNTY OF PLUMAS, STATE OF CALIFORNIA, PARTICULARLY DESCRIBED THEREIN AS FOLLOWS:

ALL THOSE PORTIONS OF THE FOLLOWING DESCRIBED LANDS LYING BELOW THE CONTOUR LINE WHICH COINCIDES IN ELEVATION WITH THE CREST OF THE SPILLWAY OF LAKE ALMANOR DAM, WHICH WAS 4500.0 FEET ABOVE SEA LEVEL, AS SURVEYED ORIGINALLY BY THE GREAT WESTERN POWER COMPANY, AND WAS 4510.36 FEET ABOVE SEA LEVEL, NORTH AMERICAN DATUM OF 1929, AS SURVEYED BY THE U.S. GEOLOGICAL SURVEY IN 1936:

THE SOUTHWEST ONE-QUARTER OF THE SOUTHEAST ONE-QUARTER OF SAID SECTION 19.

LESS AND EXCEPT THAT PORTION OF THE SAID SOUTHWEST ONE-QUARTER OF THE SOUTHEAST ONE-QUARTER LYING WESTERLY OF THE LINE DESCRIBED IN THE DOCUMENT RECORDED IN BOOK 193, PAGE 278 OF OFFICIAL RECORDS OF PLUMAS COUNTY, PARTICULARLY DESCRIBED THEREIN AS FOLLOWS:

COMMENCING AT A 1" GALVANIZED PIPE WITH 2-1/2" STEEL CAP STAMPED C.A.F., MARKING THE SECTION CORNER COMMON TO SECTIONS 4 AND 5, TOWNSHIP 27 NORTH, RANGE 7 EAST, MOUNT DIABLO MERIDIAN, AND SECTIONS 32 AND 33, TOWNSHIP 28 NORTH, RANGE 7 EAST, MOUNT DIABLO MERIDIAN, AS SHOWN ON THE MAP ENTITLED "RECORD OF SURVEY FOR STATE HIGHWAY PURPOSES" RECORDED MAY 17, 1967, IN BOOK 3 OF RECORD OF SURVEYS AT PAGE 85, PLUMAS COUNTY RECORDS, FROM WHICH A THREE FOURTHS INCH PIPE WITH 2-1/2" ALUMINUM CAP STAMPED C.A.F, MARKING THE ONE-QUARTER SECTION CORNER COMMON TO SAID SECTIONS 5 AND 32, AS SHOWN ON SAID MAP, BEARS SOUTH 89 ° 13' 36" WEST 2643.23 FEET; THENCE ALONG THE SECTION LINE COMMON TO SAID SECTIONS 5 AND 32, SOUTH 89 ° 13' 26" WEST 965.68 FEET; THENCE NORTH 41 ° 22' 00" WEST 2738.85 FEET TO THE TRUE POINT OF BEGINNING OF THIS LINE; THENCE CONTINUING NORTH 41 ° 22' 00" WEST 457.00 FEET TO A POINT HEREINBELOW REFERRED TO AS POINT "A"; THENCE ALONG A TANGENT CURVE TO THE RIGHT, HAVING A RADIUS OF 5800.00 FEET, A DISTANCE OF 282 FEET TO THE SAID CONTOUR LINE; THENCE CONTINUING ALONG SAID CURVE TO THE RIGHT, A DISTANCE OF 1004 FEET, MORE OR LESS, TO A POINT HEREINBELOW REFERRED TO AS POINT "B", THROUGH A TOTAL ANGLE OF 12 ° 42' 00", AND A TOTAL DISTANCE OF 1285. 61 FEET ALONG SAID CURVE FROM SAID POINT "A"; THENCE NORTH 28 ° 40' 00" WEST 1450 FEET, MORE OR LESS, TO SAID CONTOUR LINE; THENCE CONTINUING NORTH 28 ° 40' 00" WEST, 1682 FEET MORE OR LESS TO SAID CONTOUR LINE; THENCE CONTINUING NORTH 28 ° 40' 00" WEST 2280 FEET, MORE OR LESS, TO A POINT HEREINBELOW REFERRED TO AS POINT "C", FROM WHICH SAID POINT "B" BEARS SOUTH 28 ° 40' 00" EAST 5412.47 FEET; THENCE ALONG A TANGENT CURVE TO THE LEFT, HAVING A RADIUS OF 20,200.00 FEET, A DISTANCE OF 210 FEET, MORE OR LESS, TO SAID CONTOUR LINE; THENCE CONTINUING ALONG SAID CURVE TO THE LEFT, A DISTANCE OF 871 FEET, MORE OR LESS, TO A POINT, THROUGH A TOTAL ANGLE OF 03 ° 04' 00", AND A TOTAL DISTANCE OF 1081.17 FEET ALONG LAST SAID CURVE FROM SAID POINT "C"; THENCE NORTH 31 ° 44' 00" WEST 50 FEET, MORE OR LESS, TO SAID CONTOUR LINE; THENCE CONTINUING NORTH 31 ° 44' 00" WEST 3162 FEET, MORE OR LESS, TO THE NORTH LINE OF THE SOUTHEAST ONE-QUARTER OF THE SOUTHWEST ONE-QUARTER OF SAID SECTION 19; THENCE CONTINUING NORTH 31 ° 44' 00" WEST 1535 FEET,

MORE OR LESS, TO THE POINT OF TERMINATION OF THIS LINE ON THE NORTH LINE OF THE SOUTHWEST ONE-QUARTER OF SAID SECTION 19.

THE BEARINGS AND DISTANCES USED IN THE ABOVE DESCRIPTION ARE ON THE CALIFORNIA CO-ORDINATE SYSTEM, ZONE 1. MULTIPLY DISTANCES SHOWN BY 1.0002675 TO OBTAIN GROUND LEVEL DISTANCES.

**PARCEL 81:**

SBE: 117-32-1-20B-1

LCP ID #0455

ALL THAT CERTAIN PARCEL OF LAND SITUATE IN SECTION 19, TOWNSHIP 28 NORTH, RANGE 7 EAST, MOUNT DIABLO BASE AND MERIDIAN, AS RECORDED IN VOLUME 85, PAGE 376 OF DEEDS OF THE COUNTY OF PLUMAS, STATE OF CALIFORNIA, PARTICULARLY DESCRIBED THEREIN AS FOLLOWS:

ALL THOSE PORTIONS OF THE FOLLOWING DESCRIBED LANDS LYING BELOW THE CONTOUR LINE WHICH COINCIDES IN ELEVATION WITH THE CREST OF THE SPILLWAY OF LAKE ALMANOR DAM, WHICH WAS 4500.0 FEET ABOVE SEA LEVEL, AS SURVEYED ORIGINALLY BY THE GREAT WESTERN POWER COMPANY, AND WAS 4510.36 FEET ABOVE SEA LEVEL, NORTH AMERICAN DATUM OF 1929, AS SURVEYED BY THE U.S. GEOLOGICAL SURVEY IN 1936:

THE SOUTHEAST ONE-QUARTER OF THE SOUTHWEST ONE-QUARTER OF SAID SECTION 19.

LESS AND EXCEPT THAT PORTION OF THE SAID SOUTHWEST ONE-QUARTER OF THE SOUTHEAST ONE-QUARTER LYING WESTERLY OF THE LINE DESCRIBED IN THE DOCUMENT RECORDED IN BOOK 193, PAGE 278 OF OFFICIAL RECORDS OF PLUMAS COUNTY, PARTICULARLY DESCRIBED THEREIN AS FOLLOWS:

COMMENCING AT A 1" GALVANIZED PIPE WITH 2-1/2" STEEL CAP STAMPED C.A.F., MARKING THE SECTION CORNER COMMON TO SECTIONS 4 AND 5, TOWNSHIP 27 NORTH, RANGE 7 EAST, MOUNT DIABLO MERIDIAN, AND SECTIONS 32 AND 33, TOWNSHIP 28 NORTH, RANGE 7 EAST, MOUNT DIABLO MERIDIAN, AS SHOWN ON THE MAP ENTITLED "RECORD OF SURVEY FOR STATE HIGHWAY PURPOSES" RECORDED MAY 17, 1967, IN BOOK 3 OF RECORD OF SURVEYS AT PAGE 85, PLUMAS COUNTY RECORDS, FROM WHICH A " PIPE WITH 2-1/2" ALUMINUM CAP STAMPED C.A.F, MARKING THE ONE-QUARTER SECTION CORNER COMMON TO SAID SECTIONS 5 AND 32, AS SHOWN ON SAID MAP, BEARS SOUTH 89 ° 13' 36" WEST 2643.23 FEET; THENCE ALONG THE SECTION LINE COMMON TO SAID SECTIONS 5 AND 32, SOUTH 89 ° 13' 26" WEST 965.68 FEET; THENCE NORTH 41 ° 22' 00" WEST

2738.85 FEET TO THE TRUE POINT OF BEGINNING OF THIS LINE; THENCE CONTINUING NORTH 41 ° 22' 00" WEST 457.00 FEET TO A POINT HEREINBELOW REFERRED TO AS POINT "A"; THENCE ALONG A TANGENT CURVE TO THE RIGHT, HAVING A RADIUS OF 5800.00 FEET, A DISTANCE OF 282 FEET TO THE SAID CONTOUR LINE; THENCE CONTINUING ALONG SAID CURVE TO THE RIGHT, A DISTANCE OF 1004 FEET, MORE OR LESS, TO A POINT HEREINBELOW REFERRED TO AS POINT "B", THROUGH A TOTAL ANGLE OF 12 ° 42' 00", AND A TOTAL DISTANCE OF 1285. 61 FEET ALONG SAID CURVE FROM SAID POINT "A"; THENCE NORTH 28 ° 40' 00" WEST 1450 FEET, MORE OR LESS, TO SAID CONTOUR LINE; THENCE CONTINUING NORTH 28 ° 40' 00" WEST, 1682 FEET MORE OR LESS TO SAID CONTOUR LINE; THENCE CONTINUING NORTH 28 ° 40' 00" WEST 2280 FEET, MORE OR LESS, TO A POINT HEREINBELOW REFERRED TO AS POINT "C", FROM WHICH SAID POINT "B" BEARS SOUTH 28 ° 40' 00" EAST 5412.47 FEET; THENCE ALONG A TANGENT CURVE TO THE LEFT, HAVING A RADIUS OF 20,200.00 FEET, A DISTANCE OF 210 FEET, MORE OR LESS, TO SAID CONTOUR LINE; THENCE CONTINUING ALONG SAID CURVE TO THE LEFT, A DISTANCE OF 871 FEET, MORE OR LESS, TO A POINT, THROUGH A TOTAL ANGLE OF 03 ° 04' 00", AND A TOTAL DISTANCE OF 1081.17 FEET ALONG LAST SAID CURVE FROM SAID POINT "C"; THENCE NORTH 31 ° 44' 00" WEST 50 FEET, MORE OR LESS, TO SAID CONTOUR LINE; THENCE CONTINUING NORTH 31 ° 44' 00" WEST 3162 FEET, MORE OR LESS, TO THE NORTH LINE OF THE SOUTHEAST ONE-QUARTER OF THE SOUTHWEST ONE-QUARTER OF SAID SECTION 19; THENCE CONTINUING NORTH 31 ° 44' 00" WEST 1535 FEET, MORE OR LESS, TO THE POINT OF TERMINATION OF THIS LINE ON THE NORTH LINE OF THE SOUTHWEST ONE-QUARTER OF SAID SECTION 19.

THE BEARINGS AND DISTANCES USED IN THE ABOVE DESCRIPTION ARE ON THE CALIFORNIA CO-ORDINATE SYSTEM, ZONE 1. MULTIPLY DISTANCES SHOWN BY 1.0002675 TO OBTAIN GROUND LEVEL DISTANCES.

**PARCEL 82:**

SBE: 135-32-20B-1, 135-32-20B-2  
LCP ID #0456

ALL THAT CERTAIN PARCEL OF LAND SITUATE IN SECTIONS 29, 30 AND 32, TOWNSHIP 28 NORTH, RANGE 7 EAST, MOUNT DIABLO BASE AND MERIDIAN, AS RECORDED IN VOLUME 85, PAGE 376 OF DEEDS OF THE COUNTY OF PLUMAS, STATE OF CALIFORNIA, PARTICULARLY DESCRIBED THEREIN AS FOLLOWS:

ALL THOSE PORTIONS OF THE FOLLOWING DESCRIBED LANDS LYING BELOW THE CONTOUR LINE WHICH COINCIDES IN ELEVATION WITH THE CREST OF THE SPILLWAY OF LAKE ALMANOR DAM, WHICH WAS 4500.0 FEET ABOVE SEA LEVEL, AS SURVEYED ORIGINALLY BY THE GREAT WESTERN POWER COMPANY, AND WAS 4510.36 FEET ABOVE SEA LEVEL,

NORTH AMERICAN DATUM OF 1929, AS SURVEYED BY THE U.S. GEOLOGICAL SURVEY IN 1936:

THE WEST ONE-HALF OF THE WEST ONE-HALF AND THE EAST ONE-HALF OF THE SOUTHWEST ONE-QUARTER OF SAID SECTION 29; THE EAST ONE-HALF OF SAID SECTION 30; THE EAST ONE-HALF OF THE WEST ONE-HALF OF THE NORTHWEST ONE-QUARTER, THE SOUTHEAST ONE-QUARTER OF THE NORTHWEST ONE-QUARTER, AND THE NORTH ONE-HALF OF THE NORTHEAST ONE-QUARTER OF THE SOUTHWEST ONE-QUARTER OF SAID SECTION 32.

LESS AND EXCEPT THAT PORTION LYING WESTERLY OF THE LINE DESCRIBED IN THE DOCUMENT RECORDED IN BOOK 193, PAGE 278 OF OFFICIAL RECORDS OF PLUMAS COUNTY, PARTICULARLY DESCRIBED THEREIN AS FOLLOWS:

COMMENCING AT A 1" GALVANIZED PIPE WITH 2-1/2" STEEL CAP STAMPED C.A.F., MARKING THE SECTION CORNER COMMON TO SECTIONS 4 AND 5, TOWNSHIP 27 NORTH, RANGE 7 EAST, MOUNT DIABLO MERIDIAN, AND SECTIONS 32 AND 33, TOWNSHIP 28 NORTH, RANGE 7 EAST, MOUNT DIABLO MERIDIAN, AS SHOWN ON THE MAP ENTITLED "RECORD OF SURVEY FOR STATE HIGHWAY PURPOSES" RECORDED MAY 17, 1967, IN BOOK 3 OF RECORD OF SURVEYS AT PAGE 85, PLUMAS COUNTY RECORDS, FROM WHICH A THREE FOURTHS INCH PIPE WITH 2-1/2" ALUMINUM CAP STAMPED C.A.F, MARKING THE ONE-QUARTER SECTION CORNER COMMON TO SAID SECTIONS 5 AND 32, AS SHOWN ON SAID MAP, BEARS SOUTH 89 ° 13' 36" WEST 2643.23 FEET; THENCE ALONG THE SECTION LINE COMMON TO SAID SECTIONS 5 AND 32, SOUTH 89 ° 13' 26" WEST 965.68 FEET; THENCE NORTH 41 ° 22' 00" WEST 2738.85 FEET TO THE TRUE POINT OF BEGINNING OF THIS LINE; THENCE CONTINUING NORTH 41 ° 22' 00" WEST 457.00 FEET TO A POINT HEREINBELOW REFERRED TO AS POINT "A"; THENCE ALONG A TANGENT CURVE TO THE RIGHT, HAVING A RADIUS OF 5800.00 FEET, A DISTANCE OF 282 FEET TO THE SAID CONTOUR LINE; THENCE CONTINUING ALONG SAID CURVE TO THE RIGHT, A DISTANCE OF 1004 FEET, MORE OR LESS, TO A POINT HEREINBELOW REFERRED TO AS POINT "B", THROUGH A TOTAL ANGLE OF 12 ° 42' 00", AND A TOTAL DISTANCE OF 1285. 61 FEET ALONG SAID CURVE FROM SAID POINT "A"; THENCE NORTH 28 ° 40' 00" WEST 1450 FEET, MORE OR LESS, TO SAID CONTOUR LINE; THENCE CONTINUING NORTH 28 ° 40' 00" WEST, 1682 FEET MORE OR LESS TO SAID CONTOUR LINE; THENCE CONTINUING NORTH 28 ° 40' 00" WEST 2280 FEET, MORE OR LESS, TO A POINT HEREINBELOW REFERRED TO AS POINT "C", FROM WHICH SAID POINT "B" BEARS SOUTH 28 ° 40' 00" EAST 5412.47 FEET; THENCE ALONG A TANGENT CURVE TO THE LEFT, HAVING A RADIUS OF 20,200.00 FEET, A DISTANCE OF 210 FEET, MORE OR LESS, TO SAID CONTOUR LINE; THENCE CONTINUING ALONG SAID CURVE TO THE LEFT, A DISTANCE OF 871 FEET, MORE OR LESS, TO A POINT, THROUGH A TOTAL



ANGLE OF 03 ° 04' 00", AND A TOTAL DISTANCE OF 1081.17 FEET ALONG LAST SAID CURVE FROM SAID POINT "C"; THENCE NORTH 31 ° 44' 00" WEST 50 FEET, MORE OR LESS, TO SAID CONTOUR LINE; THENCE CONTINUING NORTH 31 ° 44' 00" WEST 3162 FEET, MORE OR LESS, TO THE NORTH LINE OF THE SOUTHEAST ONE-QUARTER OF THE SOUTHWEST ONE-QUARTER OF SAID SECTION 19; THENCE CONTINUING NORTH 31 ° 44' 00" WEST 1535 FEET, MORE OR LESS, TO THE POINT OF TERMINATION OF THIS LINE ON THE NORTH LINE OF THE SOUTHWEST ONE-QUARTER OF SAID SECTION 19.

THE BEARINGS AND DISTANCES USED IN THE ABOVE DESCRIPTION ARE ON THE CALIFORNIA CO-ORDINATE SYSTEM, ZONE 1. MULTIPLY DISTANCES SHOWN BY 1.0002675 TO OBTAIN GROUND LEVEL DISTANCES.

**PARCEL 83:**

SBE: 135-32-20B-1

APN: 001-410-003

LCP ID #0457B

THE PARCEL OF LAND CONVEYED BY THE STATE OF CALIFORNIA TO PACIFIC GAS AND ELECTRIC COMPANY BY THE DIRECTOR'S DEED QUITCLAIM RECORDED APRIL 25, 2019 AS RECORDERS SERIAL NUMBER 2019-0001749, COUNTY OF PLUMAS, STATE OF CALIFORNIA, PARTICULARLY DESCRIBED THEREIN AS FOLLOWS:

THOSE PORTIONS OF LANDS IN THE NE 1/4 OF SECTION 30, T.28 N., R. 7E., M.D.M., LYING ABOVE THE CONTOUR LINE COINCIDING IN ELEVATION WITH, AND PASSING THROUGH, THE CREST OF THE SPILLWAY OF LAKE ALMANOR DAM, AS SAID ELEVATION IS DESCRIBED IN THE DEED TO PACIFIC GAS AND ELECTRIC COMPANY, A CALIFORNIA CORPORATION, RECORDED DECEMBER 21, 1946 IN BOOK 85 OF DEEDS AT PAGE 376, PLUMAS COUNTY RECORDS, AND LYING EASTERLY OF THE LINE DESCRIBED AS FOLLOWS:

COMMENCING AT A MOUND OF ROCKS MARKING THE SECTION CORNER COMMON TO SECTIONS 29, 20, 31 AND 32, T. 28 N., R. 7 E., M.D.M., AS SHOWN ON THE MAP ENTITLED "RECORD OF SURVEY FOR STATE HIGHWAY PURPOSES", RECORDED MAY 17, 1967 IN BOOK 3 OF RECORD OF SURVEYS AT PAGE 86, PLUMAS COUNTY RECORDS, FROM WHICH THE ONE-QUARTER CORNER COMMON TO SAID SECTION 30 AND 31, AS SHOWN ON SAID MAP, BEARS S 89° 51' 22" W, 2650.03 FEET; THENCE, S 51° 41' 39" E. 1208.61 FEET TO THE TRUE POINT OF BEGINNING OF THIS DESCRIPTION;

THENCE, N 28° 40' 00" W, 4202.71 FEET;

THENCE, ALONG A TANGENT CURVE TO THE LEFT, HAVING A RADIUS OF 20,200 FEET, THROUGH AN ANGLE OF 03° 04' 00", A DISTANCE OF 1081.17 FEET;

THENCE, N 31° 44' 00" W, 800.00 FEET, TO THE POINT OF TERMINATION OF THIS LINE.

CONTAINING 1.84 ACRES, MORE OR LESS.

THE BEARINGS AND DISTANCES USED IN THE ABOVE DESCRIPTION ARE ON THE CALIFORNIA COORDINATE SYSTEM, ZONE 1. MULTIPLY DISTANCES SHOWN BY 1.0002675 TO OBTAIN GROUND LEVEL DISTANCES.

**PARCEL 84:**

SBE: 117-32-1-24

LCP ID #0458

ALL THAT CERTAIN PARCEL OF LAND SITUATE IN SECTION 29, TOWNSHIP 28 NORTH, RANGE 7 EAST, MOUNT DIABLO BASE AND MERIDIAN, AS RECORDED IN VOLUME 68, PAGE 308 OF DEEDS OF THE COUNTY OF PLUMAS, STATE OF CALIFORNIA, PARTICULARLY DESCRIBED THEREIN AS FOLLOWS:

ALL THOSE PORTIONS OF THE FOLLOWING DESCRIBED LANDS LYING BELOW THE CONTOUR LINE WHICH COINCIDES IN ELEVATION WITH THE CREST OF THE SPILLWAY OF LAKE ALMANOR DAM, WHICH WAS 4500.0 FEET ABOVE SEA LEVEL, AS SURVEYED ORIGINALLY BY THE GREAT WESTERN POWER COMPANY, AND WAS 4510.36 FEET ABOVE SEA LEVEL, NORTH AMERICAN DATUM OF 1929, AS SURVEYED BY THE U.S. GEOLOGICAL SURVEY IN 1936:

THE NORTHEAST ONE-QUARTER OF THE NORTHEAST ONE-QUARTER OF SAID SECTION 29.

**PARCEL 85:**

SBE: 117-32-1-24

LCP ID #0459

ALL THAT CERTAIN PARCEL OF LAND SITUATE IN SECTIONS 29 AND 32, TOWNSHIP 28 NORTH, RANGE 7 EAST, MOUNT DIABLO BASE AND MERIDIAN, AS RECORDED IN VOLUME 68, PAGE 308 OF DEEDS OF THE COUNTY OF PLUMAS, STATE OF CALIFORNIA, PARTICULARLY DESCRIBED THEREIN AS FOLLOWS:

ALL THOSE PORTIONS OF THE FOLLOWING DESCRIBED LANDS LYING BELOW THE CONTOUR LINE WHICH COINCIDES IN ELEVATION WITH THE

CREST OF THE SPILLWAY OF LAKE ALMANOR DAM, WHICH WAS 4500.0 FEET ABOVE SEA LEVEL, AS SURVEYED ORIGINALLY BY THE GREAT WESTERN POWER COMPANY, AND WAS 4510.36 FEET ABOVE SEA LEVEL, NORTH AMERICAN DATUM OF 1929, AS SURVEYED BY THE U.S. GEOLOGICAL SURVEY IN 1936:

THE SOUTHWEST ONE-QUARTER OF THE SOUTHEAST ONE-QUARTER OF SAID SECTION 29; AND THE NORTHEAST ONE-QUARTER OF THE NORTHWEST ONE-QUARTER AND THE WEST ONE-HALF OF THE NORTHEAST ONE-QUARTER OF SAID SECTION 32.

**PARCEL 86:**

SBE: 117-32-1-24, 117-32-1-32, 117-32-1-33  
LCP ID #0460

ALL THAT CERTAIN PARCEL OF LAND SITUATE IN SECTIONS 32, 33 AND 34, TOWNSHIP 28 NORTH, RANGE 7 EAST, MOUNT DIABLO BASE AND MERIDIAN, AS RECORDED IN VOLUME 68, PAGE 308 OF DEEDS OF THE COUNTY OF PLUMAS, STATE OF CALIFORNIA, PARTICULARLY DESCRIBED THEREIN AS FOLLOWS:

ALL THOSE PORTIONS OF THE FOLLOWING DESCRIBED LANDS LYING BELOW THE CONTOUR LINE WHICH COINCIDES IN ELEVATION WITH THE CREST OF THE SPILLWAY OF LAKE ALMANOR DAM, WHICH WAS 4500.0 FEET ABOVE SEA LEVEL, AS SURVEYED ORIGINALLY BY THE GREAT WESTERN POWER COMPANY, AND WAS 4510.36 FEET ABOVE SEA LEVEL, NORTH AMERICAN DATUM OF 1929, AS SURVEYED BY THE U.S. GEOLOGICAL SURVEY IN 1936:

THE NORTHEAST ONE-QUARTER OF THE NORTHEAST ONE-QUARTER OF SAID SECTION 32; THE NORTHEAST ONE-QUARTER, THE NORTH ONE-HALF OF THE NORTHWEST ONE-QUARTER, THE SOUTHEAST ONE-QUARTER OF THE NORTHWEST ONE-QUARTER, AND THE EAST ONE-HALF OF THE SOUTHEAST ONE-QUARTER OF SAID SECTION 33; AND THE WEST ONE-HALF OF THE SOUTHWEST ONE-QUARTER OF SAID SECTION 34.

**PARCEL 87:**

SBE: 117-32-1-24, 117-32-1-25  
LCP ID #0461

ALL THAT CERTAIN PARCEL OF LAND SITUATE IN SECTIONS 28 AND 29, TOWNSHIP 28 NORTH, RANGE 7 EAST, MOUNT DIABLO BASE AND MERIDIAN, AS RECORDED IN VOLUME 56, PAGE 58 OF DEEDS OF THE COUNTY OF PLUMAS, STATE OF CALIFORNIA, PARTICULARLY DESCRIBED THEREIN AS FOLLOWS:

ALL THOSE PORTIONS OF THE FOLLOWING DESCRIBED LANDS LYING BELOW THE CONTOUR LINE WHICH COINCIDES IN ELEVATION WITH THE CREST OF THE SPILLWAY OF LAKE ALMANOR DAM, WHICH WAS 4500.0 FEET ABOVE SEA LEVEL, AS SURVEYED ORIGINALLY BY THE GREAT WESTERN POWER COMPANY, AND WAS 4510.36 FEET ABOVE SEA LEVEL, NORTH AMERICAN DATUM OF 1929, AS SURVEYED BY THE U.S. GEOLOGICAL SURVEY IN 1936:

THE WEST ONE-HALF OF THE SOUTHWEST ONE-QUARTER AND THE SOUTHEAST ONE-QUARTER OF THE SOUTHWEST ONE-QUARTER OF SAID SECTION 28; AND THE EAST ONE-HALF OF THE NORTHWEST ONE-QUARTER, THE WEST ONE-HALF OF THE NORTHEAST ONE-QUARTER, THE SOUTHEAST ONE-QUARTER OF THE NORTHEAST ONE-QUARTER, THE NORTH ONE-HALF OF THE SOUTHEAST ONE-QUARTER, AND THE SOUTHEAST ONE-QUARTER OF THE SOUTHEAST ONE-QUARTER OF SAID SECTION 29.

**PARCEL 88:**

SBE: 117-32-1-24

LCP ID #0462

ALL THAT CERTAIN PARCEL OF LAND SITUATE IN SECTION 32, TOWNSHIP 28 NORTH, RANGE 7 EAST, MOUNT DIABLO BASE AND MERIDIAN, AS RECORDED IN VOLUME 56, PAGE 58 OF DEEDS OF THE COUNTY OF PLUMAS, STATE OF CALIFORNIA, PARTICULARLY DESCRIBED THEREIN AS FOLLOWS:

ALL THOSE PORTIONS OF THE FOLLOWING DESCRIBED LANDS LYING BELOW THE CONTOUR LINE WHICH COINCIDES IN ELEVATION WITH THE CREST OF THE SPILLWAY OF LAKE ALMANOR DAM, WHICH WAS 4500.0 FEET ABOVE SEA LEVEL, AS SURVEYED ORIGINALLY BY THE GREAT WESTERN POWER COMPANY, AND WAS 4510.36 FEET ABOVE SEA LEVEL, NORTH AMERICAN DATUM OF 1929, AS SURVEYED BY THE U.S. GEOLOGICAL SURVEY IN 1936:

THE NORTHWEST ONE-QUARTER OF THE SOUTHEAST ONE-QUARTER OF SAID SECTION 32.

**PARCEL 89:**

SBE: 117-32-1-25

LCP ID #0463

ALL THAT CERTAIN PARCEL OF LAND SITUATE IN SECTION 28, TOWNSHIP 28 NORTH, RANGE 7 EAST, MOUNT DIABLO BASE AND MERIDIAN, AS RECORDED IN VOLUME 68, PAGE 308 OF DEEDS OF THE COUNTY OF

PLUMAS, STATE OF CALIFORNIA, PARTICULARLY DESCRIBED THEREIN AS FOLLOWS:

ALL THOSE PORTIONS OF THE FOLLOWING DESCRIBED LANDS LYING BELOW THE CONTOUR LINE WHICH COINCIDES IN ELEVATION WITH THE CREST OF THE SPILLWAY OF LAKE ALMANOR DAM, WHICH WAS 4500.0 FEET ABOVE SEA LEVEL, AS SURVEYED ORIGINALLY BY THE GREAT WESTERN POWER COMPANY, AND WAS 4510.36 FEET ABOVE SEA LEVEL, NORTH AMERICAN DATUM OF 1929, AS SURVEYED BY THE U.S. GEOLOGICAL SURVEY IN 1936:

THE SOUTHWEST ONE-QUARTER OF THE NORTHWEST ONE-QUARTER OF SAID SECTION 28.

**PARCEL 90:**

SBE: 117-32-1-25

LCP ID #0464

ALL THAT CERTAIN PARCEL OF LAND SITUATE IN SECTION 28, TOWNSHIP 28 NORTH, RANGE 7 EAST, MOUNT DIABLO BASE AND MERIDIAN, AS RECORDED IN VOLUME 56, PAGE 88 OF DEEDS OF THE COUNTY OF PLUMAS, STATE OF CALIFORNIA, PARTICULARLY DESCRIBED THEREIN AS FOLLOWS:

ALL THOSE PORTIONS OF THE FOLLOWING DESCRIBED LANDS LYING BELOW THE CONTOUR LINE WHICH COINCIDES IN ELEVATION WITH THE CREST OF THE SPILLWAY OF LAKE ALMANOR DAM, WHICH WAS 4500.0 FEET ABOVE SEA LEVEL, AS SURVEYED ORIGINALLY BY THE GREAT WESTERN POWER COMPANY, AND WAS 4510.36 FEET ABOVE SEA LEVEL, NORTH AMERICAN DATUM OF 1929, AS SURVEYED BY THE U.S. GEOLOGICAL SURVEY IN 1936:

THE NORTHEAST ONE-QUARTER OF THE NORTHWEST ONE-QUARTER OF SAID SECTION 28.

**PARCEL 91:**

SBE: 117-32-1-25

LCP ID #0465

ALL THAT CERTAIN PARCEL OF LAND SITUATE IN SECTION 28, TOWNSHIP 28 NORTH, RANGE 7 EAST, MOUNT DIABLO BASE AND MERIDIAN, AS RECORDED IN VOLUME 41, PAGE 112 OF DEEDS OF THE COUNTY OF PLUMAS, STATE OF CALIFORNIA, PARTICULARLY DESCRIBED THEREIN AS FOLLOWS:

THE SOUTHEAST ONE-QUARTER OF THE NORTHWEST ONE-QUARTER OF SAID SECTION 28.

**PARCEL 92:**

SBE: 117-32-1-25, 117-32-1-26

LCP ID #0466

ALL THAT CERTAIN PARCEL OF LAND SITUATE IN SECTIONS 27 AND 28, TOWNSHIP 28 NORTH, RANGE 7 EAST, MOUNT DIABLO BASE AND MERIDIAN, AS RECORDED IN VOLUME 37, PAGE 163 OF DEEDS OF THE COUNTY OF PLUMAS, STATE OF CALIFORNIA, PARTICULARLY DESCRIBED THEREIN AS FOLLOWS:

THE SOUTHWEST ONE-QUARTER OF THE SOUTHWEST ONE-QUARTER AND THE NORTHWEST ONE-QUARTER OF SAID SECTION 27; AND THE NORTHEAST ONE-QUARTER OF THE SOUTHWEST ONE-QUARTER AND THE EAST ONE-HALF OF SAID SECTION 28.

**PARCEL 93:**

SBE: 117-32-1-26, 117-32-1-33

LCP ID #0467

ALL THAT CERTAIN PARCEL OF LAND SITUATE IN SECTIONS 27 AND 34, TOWNSHIP 28 NORTH, RANGE 7 EAST, MOUNT DIABLO BASE AND MERIDIAN, AS RECORDED IN VOLUME 41, PAGE 112 OF DEEDS OF THE COUNTY OF PLUMAS, STATE OF CALIFORNIA, PARTICULARLY DESCRIBED THEREIN AS FOLLOWS:

THE EAST ONE-HALF OF THE SOUTHWEST ONE-QUARTER OF SAID SECTION 27; AND THE NORTH ONE-HALF OF THE NORTHWEST ONE-QUARTER OF SAID SECTION 34.

**PARCEL 94:**

SBE: 117-32-1-26, 117-32-1-27, 117-32-1-33, 117-32-1-34

LCP ID #0468

ALL THAT CERTAIN PARCEL OF LAND SITUATE IN SECTIONS 26, 27, 34 AND 35, TOWNSHIP 28 NORTH, RANGE 7 EAST, MOUNT DIABLO BASE AND MERIDIAN, AS RECORDED IN VOLUME 42, PAGE 137 OF DEEDS OF THE COUNTY OF PLUMAS, STATE OF CALIFORNIA, PARTICULARLY DESCRIBED THEREIN AS FOLLOWS:

THE SOUTHWEST ONE-QUARTER OF THE SOUTHWEST ONE-QUARTER OF SAID SECTION 26; THE SOUTH ONE-HALF OF THE NORTHEAST ONE-QUARTER AND THE SOUTHEAST ONE-QUARTER OF SAID SECTION 27; THE EAST ONE-HALF OF THE NORTHEAST ONE-QUARTER OF SAID SECTION 34;

AND THE WEST ONE-HALF OF THE NORTHWEST ONE-QUARTER OF SAID SECTION 35.

**PARCEL 95:**

SBE: 117-32-1-33

LCP ID #0469

ALL THAT CERTAIN PARCEL OF LAND SITUATE IN SECTION 34, TOWNSHIP 28 NORTH, RANGE 7 EAST, MOUNT DIABLO BASE AND MERIDIAN, AS RECORDED IN VOLUME 68, PAGE 308 OF DEEDS OF THE COUNTY OF PLUMAS, STATE OF CALIFORNIA, PARTICULARLY DESCRIBED THEREIN AS FOLLOWS:

ALL THOSE PORTIONS OF THE FOLLOWING DESCRIBED LANDS LYING BELOW THE CONTOUR LINE WHICH COINCIDES IN ELEVATION WITH THE CREST OF THE SPILLWAY OF LAKE ALMANOR DAM, WHICH WAS 4500.0 FEET ABOVE SEA LEVEL, AS SURVEYED ORIGINALLY BY THE GREAT WESTERN POWER COMPANY, AND WAS 4510.36 FEET ABOVE SEA LEVEL, NORTH AMERICAN DATUM OF 1929, AS SURVEYED BY THE U.S. GEOLOGICAL SURVEY IN 1936:

THE NORTHWEST ONE-QUARTER OF THE NORTHEAST ONE-QUARTER OF SAID SECTION 34.

**PARCEL 96:**

SBE: 117-32-1-33

LCP ID #0470

ALL THAT CERTAIN PARCEL OF LAND SITUATE IN SECTION 34, TOWNSHIP 28 NORTH, RANGE 7 EAST, MOUNT DIABLO BASE AND MERIDIAN, AS RECORDED IN VOLUME 41, PAGE 218 OF DEEDS OF THE COUNTY OF PLUMAS, STATE OF CALIFORNIA, PARTICULARLY DESCRIBED THEREIN AS FOLLOWS:

THE EAST ONE-HALF OF THE SOUTHWEST ONE-QUARTER, THE SOUTHEAST ONE-QUARTER OF THE NORTHWEST ONE-QUARTER, THE SOUTHWEST ONE-QUARTER OF THE NORTHEAST ONE-QUARTER AND THE SOUTHEAST ONE-QUARTER OF SAID SECTION 34.

**PARCEL 97:**

SBE: 117-32-1-41

LCP ID #0471

ALL THAT CERTAIN PARCEL OF LAND SITUATE IN SECTION 3, TOWNSHIP 27 NORTH, RANGE 7 EAST, MOUNT DIABLO BASE AND MERIDIAN, AS RECORDED IN VOLUME 56, PAGE 58 OF DEEDS OF THE COUNTY OF PLUMAS, STATE OF CALIFORNIA, PARTICULARLY DESCRIBED THEREIN AS FOLLOWS:

ALL THOSE PORTIONS OF THE FOLLOWING DESCRIBED LANDS LYING BELOW THE CONTOUR LINE WHICH COINCIDES IN ELEVATION WITH THE CREST OF THE SPILLWAY OF LAKE ALMANOR DAM, WHICH WAS 4500.0 FEET ABOVE SEA LEVEL, AS SURVEYED ORIGINALLY BY THE GREAT WESTERN POWER COMPANY, AND WAS 4510.36 FEET ABOVE SEA LEVEL, NORTH AMERICAN DATUM OF 1929, AS SURVEYED BY THE U.S. GEOLOGICAL SURVEY IN 1936:

LOT 4 OF SAID SECTION 3.

**PARCEL 98:**

SBE: 117-32-1-41

LCP ID #0472

ALL THAT CERTAIN PARCEL OF LAND SITUATE IN SECTION 3, TOWNSHIP 27 NORTH, RANGE 7 EAST, MOUNT DIABLO BASE AND MERIDIAN, AS RECORDED IN VOLUME 68, PAGE 308 OF DEEDS OF THE COUNTY OF PLUMAS, STATE OF CALIFORNIA, PARTICULARLY DESCRIBED THEREIN AS FOLLOWS:

ALL THOSE PORTIONS OF THE FOLLOWING DESCRIBED LANDS LYING BELOW THE CONTOUR LINE WHICH COINCIDES IN ELEVATION WITH THE CREST OF THE SPILLWAY OF LAKE ALMANOR DAM, WHICH WAS 4500.0 FEET ABOVE SEA LEVEL, AS SURVEYED ORIGINALLY BY THE GREAT WESTERN POWER COMPANY, AND WAS 4510.36 FEET ABOVE SEA LEVEL, NORTH AMERICAN DATUM OF 1929, AS SURVEYED BY THE U.S. GEOLOGICAL SURVEY IN 1936:

LOT 3, THE SOUTHEAST ONE-QUARTER OF THE NORTHWEST ONE-QUARTER AND THE NORTHEAST ONE-QUARTER OF THE SOUTHWEST ONE-QUARTER OF SAID SECTION 3.



**PARCEL 99:**

SBE: 117-32-1-34, 117-32-1-41, 117-32-1-42, 135-32-47A-1  
LCP ID #0473

ALL THAT CERTAIN PARCEL OF LAND SITUATE IN SECTION 35, TOWNSHIP 28 NORTH, RANGE 7 EAST, AND SECTIONS 1, 2, 3 AND 11, TOWNSHIP 27 NORTH, RANGE 7 EAST, MOUNT DIABLO BASE AND MERIDIAN, AS RECORDED IN VOLUME 42, PAGE 135 OF DEEDS OF THE COUNTY OF PLUMAS, STATE OF CALIFORNIA, PARTICULARLY DESCRIBED THEREIN AS FOLLOWS:

PARCEL A

SWAMP AND OVERFLOW SURVEY NO. 90 OF SAID COUNTY, DESCRIBED AS FOLLOWS:

BEGINNING AT THE SOUTHWEST CORNER OF SAID SECTION 2; THENCE EAST 1320 FEET; THENCE SOUTH 1320 FEET; THENCE EAST 1386 FEET; THENCE NORTH 42.25 ° EAST, 5349.96 FEET; THENCE WEST 2343 FEET; THENCE NORTH 1320 FEET; THENCE WEST 1320 FEET; THENCE NORTH 2640 FEET; THENCE WEST 2640 FEET; THENCE SOUTH 1320 FEET; THENCE WEST 1320 FEET; THENCE SOUTH 2640 FEET; THENCE EAST 1320 FEET; THENCE SOUTH 2640 FEET TO THE POINT OF BEGINNING.

PARCEL B

BEGINNING AT NORTHWEST CORNER OF LOT 2 OF SAID SECTION 2; THENCE SOUTH 1320 FEET TO THE SOUTHWEST CORNER OF THE NORTHWEST ONE-QUARTER OF THE NORTHEAST ONE-QUARTER OF SAID SECTION 2; THENCE EAST 1023 FEET TO A FENCE LINE BETWEEN THE BUNNELL AND BACCALA RANCHES AS IT EXISTED IN 1911; THENCE NORTH 37 ° 40' WEST 1669.8 FEET ALONG SAID FENCE TO THE POINT OF BEGINNING.

PARCEL C

COMMENCING AT THE SOUTHEAST CORNER OF THE SOUTHEAST ONE-QUARTER OF NORTHEAST ONE-QUARTER OF SAID SECTION 2; THENCE WEST 594 FEET TO A POINT IN THE FENCE LINE BETWEEN THE BUNNELL AND BACCALA RANCHES AS IT EXISTED IN 1911 AND THE TRUE POINT OF BEGINNING; THENCE WEST 726 FEET TO THE SOUTHWEST CORNER OF SAID SOUTHEAST ONE-QUARTER OF THE NORTHEAST ONE-QUARTER; THENCE NORTH 943.8 FEET TO A POINT IN SAID FENCE LINE; THENCE SOUTH 37 ° 40' EAST 1188 FEET ALONG SAID FENCE LINE TO THE POINT OF BEGINNING.

LESS AND EXCEPT THOSE PORTIONS OF ABOVE DESCRIBED PARCEL A LYING NORTHEAST OF A FENCE LINE BETWEEN THE BACCALA AND

BUNNEL RANCHES AS EXISTED IN 1902 BEING IN 2 PARCELS DESCRIBED IN A DEED RECORDED IN VOLUME 29, PAGE 414 OF DEEDS OF SAID COUNTY, PARTICULARLY DESCRIBED THEREIN AS FOLLOWS:

PARCEL 1

BEGINNING AT THE NORTHEAST CORNER OF THE SOUTHWEST ONE-QUARTER OF THE NORTHEAST ONE-QUARTER OF SAID SECTION 2; THENCE WEST 297 FEET TO SAID FENCE LINE AS EXISTED IN 1902; THENCE SOUTH  $37^{\circ} 40'$  EAST 488.4 FEET ALONG SAID FENCE TO ITS INTERSECTION WITH THE EAST LINE OF THE SOUTHWEST ONE-QUARTER OF THE NORTHEAST ONE-QUARTER OF SAID SECTION 2; THENCE NORTH 376.2 FEET ALONG SAID EAST LINE TO THE POINT OF BEGINNING.

PARCEL 2

COMMENCING AT THE SOUTHEAST CORNER OF THE NORTHEAST ONE-QUARTER OF SAID SECTION 2; THENCE WEST 594 FEET TO A POINT IN SAID FENCE LINE AS IT EXISTED IN 1902 BEING THE TRUE POINT OF BEGINNING; THENCE SOUTH  $37^{\circ} 40'$  EAST 1221 FEET TO THE LINE BETWEEN THE BACCALA AND PRATT RANCHES; THENCE NORTH  $42.5^{\circ}$  EAST 1303.5 FEET ALONG SAID LINE TO THE NORTHEAST CORNER OF AFOREMENTIONED SWAMP AND OVERFLOW SURVEY NO. 90; THENCE WEST 1617 TO THE POINT OF BEGINNING.

ALSO LESS AND EXCEPT THAT PORTION OF THE ABOVE DESCRIBED PARCEL A LYING WITHIN THE PARCEL DESCRIBED IN A DOCUMENT RECORDED IN VOLUME 59, PAGE 492 OF DEEDS OF THE COUNTY OF PLUMAS, STATE OF CALIFORNIA, PARTICULARLY DESCRIBED THEREIN AS FOLLOWS:

BEGINNING AT A SIX INCH TREE BLAZED ON FOUR SIDES AND MARKED ONE-SIXTEENTH CORNER, SITUATED SOUTH  $89^{\circ} 38' 50''$  WEST 1336.55 FEET FROM THE CENTER OF SAID SECTION 11, AND SOUTH  $89^{\circ} 28' 00''$  EAST 1313.55 FEET FROM THE WEST QUARTER CORNER OF SAID SECTION 11, BEING THE SOUTHEAST CORNER OF THE SOUTHWEST QUARTER OF THE NORTHWEST ONE-QUARTER OF SAID SECTION 11; THENCE SOUTH  $89^{\circ} 38' 50''$  EAST 668.28 TO A POINT; THENCE SOUTH  $46^{\circ} 11' 45''$  EAST 935.60 FEET TO A POINT ON THE EAST LINE OF THE SOUTHWEST ONE-QUARTER OF SAID SECTION 11; THENCE SOUTH  $00^{\circ} 36' 00''$  EAST 653.85 FEET TO THE SOUTHWEST CORNER OF THE NORTHWEST ONE-QUARTER OF THE SOUTHWEST ONE-QUARTER OF SAID SECTION 11; THENCE NORTH  $88^{\circ} 53' 27''$  EAST 1328.03 FEET TO THE SOUTHEAST CORNER OF THE NORTHWEST ONE-QUARTER OF THE SOUTHWEST ONE-QUARTER OF SAID SECTION 11; THENCE NORTH  $00^{\circ} 37' 10''$  WEST 1082.31 FEET MORE OR LESS TO THE INTERSECTION OF THE EAST LINE OF SAID NORTHWEST ONE-QUARTER OF

THE SOUTHEAST ONE-QUARTER WITH THE CONTOUR LINE WHICH COINCIDES IN ELEVATION WITH THE CREST OF THE SPILLWAY OF LAKE ALMANOR DAM, WHICH WAS 4500.0 FEET ABOVE SEA LEVEL, AS SURVEYED ORIGINALLY BY THE GREAT WESTERN POWER COMPANY, AND WAS 4510.36 FEET ABOVE SEA LEVEL, NORTH AMERICAN DATUM OF 1929, AS SURVEYED BY THE U.S. GEOLOGICAL SURVEY IN 1936; THENCE ALONG SAID CONTOUR LINE THE FOLLOWING COURSES AND DISTANCES:

NORTH 67 ° 38' 50" WEST 161.90 FEET; THENCE SOUTH 73 ° 46' 10" WEST 177.11 FEET; THENCE NORTH 71 ° 39' 20" WEST 187.86 FEET; THENCE SOUTH 86 ° 42' 40" WEST 260. 19 FEET; THENCE NORTH 56 ° 25' 20" WEST 183.40 FEET; THENCE NORTH 42 ° 39' 20" WEST 171.13 FEET; THENCE NORTH 45 ° 42' 50" WEST 164.89 FEET; THENCE NORTH 55 ° 55' 50" WEST 204.52 FEET; THENCE NORTH 44 ° 09' 00" WEST 219.67 FEET; THENCE NORTH 42 ° 49' 00" WEST 203.55 FEET; THENCE NORTH 58 ° 36' 00" WEST 184.16 FEET; THENCE NORTH 47 ° 10' 00" WEST 308. 21 FEET; THENCE NORTH 42 ° 57' 30" WEST 188.83 FEET; THENCE NORTH 30 ° 20' 30" WEST 207.88 FEET; THENCE NORTH 32 ° 48' 45" WEST 241.53 FEET; THENCE NORTH 40 ° 34' 30" WEST 197.93 FEET; THENCE NORTH 51 ° 39' 15" WEST 224.64 FEET TO THE INTERSECTION OF SAID CONTOUR LINE WITH THE EAST LINE OF THE NORTHWEST ONE-QUARTER OF THE NORTHWEST ONE-QUARTER OF SAID SECTION 11; THENCE SOUTH 00 ° 16' 15" WEST 201.10 FEET, LEAVING SAID CONTOUR LINE, ALONG THE SAID EAST LINE TO A 4 X 4 STAKE MARKED " 2B", BEING THE NORTHEAST CORNER OF LOT 18, ALMANOR GOVERNMENT SUBDIVISION; THENCE SOUTH 00 ° 16' 15" WEST 1543.60 FEET, TO THE POINT OF BEGINNING.

**PARCEL 100:**

SBE: 117-32-1-41

LCP ID #0474

ALL THAT CERTAIN PARCEL OF LAND SITUATE IN SECTION 3, TOWNSHIP 27 NORTH, RANGE 7 EAST, MOUNT DIABLO BASE AND MERIDIAN, AS RECORDED IN VOLUME 41, PAGE 121 OF DEEDS OF THE COUNTY OF PLUMAS, STATE OF CALIFORNIA, PARTICULARLY DESCRIBED THEREIN AS FOLLOWS:

THE WEST ONE-HALF OF THE NORTHEAST ONE-QUARTER OF SAID SECTION 3.

**PARCEL 101:**

SBE: 117-32-1-41

LCP ID #0475

ALL THAT CERTAIN PARCEL OF LAND SITUATE IN SECTION 3, TOWNSHIP 27 NORTH, RANGE 7 EAST, MOUNT DIABLO BASE AND MERIDIAN, AS RECORDED IN VOLUME 42, PAGE 138 OF DEEDS OF THE COUNTY OF PLUMAS, STATE OF CALIFORNIA, PARTICULARLY DESCRIBED THEREIN AS FOLLOWS:

THE EAST ONE-HALF OF THE SOUTHEAST ONE-QUARTER OF SAID SECTION 3.

LESS AND EXCEPT ALL THOSE PORTIONS OF SAID SECTION 3 DESCRIBED IN A DOCUMENT RECORDED IN VOLUME 68, PAGE 311 OF OFFICIAL RECORDS OF PLUMAS COUNTY, LYING ABOVE THE CONTOUR LINE WHICH COINCIDES IN ELEVATION WITH THE CREST OF THE SPILLWAY OF LAKE ALMANOR DAM, WHICH WAS 4500.0 FEET ABOVE SEA LEVEL, AS SURVEYED ORIGINALLY BY THE GREAT WESTERN POWER COMPANY, AND WAS 4510.36 FEET ABOVE SEA LEVEL, NORTH AMERICAN DATUM OF 1929, AS SURVEYED BY THE U.S. GEOLOGICAL SURVEY IN 1936:

THE SOUTHEAST ONE-QUARTER OF THE SOUTHEAST ONE-QUARTER OF SAID SECTION 3.

**PARCEL 102:**

SBE: 135-32-20-4

LCP ID #0476

ALL THAT CERTAIN PARCEL OF LAND SITUATE IN SECTION 3, TOWNSHIP 27 NORTH, RANGE 7 EAST, MOUNT DIABLO BASE AND MERIDIAN, AS RECORDED IN VOLUME 85, PAGE 376 OF DEEDS OF THE COUNTY OF PLUMAS, STATE OF CALIFORNIA, PARTICULARLY DESCRIBED THEREIN AS FOLLOWS:

ALL THOSE PORTIONS OF THE FOLLOWING DESCRIBED LANDS LYING BELOW THE CONTOUR LINE WHICH COINCIDES IN ELEVATION WITH THE CREST OF THE SPILLWAY OF LAKE ALMANOR DAM, WHICH WAS 4500.0 FEET ABOVE SEA LEVEL, AS SURVEYED ORIGINALLY BY THE GREAT WESTERN POWER COMPANY, AND WAS 4510.36 FEET ABOVE SEA LEVEL, NORTH AMERICAN DATUM OF 1929, AS SURVEYED BY THE U.S. GEOLOGICAL SURVEY IN 1936:

THE WEST ONE-HALF OF THE SOUTHEAST ONE-QUARTER OF SAID SECTION 3.

**PARCEL 103:**  
SBE: 135-32-59-1  
LCP ID #0477

ALL THAT CERTAIN PARCEL OF LAND SITUATE IN SECTION 13, TOWNSHIP 28 NORTH, RANGE 7 EAST, MOUNT DIABLO BASE AND MERIDIAN, AS RECORDED IN VOLUME 68, PAGE 308 OF DEEDS OF THE COUNTY OF PLUMAS, STATE OF CALIFORNIA, PARTICULARLY DESCRIBED THEREIN AS FOLLOWS:

ALL THOSE PORTIONS OF THE FOLLOWING DESCRIBED LANDS LYING BELOW THE CONTOUR LINE WHICH COINCIDES IN ELEVATION WITH THE CREST OF THE SPILLWAY OF LAKE ALMANOR DAM, WHICH WAS 4500.0 FEET ABOVE SEA LEVEL, AS SURVEYED ORIGINALLY BY THE GREAT WESTERN POWER COMPANY, AND WAS 4510.36 FEET ABOVE SEA LEVEL, NORTH AMERICAN DATUM OF 1929, AS SURVEYED BY THE U.S. GEOLOGICAL SURVEY IN 1936:

THE SOUTHWEST ONE-QUARTER OF THE NORTHWEST ONE-QUARTER OF SAID SECTION 13.

**PARCEL 104:**  
SBE: 117-32-1-20, 117-32-1-27  
LCP ID #0478

ALL THAT CERTAIN PARCEL OF LAND SITUATE IN SECTIONS 23 AND 26, TOWNSHIP 28 NORTH, RANGE 7 EAST, MOUNT DIABLO BASE AND MERIDIAN, AS RECORDED IN VOLUME 36, PAGE 468 OF DEEDS OF THE COUNTY OF PLUMAS, STATE OF CALIFORNIA, PARTICULARLY DESCRIBED THEREIN AS FOLLOWS:

THE SOUTH ONE-HALF OF THE SOUTHWEST ONE-QUARTER AND THE SOUTHWEST ONE-QUARTER OF THE SOUTHEAST ONE-QUARTER OF SAID SECTION 23; THE NORTH ONE-HALF OF THE NORTHWEST ONE-QUARTER, THE WEST ONE-HALF OF THE NORTHEAST ONE-QUARTER, THE SOUTHEAST ONE-QUARTER OF THE NORTHEAST ONE-QUARTER AND THE SOUTHEAST ONE-QUARTER OF SAID SECTION 26.

**PARCEL 105:**

SBE: 117-32-1-20, 135-32-32A-1  
LCP ID #0479

ALL THAT CERTAIN PARCEL OF LAND SITUATE IN SECTION 23, TOWNSHIP 28 NORTH, RANGE 7 EAST, MOUNT DIABLO BASE AND MERIDIAN, AS RECORDED IN VOLUME 58, PAGE 56 OF DEEDS OF THE COUNTY OF PLUMAS, STATE OF CALIFORNIA, PARTICULARLY DESCRIBED THEREIN AS FOLLOWS:

THE SOUTHEAST ONE-QUARTER OF THE SOUTHEAST ONE-QUARTER OF SAID SECTION 23.

**PARCEL 106:**

SBE: 135-32-20-7  
LCP ID #0480

ALL THAT CERTAIN PARCEL OF LAND SITUATE IN SECTIONS 14 AND 23, TOWNSHIP 28 NORTH, RANGE 7 EAST, MOUNT DIABLO BASE AND MERIDIAN, AS RECORDED IN VOLUME 84, PAGE 256 OF DEEDS OF THE COUNTY OF PLUMAS, STATE OF CALIFORNIA, PARTICULARLY DESCRIBED THEREIN AS FOLLOWS:

ALL THOSE PORTIONS OF THE FOLLOWING DESCRIBED LANDS LYING BELOW THE CONTOUR LINE WHICH COINCIDES IN ELEVATION WITH THE CREST OF THE SPILLWAY OF LAKE ALMANOR DAM, WHICH WAS 4500.0 FEET ABOVE SEA LEVEL, AS SURVEYED ORIGINALLY BY THE GREAT WESTERN POWER COMPANY, AND WAS 4510.36 FEET ABOVE SEA LEVEL, NORTH AMERICAN DATUM OF 1929, AS SURVEYED BY THE U.S. GEOLOGICAL SURVEY IN 1936:

THE SOUTHEAST ONE-QUARTER OF THE SOUTHEAST ONE-QUARTER OF SAID SECTION 14; AND THE EAST ONE-HALF OF THE NORTHEAST ONE-QUARTER AND THE NORTHEAST ONE-QUARTER OF THE SOUTHEAST ONE-QUARTER OF SAID SECTION 23.

**PARCEL 107:**

SBE: 117-32-1-27  
LCP ID #0481

ALL THAT CERTAIN PARCEL OF LAND SITUATE IN SECTION 26, TOWNSHIP 28 NORTH, RANGE 7 EAST, MOUNT DIABLO BASE AND MERIDIAN, AS RECORDED IN VOLUME 42, PAGE 29 OF DEEDS OF THE COUNTY OF PLUMAS, STATE OF CALIFORNIA, PARTICULARLY DESCRIBED THEREIN AS FOLLOWS:

THE SOUTH ONE-HALF OF THE NORTHWEST ONE-QUARTER AND THE NORTH ONE-HALF OF THE SOUTHWEST ONE-QUARTER OF SAID SECTION 26.

**PARCEL 108:**

SBE: 117-32-1-27, 117-32-1-34  
LCP ID #0482

ALL THAT CERTAIN PARCEL OF LAND SITUATE IN SECTIONS 26 AND 35, TOWNSHIP 28 NORTH, RANGE 7 EAST, MOUNT DIABLO BASE AND MERIDIAN, AS RECORDED IN VOLUME 37, PAGE 259 OF DEEDS OF THE COUNTY OF PLUMAS, STATE OF CALIFORNIA, PARTICULARLY DESCRIBED THEREIN AS FOLLOWS:

THE SOUTHEAST ONE-QUARTER OF THE SOUTHWEST ONE-QUARTER OF SAID SECTION 26; AND THE EAST ONE-HALF OF THE NORTHWEST ONE-QUARTER OF SAID SECTION 35.

**PARCEL 109:**

SBE: 117-32-1-27 AND 135-32-32A-2  
LCP ID #0483

ALL THAT CERTAIN PARCEL OF LAND SITUATE IN SECTION 26, TOWNSHIP 28 NORTH, RANGE 7 EAST, MOUNT DIABLO BASE AND MERIDIAN, AS RECORDED IN VOLUME 58, PAGE 57 OF DEEDS OF THE COUNTY OF PLUMAS, STATE OF CALIFORNIA, PARTICULARLY DESCRIBED THEREIN AS FOLLOWS:

THE NORTHEAST ONE-QUARTER OF THE NORTHEAST ONE-QUARTER OF SAID SECTION 26.

**PARCEL 110:**

SBE: 117-32-1-28, 135-32-3-5, 117-32-1-35  
LCP ID #0484

ALL THAT CERTAIN PARCEL OF LAND SITUATE IN SECTION 25, TOWNSHIP 28 NORTH, RANGE 7 EAST, MOUNT DIABLO BASE AND MERIDIAN, AS RECORDED IN VOLUME 68, PAGE 308 OF DEEDS OF THE COUNTY OF PLUMAS, STATE OF CALIFORNIA, PARTICULARLY DESCRIBED THEREIN AS FOLLOWS:

ALL THOSE PORTIONS OF THE FOLLOWING DESCRIBED LANDS LYING BELOW THE CONTOUR LINE WHICH COINCIDES IN ELEVATION WITH THE CREST OF THE SPILLWAY OF LAKE ALMANOR DAM, WHICH WAS 4500.0 FEET ABOVE SEA LEVEL, AS SURVEYED ORIGINALLY BY THE GREAT WESTERN POWER COMPANY, AND WAS 4510.36 FEET ABOVE SEA LEVEL,

NORTH AMERICAN DATUM OF 1929, AS SURVEYED BY THE U.S.  
GEOLOGICAL SURVEY IN 1936:

THE WEST ONE-HALF OF THE WEST ONE-HALF OF SAID SECTION 25.

**PARCEL 111:**

SBE: 117-32-1-34

LCP ID #0485

ALL THAT CERTAIN PARCEL OF LAND SITUATE IN SECTION 35, TOWNSHIP  
28 NORTH, RANGE 7 EAST, MOUNT DIABLO BASE AND MERIDIAN, AS  
RECORDED IN VOLUME 42, PAGE 137 OF DEEDS OF THE COUNTY OF  
PLUMAS, STATE OF CALIFORNIA, PARTICULARLY DESCRIBED THEREIN AS  
FOLLOWS:

THE NORTHEAST ONE-QUARTER OF SAID SECTION 35.

**PARCEL 112:**

SBE: 117-32-1-34

LCP ID #0486

ALL THAT CERTAIN PARCEL OF LAND SITUATE IN SECTION 35, TOWNSHIP  
28 NORTH, RANGE 7 EAST, MOUNT DIABLO BASE AND MERIDIAN, AS  
RECORDED IN VOLUME 42, PAGE 137 OF DEEDS OF THE COUNTY OF  
PLUMAS, STATE OF CALIFORNIA, PARTICULARLY DESCRIBED THEREIN AS  
FOLLOWS:

THE SOUTH ONE-HALF OF THE SOUTHEAST ONE-QUARTER OF SAID  
SECTION 35.

**PARCEL 113:**

SBE: 117-32-1-34

LCP ID #0487

ALL THAT CERTAIN PARCEL OF LAND SITUATE IN SECTION 35, TOWNSHIP  
28 NORTH, RANGE 7 EAST, MOUNT DIABLO BASE AND MERIDIAN, AS  
RECORDED IN VOLUME 46, PAGE 66 OF DEEDS OF THE COUNTY OF  
PLUMAS, STATE OF CALIFORNIA, PARTICULARLY DESCRIBED THEREIN AS  
FOLLOWS:

THE NORTH ONE-HALF OF THE SOUTH ONE-HALF OF SAID SECTION 35.



**PARCEL 114:**  
SBE: 117-32-1-35  
LCP ID #0488

ALL THAT CERTAIN PARCEL OF LAND SITUATE IN SECTION 36, TOWNSHIP 28 NORTH, RANGE 7 EAST, MOUNT DIABLO BASE AND MERIDIAN, AS RECORDED IN VOLUME 68, PAGE 308 OF DEEDS OF THE COUNTY OF PLUMAS, STATE OF CALIFORNIA, PARTICULARLY DESCRIBED THEREIN AS FOLLOWS:

ALL THOSE PORTIONS OF THE FOLLOWING DESCRIBED LANDS LYING BELOW THE CONTOUR LINE WHICH COINCIDES IN ELEVATION WITH THE CREST OF THE SPILLWAY OF LAKE ALMANOR DAM, WHICH WAS 4500.0 FEET ABOVE SEA LEVEL, AS SURVEYED ORIGINALLY BY THE GREAT WESTERN POWER COMPANY, AND WAS 4510.36 FEET ABOVE SEA LEVEL, NORTH AMERICAN DATUM OF 1929, AS SURVEYED BY THE U.S. GEOLOGICAL SURVEY IN 1936:

THE EAST ONE-HALF OF THE SOUTHWEST ONE-QUARTER OF SAID SECTION 36.

**PARCEL 115:**  
SBE: 117-32-1-42, 117-32-1-43, 117-32-1-48, 117-32-1-49  
2105-CFX-00126  
LCP ID #0489

ALL THAT CERTAIN PARCEL OF LAND SITUATE IN SECTION 36, TOWNSHIP 28 NORTH, RANGE 7 EAST, SECTIONS 1, 2 AND 12, TOWNSHIP 27 NORTH, RANGE 7 EAST, AND SECTION 7, TOWNSHIP 27 NORTH, RANGE 8 EAST, MOUNT DIABLO BASE AND MERIDIAN, AS RECORDED IN VOLUME 35, PAGE 544 OF DEEDS OF THE COUNTY OF PLUMAS, STATE OF CALIFORNIA, PARTICULARLY DESCRIBED THEREIN AS FOLLOWS:

THE WEST ONE-HALF OF THE WEST ONE-HALF OF SAID SECTION 36, TOWNSHIP 28 NORTH, RANGE 7 EAST; LOT 4, THE SOUTH ONE-HALF OF THE NORTHWEST ONE-QUARTER, THE SOUTHWEST ONE-QUARTER OF THE NORTHEAST ONE-QUARTER, THE EAST ONE-HALF OF THE SOUTHWEST ONE-QUARTER, THE WEST ONE-HALF OF THE SOUTHEAST ONE-QUARTER, THE SOUTHEAST ONE-QUARTER OF THE SOUTHEAST ONE-QUARTER OF SAID SECTION 1; AND THE NORTH ONE-HALF OF THE NORTHEAST ONE-QUARTER AND THE SOUTHEAST ONE-QUARTER OF THE NORTHEAST ONE-QUARTER, OF SAID SECTION 12, ALL OF TOWNSHIP 27 NORTH, RANGE 7 EAST; LOT 1 AND LOT 2 OF SAID SECTION 7, TOWNSHIP 27 NORTH, RANGE 8 EAST; AND THAT PORTION OF THE NORTHEAST ONE-QUARTER OF SAID SECTION 2, TOWNSHIP 27 NORTH, RANGE 7 EAST, LYING NORTHERLY, NORTHEASTERLY AND EASTERLY OF THE FOLLOWING LINE AS

DESCRIBED IN A DOCUMENT RECORDED IN BOOK 42, PAGE 135 OF DEEDS OF SAID COUNTY:

SWAMP AND OVERFLOW SURVEY NO. 90 OF SAID COUNTY, DESCRIBED AS FOLLOWS:

BEGINNING AT THE SOUTHWEST CORNER OF SAID SECTION 2; THENCE EAST 1320 FEET; THENCE SOUTH 1320 FEET; THENCE EAST 1386 FEET; THENCE NORTH 42.25 ° EAST, 5349.96 FEET; THENCE WEST 2343 FEET; THENCE NORTH 1320 FEET; THENCE WEST 1320 FEET; THENCE NORTH 2640 FEET; THENCE WEST 2640 FEET; THENCE SOUTH 1320 FEET; THENCE WEST 1320 FEET; THENCE SOUTH 2640 FEET; THENCE EAST 1320 FEET; THENCE SOUTH 2640 FEET TO THE POINT OF BEGINNING.

ALSO INCLUDING THOSE PORTIONS OF ABOVE DESCRIBED PARCEL LYING NORTHEAST OF A FENCE LINE BETWEEN THE BACCALA AND BUNNEL RANCHES AS EXISTED IN 1902 BEING IN 2 PARCELS DESCRIBED IN A DEED RECORDED IN VOLUME 29, PAGE 414 OF DEEDS OF SAID COUNTY, PARTICULARLY DESCRIBED THEREIN AS FOLLOWS:

PARCEL 1

BEGINNING AT THE NORTHEAST CORNER OF THE SOUTHWEST ONE-QUARTER OF THE NORTHEAST ONE-QUARTER OF SAID SECTION 2; THENCE WEST 297 FEET TO SAID FENCE LINE AS EXISTED IN 1902; THENCE SOUTH 37 ° 40' EAST 488.4 FEET ALONG SAID FENCE TO ITS INTERSECTION WITH THE EAST LINE OF THE SOUTHWEST ONE-QUARTER OF THE NORTHEAST ONE-QUARTER OF SAID SECTION 2; THENCE NORTH 376.2 FEET ALONG SAID EAST LINE TO THE POINT OF BEGINNING.

PARCEL 2

COMMENCING AT THE SOUTHEAST CORNER OF THE NORTHEAST ONE-QUARTER OF SAID SECTION 2; THENCE WEST 594 FEET TO A POINT IN SAID FENCE LINE AS IT EXISTED IN 1902 BEING THE TRUE POINT OF BEGINNING; THENCE SOUTH 37 ° 40' EAST 1221 FEET TO THE LINE BETWEEN THE BACCALA AND PRATT RANCHES; THENCE NORTH 42.5 ° EAST 1303.5 FEET ALONG SAID LINE TO THE NORTHEAST CORNER OF AFOREMENTIONED SWAMP AND OVERFLOW SURVEY NO. 90; THENCE WEST 1617 TO THE POINT OF BEGINNING.

LESS AND EXCEPT ALL THOSE PORTIONS OF THE ABOVE PARCELS, DESCRIBED IN DOCUMENTS RECORDED IN VOLUME 68, PAGE 311 OF OFFICIAL RECORDS AND BOOK 108, PAGE 258 OF OFFICIAL RECORDS, BOTH OF SAID COUNTY, LYING ABOVE THE CONTOUR LINE WHICH COINCIDES IN ELEVATION WITH THE CREST OF THE SPILLWAY OF LAKE ALMANOR DAM,

WHICH WAS 4500.0 FEET ABOVE SEA LEVEL, AS SURVEYED ORIGINALLY BY THE GREAT WESTERN POWER COMPANY, AND WAS 4510.36 FEET ABOVE SEA LEVEL, NORTH AMERICAN DATUM OF 1929, AS SURVEYED BY THE U.S. GEOLOGICAL SURVEY IN 1936:

THE WEST ONE-HALF OF THE NORTHWEST ONE-QUARTER AND THE NORTHWEST ONE-QUARTER OF THE SOUTHWEST ONE-QUARTER OF SAID SECTION 36, TOWNSHIP 28 NORTH, RANGE 7 EAST, AND THE SOUTHWEST ONE-QUARTER OF THE NORTHEAST ONE-QUARTER OF SAID SECTION 1, TOWNSHIP 27 NORTH, RANGE 7 EAST.

**PARCEL 116:**

SBE: 117-32-1-36, 117-32-1-43  
LCP ID #0490

ALL THAT CERTAIN PARCEL OF LAND SITUATE IN SECTION 36, TOWNSHIP 28 NORTH, RANGE 7 EAST, AND SECTION 1, TOWNSHIP 27 NORTH, RANGE 7 EAST, MOUNT DIABLO BASE AND MERIDIAN, AS RECORDED IN VOLUME 68, PAGE 308 OF DEEDS OF THE COUNTY OF PLUMAS, STATE OF CALIFORNIA, PARTICULARLY DESCRIBED THEREIN AS FOLLOWS:

ALL THOSE PORTIONS OF THE FOLLOWING DESCRIBED LANDS LYING BELOW THE CONTOUR LINE WHICH COINCIDES IN ELEVATION WITH THE CREST OF THE SPILLWAY OF LAKE ALMANOR DAM, WHICH WAS 4500.0 FEET ABOVE SEA LEVEL, AS SURVEYED ORIGINALLY BY THE GREAT WESTERN POWER COMPANY, AND WAS 4510.36 FEET ABOVE SEA LEVEL, NORTH AMERICAN DATUM OF 1929, AS SURVEYED BY THE U.S. GEOLOGICAL SURVEY IN 1936:

THE EAST ONE-HALF OF SAID SECTION 36; LOT 1, LOT 2, THE SOUTHEAST ONE-QUARTER OF THE NORTHEAST ONE-QUARTER, AND THE NORTHEAST ONE-QUARTER OF THE SOUTHEAST ONE-QUARTER OF SAID SECTION 1.

LESS AND EXCEPT THAT PORTION OF SAID EAST ONE-HALF OF SECTION 36 DESCRIBED IN A DOCUMENT RECORDED IN BOOK 29, PAGE 274 OF DEEDS OF SAID COUNTY, BEING THAT PORTION OF SAID SECTION 36 LYING EAST OF THE SUSANVILLE ROAD AS IT EXISTED IN 1902.

**PARCEL 117:**

SBE: 117-32-1-39, 117-32-1-40, 117-32-1-46, 117-32-2-3  
LCP ID #0491

ALL THAT CERTAIN PARCEL OF LAND SITUATE IN SECTIONS 33 AND 34, TOWNSHIP 28 NORTH, RANGE 8 EAST, AND IN SECTIONS 3 AND 4, TOWNSHIP 27 NORTH, RANGE 8 EAST, MOUNT DIABLO BASE AND MERIDIAN, AS RECORDED IN VOLUME 29, PAGE 219 OF DEEDS OF THE

COUNTY OF PLUMAS, STATE OF CALIFORNIA, PARTICULARLY DESCRIBED THEREIN AS FOLLOWS:

THE EAST ONE-HALF OF THE SOUTHEAST ONE-QUARTER OF SAID SECTION 33, AND THE NORTHWEST ONE-QUARTER OF THE SOUTHWEST ONE-QUARTER AND THE SOUTH ONE-HALF OF THE SOUTHWEST ONE-QUARTER OF SAID SECTION 34, IN SAID TOWNSHIP 28 NORTH, RANGE 8 EAST; LOT 4 AND THE SOUTHWEST ONE-QUARTER OF THE NORTHWEST ONE-QUARTER OF SAID SECTION 3 AND THE NORTHEAST ONE-QUARTER OF THE NORTHEAST ONE-QUARTER OF SAID SECTION 4, IN SAID TOWNSHIP 27 NORTH, RANGE 8 EAST.

EXCEPTING THEREFROM THAT PORTION OF THE NORTHEAST ONE-QUARTER OF THE NORTHEAST ONE-QUARTER OF SAID SECTION 4, LYING SOUTHERLY OF THE CANAL AS IT EXISTED IN 1902 AS DESCRIBED IN A DOCUMENT RECORDED IN VOLUME 29, PAGE 274 OF DEEDS OF SAID COUNTY.

ALSO EXCEPTING THEREFROM ALL THOSE PORTIONS OF THE ABOVE DESCRIBED LANDS, LYING ABOVE THE CONTOUR LINE WHICH COINCIDES IN ELEVATION WITH THE CREST OF THE SPILLWAY OF LAKE ALMANOR DAM, WHICH WAS 4500.0 FEET ABOVE SEA LEVEL, AS SURVEYED ORIGINALLY BY THE GREAT WESTERN POWER COMPANY, AND WAS 4510.36 FEET ABOVE SEA LEVEL, NORTH AMERICAN DATUM OF 1929, AS SURVEYED BY THE U.S. GEOLOGICAL SURVEY IN 1936 AS DESCRIBED IN A DOCUMENT RECORDED IN VOLUME 68, PAGE 311 OF OFFICIAL RECORDS OF SAID COUNTY.

**PARCEL 118:**  
SBE: 117-32-1-43  
LCP ID #0492

ALL THAT CERTAIN PARCEL OF LAND SITUATE IN SECTION 1, TOWNSHIP 27 NORTH, RANGE 7 EAST, MOUNT DIABLO BASE AND MERIDIAN, AS RECORDED IN VOLUME 56, PAGE 58 OF DEEDS OF THE COUNTY OF PLUMAS, STATE OF CALIFORNIA, PARTICULARLY DESCRIBED THEREIN AS FOLLOWS:

ALL THOSE PORTIONS OF THE FOLLOWING DESCRIBED LANDS LYING BELOW THE CONTOUR LINE WHICH COINCIDES IN ELEVATION WITH THE CREST OF THE SPILLWAY OF LAKE ALMANOR DAM, WHICH WAS 4500.0 FEET ABOVE SEA LEVEL, AS SURVEYED ORIGINALLY BY THE GREAT WESTERN POWER COMPANY, AND WAS 4510.36 FEET ABOVE SEA LEVEL, NORTH AMERICAN DATUM OF 1929, AS SURVEYED BY THE U.S. GEOLOGICAL SURVEY IN 1936:

LOT 3 OF SAID SECTION 1.

**PARCEL 119:**

SBE: 117-32-1-42, 117-32-1-43, 117-32-1-47, 117-32-1-48, 135-32-47A-1  
LCP ID #0493

ALL THAT CERTAIN PARCEL OF LAND SITUATE IN SECTIONS 1, 2, 11, AND 12, TOWNSHIP 27 NORTH, RANGE 7 EAST, MOUNT DIABLO BASE AND MERIDIAN, AS RECORDED IN VOLUME 35, PAGE 542 OF DEEDS OF THE COUNTY OF PLUMAS, STATE OF CALIFORNIA, PARTICULARLY DESCRIBED THEREIN AS FOLLOWS:

THE NORTHEAST ONE-QUARTER OF THE SOUTHEAST ONE-QUARTER AND THE SOUTHWEST ONE-QUARTER OF THE NORTHEAST ONE-QUARTER OF SAID SECTION 11; THE NORTH ONE-HALF OF THE SOUTHWEST ONE-QUARTER, THE SOUTH ONE-HALF OF THE SOUTHWEST ONE-QUARTER AND THE SOUTHWEST ONE-QUARTER OF THE SOUTHEAST ONE-QUARTER OF SAID SECTION 12; AND A FRACTIONAL PART OF SAID SECTIONS 1, 2, 11 AND 12, DESCRIBED AS FOLLOWS:

BEGINNING AT THE ONE-QUARTER SECTION POST BETWEEN SECTIONS 1 AND 12, THENCE WEST 1320 FEET; THENCE NORTH 2640 FEET; THENCE WEST 297 FEET; THENCE SOUTH 42.5 ° WEST 5349.96 FEET; THENCE EAST 1254 FEET; THENCE SOUTH 1320 FEET; THENCE EAST 5280 FEET; THENCE NORTH 1320 FEET; THENCE WEST 1320 FEET; THENCE NORTH 1320 FEET TO THE POINT OF BEGINNING.

LESS AND EXCEPT ALL THOSE PORTIONS OF THE FOLLOWING LANDS, DESCRIBED IN A DOCUMENT RECORDED IN VOLUME 68, PAGE 311 OF OFFICIAL RECORDS OF SAID COUNTY, LYING ABOVE THE CONTOUR LINE WHICH COINCIDES IN ELEVATION WITH THE CREST OF THE SPILLWAY OF LAKE ALMANOR DAM, WHICH WAS 4500.0 FEET ABOVE SEA LEVEL, AS SURVEYED ORIGINALLY BY THE GREAT WESTERN POWER COMPANY, AND WAS 4510.36 FEET ABOVE SEA LEVEL, NORTH AMERICAN DATUM OF 1929, AS SURVEYED BY THE U.S. GEOLOGICAL SURVEY IN 1936:

THE NORTHEAST ONE-QUARTER OF THE SOUTHEAST ONE-QUARTER OF SAID SECTION 11; AND THE SOUTH ONE-HALF OF THE SOUTHWEST ONE-QUARTER OF SAID SECTION 12.

ALSO LESS AND EXCEPT THAT PORTION OF THE ABOVE DESCRIBED LAND WITHIN SECTION 11 LYING WITHIN THE PARCEL DESCRIBED IN A DOCUMENT RECORDED IN VOLUME 29, PAGE 489 OF DEEDS OF THE COUNTY OF PLUMAS, STATE OF CALIFORNIA, PARTICULARLY DESCRIBED THEREIN AS FOLLOWS:

COMMENCING AT SOUTH ONE-QUARTER CORNER OF SAID SECTION 11; THENCE NORTH 3310 FEET; THENCE EAST 1039 FEET TO THE TRUE POINT OF BEGINNING, BEING A POINT ON THE SOUTHERN MARGIN OF WHAT IS KNOWN AS THE "HALLAM SPRING BRANCH"; THENCE NORTH 45 ° WEST 350 FEET; THENCE SOUTH 45 ° WEST 700 FEET; THENCE SOUTH 45 ° EAST 700 FEET; THENCE NORTH 45 ° EAST 700 FEET; THENCE NORTH 45 ° WEST 350 FEET TO THE POINT OF BEGINNING.

ALSO LESS AND EXCEPT THAT PORTION OF THE ABOVE DESCRIBED LAND WITHIN SECTION 11 LYING WITHIN THE PARCEL DESCRIBED IN A DOCUMENT RECORDED IN VOLUME 36, PAGE 362 AND VOLUME 37, PAGE 222 OF DEEDS OF THE COUNTY OF PLUMAS, STATE OF CALIFORNIA, PARTICULARLY DESCRIBED THEREIN AS FOLLOWS:

COMMENCING AT THE NORTHWEST CORNER OF BLOCK 3, OF PLAT OF THE TOWN OF PRATTVILLE, FILED IN BOOK A, PAGE 35 OF MAPS OF SAID COUNTY, ALSO KNOWN AS THE HOTEL BLOCK; THENCE NORTH 30 ° WEST 348 FEET TO THE TRUE POINT OF BEGINNING; THENCE NORTH 89 ° WEST 312 FEET TO A RAIL FENCE; THENCE SOUTH 10 FEET TO A POINT WHICH IS 90 FEET SOUTH OF THE "HALLAM SPRING BRANCH"; THENCE NORTH 69 ° WEST 200 FEET; THENCE NORTH 100 FEET TO THE SOUTHERLY SIDE OF SAID HALLAM SPRING BRANCH; THENCE SOUTH 69 ° EAST 200 FEET ALONG SAID HALLAM SPRING BRANCH; THENCE SOUTH 89 ° EAST 312 FEET CONTINUING ALONG SAID HALLAM SPRING BRANCH; THENCE SOUTH 110 FEET TO POINT OF BEGINNING.

ALSO LESS AND EXCEPT THAT PORTION OF THE ABOVE DESCRIBED LAND WITHIN SECTION 12 LYING WITHIN THE PARCEL DESCRIBED IN A DOCUMENT RECORDED IN VOLUME 41, PAGE 195 AND VOLUME 44, PAGE 327 OF DEEDS OF THE COUNTY OF PLUMAS, STATE OF CALIFORNIA, PARTICULARLY DESCRIBED THEREIN AS FOLLOWS:

BEGINNING AT THE NORTHEAST CORNER OF THE SAID SOUTHWEST ONE-QUARTER OF NORTHEAST ONE-QUARTER; THENCE SOUTH 355.08 FEET TO THE NORTHERLY LINE OF THE PRATTVILLE AND SUSANVILLE ROAD AS IT EXISTED IN 1911; THENCE SOUTH 49.5 ° WEST 281.16 FEET; THENCE NORTH 541.86 FEET; THENCE EAST 211.86 FEET TO THE POINT OF BEGINNING.

ALSO LESS AND EXCEPT THAT PORTION OF THE ABOVE DESCRIBED LAND WITHIN SECTIONS 11 AND 12 LYING WITHIN BLOCKS 1, 2, AND 4 THROUGH 12 OF THE PLAT OF THE TOWN OF PRATTVILLE, FILED IN BOOK A, PAGE 35 OF MAPS OF SAID COUNTY.

ALSO LESS AND EXCEPT THAT PORTION OF THE ABOVE DESCRIBED LAND WITHIN SECTION 11 LYING WITHIN THE PARCEL DESCRIBED IN A DOCUMENT RECORDED IN VOLUME 48, PAGE 492 OF DEEDS OF THE

COUNTY OF PLUMAS, STATE OF CALIFORNIA, PARTICULARLY DESCRIBED THEREIN AS FOLLOWS:

BEGINNING AT A POINT 82 1/2 FEET EAST OF THE NORTHWEST CORNER OF BLOCK 4 OF PLAT OF THE TOWN OF PRATTVILLE FILED IN BOOK A, PAGE 35 OF MAPS OF PLUMAS COUNTY; THENCE SOUTH 500 FEET; THENCE EAST 82 1/2 FEET; THENCE NORTH 500 FEET TO THE SOUTH LINE OF MAIN STREET; THENCE WEST ALONG THE SAID SOUTH LINE OF MAIN STREET 82.5 FEET TO THE POINT OF BEGINNING AND BEING GENERALLY KNOWN AS AND CALLED THE "ABBOTT WARE HOUSE LOT."

ALSO LESS AND EXCEPT THAT PORTION OF THE ABOVE DESCRIBED LAND WITHIN SAID SECTION 11 LYING WITHIN THE PARCEL DESCRIBED IN A DOCUMENT RECORDED IN VOLUME 59, PAGE 492 OF DEEDS OF THE COUNTY OF PLUMAS, STATE OF CALIFORNIA, PARTICULARLY DESCRIBED THEREIN AS FOLLOWS:

BEGINNING AT A SIX INCH TREE BLAZED ON FOUR SIDES AND MARKED ONE-SIXTEENTH CORNER, SITUATED SOUTH 89 ° 38' 50" WEST 1336.55 FEET FROM THE CENTER OF SAID SECTION 11, AND SOUTH 89 ° 28' 00" EAST 1313.55 FEET FROM THE WEST QUARTER CORNER OF SAID SECTION 11, BEING THE SOUTHEAST CORNER OF THE SOUTHWEST QUARTER OF THE NORTHWEST ONE-QUARTER OF SAID SECTION 11; THENCE SOUTH 89 ° 38' 50" EAST 668.28 TO A POINT; THENCE SOUTH 46 ° 11' 45" EAST 935.60 FEET TO A POINT ON THE EAST LINE OF THE SOUTHWEST ONE-QUARTER OF SAID SECTION 11; THENCE SOUTH 00 ° 36' 00" EAST 653.85 FEET TO THE SOUTHWEST CORNER OF THE NORTHWEST ONE-QUARTER OF THE SOUTHEAST ONE-QUARTER OF SAID SECTION 11; THENCE NORTH 88 ° 53' 27" EAST 1328.03 FEET TO THE SOUTHEAST CORNER OF THE NORTHWEST ONE-QUARTER OF THE SOUTHEAST ONE-QUARTER OF SAID SECTION 11; THENCE NORTH 00 ° 37' 10" WEST 1082.31 FEET MORE OR LESS TO THE INTERSECTION OF THE EAST LINE OF SAID NORTHWEST ONE-QUARTER OF THE SOUTHEAST ONE-QUARTER WITH THE CONTOUR LINE WHICH COINCIDES IN ELEVATION WITH THE CREST OF THE SPILLWAY OF LAKE ALMANOR DAM, WHICH WAS 4500.0 FEET ABOVE SEA LEVEL, AS SURVEYED ORIGINALLY BY THE GREAT WESTERN POWER COMPANY, AND WAS 4510.36 FEET ABOVE SEA LEVEL, NORTH AMERICAN DATUM OF 1929, AS SURVEYED BY THE U.S. GEOLOGICAL SURVEY IN 1936; THENCE ALONG SAID CONTOUR LINE THE FOLLOWING COURSES AND DISTANCES:

NORTH 67 ° 38' 50" WEST 161.90 FEET; THENCE SOUTH 73 ° 46' 10" WEST 177.11 FEET; THENCE NORTH 71 ° 39' 20" WEST 187.86 FEET; THENCE SOUTH 86 ° 42' 40" WEST 260.19 FEET; THENCE NORTH 56 ° 25' 20" WEST 183.40 FEET; THENCE NORTH 42 ° 39' 20" WEST 171.13 FEET; THENCE NORTH 45 ° 42' 50" WEST 164.89 FEET; THENCE NORTH 55 ° 55' 50" WEST 204.52 FEET; THENCE NORTH 44 ° 09' 00" WEST 219.67 FEET; THENCE NORTH 42 ° 49' 00" WEST

203.55 FEET; THENCE NORTH 58 ° 36' 00" WEST 184.16 FEET; THENCE NORTH 47 ° 10' 00" WEST 308.21 FEET; THENCE NORTH 42 ° 57' 30" WEST 188. 83 FEET; THENCE NORTH 30 ° 20' 30" WEST 207.88 FEET; THENCE NORTH 32 ° 48' 45" WEST 241.53 FEET; THENCE NORTH 40 ° 34' 30" WEST 197.93 FEET; THENCE NORTH 51 ° 39' 15" WEST 224.64 FEET TO THE INTERSECTION OF SAID CONTOUR LINE WITH THE EAST LINE OF THE NORTHWEST ONE-QUARTER OF THE NORTHWEST ONE-QUARTER OF SAID SECTION 11; THENCE SOUTH 00 ° 16' 15" WEST 201.10 FEET, LEAVING SAID CONTOUR LINE, ALONG THE SAID EAST LINE TO A 4 X 4 STAKE MARKED " 2B", BEING THE NORTHEAST CORNER OF LOT 18, ALMANOR GOVERNMENT SUBDIVISION; THENCE SOUTH 00 ° 16' 15" WEST 1543.60 FEET, TO THE POINT OF BEGINNING.

**PARCEL 120:**

SBE: 117-32-2-3, 135-32-28B-2, 117-32-1-55, 117-32-1-56, 135-32-42A-1, 117-32-1-54, 135-32-28A-1  
LCP ID #0494

ALL THAT CERTAIN PARCEL OF LAND SITUATE IN SECTIONS 3, 10, 15, 16, 17, 21 AND 28, TOWNSHIP 27 NORTH, RANGE 8 EAST, MOUNT DIABLO BASE AND MERIDIAN, AS RECORDED IN VOLUME 29, PAGE 219 OF DEEDS OF THE COUNTY OF PLUMAS, STATE OF CALIFORNIA, PARTICULARLY DESCRIBED THEREIN AS FOLLOWS:

THE SOUTHEAST ONE-QUARTER OF THE SOUTHWEST ONE-QUARTER OF SAID SECTION 3; THE EAST ONE-HALF OF THE NORTHWEST ONE-QUARTER, THE SOUTHWEST ONE-QUARTER OF THE NORTHEAST ONE-QUARTER, THE WEST ONE-HALF OF THE SOUTHEAST ONE-QUARTER AND THE EAST ONE-HALF OF THE SOUTHWEST ONE-QUARTER OF SAID SECTION 10; THE NORTHWEST ONE-QUARTER AND THE NORTH ONE-HALF OF THE SOUTHWEST ONE-QUARTER OF SAID SECTION 15; THE SOUTH ONE-HALF OF THE NORTHEAST ONE-QUARTER, THE SOUTHEAST ONE-QUARTER, THE EAST ONE-HALF OF THE SOUTHWEST ONE-QUARTER, THE WEST ONE-HALF OF THE SOUTHWEST ONE-QUARTER AND THE NORTHWEST ONE-QUARTER OF SAID SECTION 16; THE EAST ONE-HALF OF THE SOUTHEAST ONE-QUARTER OF SAID SECTION 17; THE WEST ONE-HALF OF THE NORTHEAST ONE-QUARTER, THE WEST ONE-HALF OF THE SOUTHEAST ONE-QUARTER, THE NORTH ONE-HALF OF THE SOUTHWEST ONE-QUARTER, THE SOUTHEAST ONE-QUARTER OF THE SOUTHWEST ONE-QUARTER AND THE NORTHWEST ONE-QUARTER OF SAID SECTION 21; AND THE NORTHEAST ONE-QUARTER OF THE NORTHWEST ONE-QUARTER OF SAID SECTION 28.

LESS AND EXCEPT ALL THOSE FOLLOWING PORTIONS OF THE ABOVE DESCRIBED PARTS OF SAID SECTIONS 3 AND 10, DESCRIBED IN A DOCUMENT RECORDED IN BOOK 68, PAGE 311 OF DEEDS OF SAID COUNTY, LYING ABOVE THE CONTOUR LINE WHICH COINCIDES IN ELEVATION WITH THE CREST OF THE SPILLWAY OF LAKE ALMANOR DAM, WHICH WAS



4500.0 FEET ABOVE SEA LEVEL, AS SURVEYED ORIGINALLY BY THE GREAT WESTERN POWER COMPANY, AND WAS 4510.36 FEET ABOVE SEA LEVEL, NORTH AMERICAN DATUM OF 1929, AS SURVEYED BY THE U.S. GEOLOGICAL SURVEY IN 1936:

THE SOUTHEAST ONE-QUARTER OF THE SOUTHWEST ONE-QUARTER OF SAID SECTION 3; AND THE NORTHEAST ONE-QUARTER OF THE NORTHWEST ONE-QUARTER, THE SOUTHWEST ONE-QUARTER OF THE NORTHEAST ONE-QUARTER, AND THE WEST ONE-HALF OF THE SOUTHEAST ONE-QUARTER OF SAID SECTION 10.

ALSO LESS AND EXCEPT THOSE PORTIONS OF THE ABOVE DESCRIBED PARTS OF SAID SECTION 15 LYING WITHIN A STRIP OF LAND DESCRIBED IN A DOCUMENT RECORDED IN VOLUME 65, PAGE 279 OF DEEDS OF SAID COUNTY.

ALSO LESS AND EXCEPT ALL THAT PORTION OF THE SAID NORTHWEST ONE-QUARTER AND THE NORTH ONE-HALF OF THE SOUTHWEST ONE-QUARTER OF SAID SECTION 15, LYING WITHIN THE PARCEL DESCRIBED AS PARCEL 4 IN A DOCUMENT RECORDED IN VOLUME 65, PAGE 267 OF DEEDS OF SAID COUNTY.

ALSO LESS AND EXCEPT THOSE PORTIONS OF THE ABOVE DESCRIBED PARTS OF SAID SECTION 16 LYING NORTHERLY OF THE GREENVILLE ROAD AS IT EXISTED IN 1902, AS DESCRIBED IN A DOCUMENT RECORDED IN VOLUME 29, PAGE 217 OF DEEDS OF SAID COUNTY.

**PARCEL 121:**

SBE: 117-32-1-41, 117-32-1-48

LCP ID #0495

ALL THAT CERTAIN PARCEL OF LAND SITUATE IN SECTION 13, TOWNSHIP 27 NORTH, RANGE 7 EAST, MOUNT DIABLO BASE AND MERIDIAN, AS RECORDED IN VOLUME 68, PAGE 308 OF DEEDS OF THE COUNTY OF PLUMAS, STATE OF CALIFORNIA, PARTICULARLY DESCRIBED THEREIN AS FOLLOWS:

ALL THOSE PORTIONS OF THE FOLLOWING DESCRIBED LANDS LYING BELOW THE CONTOUR LINE WHICH COINCIDES IN ELEVATION WITH THE CREST OF THE SPILLWAY OF LAKE ALMANOR DAM, WHICH WAS 4500.0 FEET ABOVE SEA LEVEL, AS SURVEYED ORIGINALLY BY THE GREAT WESTERN POWER COMPANY, AND WAS 4510.36 FEET ABOVE SEA LEVEL, NORTH AMERICAN DATUM OF 1929, AS SURVEYED BY THE U.S. GEOLOGICAL SURVEY IN 1936:

THE NORTH ONE-HALF OF THE NORTHEAST ONE-QUARTER OF SAID SECTION 13.

**PARCEL 122:**

SBE: 117-32-1-49, 117-32-1-48  
LCP ID #0496

ALL THAT CERTAIN PARCEL OF LAND SITUATE IN SECTION 12, TOWNSHIP 27 NORTH, RANGE 7 EAST, AND SECTION 7, TOWNSHIP 27 NORTH, RANGE 8 EAST, MOUNT DIABLO BASE AND MERIDIAN, AS RECORDED IN VOLUME 41, PAGE 195 OF DEEDS OF THE COUNTY OF PLUMAS, STATE OF CALIFORNIA, PARTICULARLY DESCRIBED THEREIN AS FOLLOWS:

THE NORTHEAST ONE-QUARTER OF THE SOUTHEAST ONE-QUARTER AND THE SOUTHEAST ONE-QUARTER OF THE SOUTHEAST ONE-QUARTER OF SAID SECTION 12, AND THE NORTHWEST ONE-QUARTER OF THE SOUTHWEST ONE-QUARTER AND THE SOUTHWEST ONE-QUARTER OF THE SOUTHWEST ONE-QUARTER OF SAID SECTION 7.

**PARCEL 123:**

SBE: 117-32-1-49  
LCP ID #0497

ALL THAT CERTAIN PARCEL OF LAND SITUATE IN THE SOUTHEAST ONE-QUARTER OF SECTION 7, TOWNSHIP 27 NORTH, RANGE 8 EAST, MOUNT DIABLO BASE AND MERIDIAN, AS RECORDED IN VOLUME 45, PAGE 121 OF DEEDS OF THE COUNTY OF PLUMAS, STATE OF CALIFORNIA, PARTICULARLY DESCRIBED THEREIN AS FOLLOWS:

BEGINNING AT THE SOUTHWEST CORNER OF SAID SOUTHEAST ONE-QUARTER; THENCE NORTH 1626 FEET; THENCE NORTH 17 ° EAST 280 FEET; THENCE SOUTH 87 ° 45' EAST 220 FEET; THENCE SOUTH 35 ° 15' EAST 275 FEET; THENCE SOUTH 21 ° EAST 615 FEET; THENCE SOUTH 45 ° 30' EAST 915 FEET; THENCE SOUTH 435 FEET; THENCE WEST 1320 FEET TO THE POINT OF BEGINNING.

**PARCEL 124:**

SBE: 117-32-1-49  
LCP ID #0498

ALL THAT CERTAIN PARCEL OF LAND SITUATE IN SECTION 7, TOWNSHIP 27 NORTH, RANGE 8 EAST, MOUNT DIABLO BASE AND MERIDIAN, AS RECORDED IN VOLUME 30, PAGE 24 OF DEEDS OF THE COUNTY OF PLUMAS, STATE OF CALIFORNIA, PARTICULARLY DESCRIBED THEREIN AS FOLLOWS:

THE NORTHEAST ONE-QUARTER OF THE SOUTHWEST ONE-QUARTER, THE NORTH ONE-HALF OF THE SOUTHEAST ONE-QUARTER AND THE SOUTHWEST ONE-QUARTER OF THE SOUTHEAST ONE-QUARTER OF SAID SECTION 7.

LESS AND EXCEPT THAT PORTION DESCRIBED AS FOLLOWS:

BEGINNING AT THE SOUTHWEST CORNER OF SAID SOUTHWEST ONE-QUARTER OF SOUTHEAST ONE-QUARTER; THENCE NORTH 1626 FEET; THENCE NORTH 17 ° EAST 280 FEET; THENCE SOUTH 87 ° 45' EAST 220 FEET; THENCE SOUTH 35 ° 15' EAST 275 FEET; THENCE SOUTH 21 ° EAST 615 FEET; THENCE SOUTH 45 ° 30' EAST 915 FEET; THENCE SOUTH 435 FEET; THENCE WEST 1320 FEET TO THE POINT OF BEGINNING.

**PARCEL 125:**

SBE: 117-32-1-49, 117-32-1-53  
LCP ID #0499

ALL THAT CERTAIN PARCEL OF LAND SITUATE IN SECTION 7 AND 18, TOWNSHIP 27 NORTH, RANGE 8 EAST, MOUNT DIABLO BASE AND MERIDIAN, AS RECORDED IN VOLUME 41, PAGE 324 OF DEEDS OF THE COUNTY OF PLUMAS, STATE OF CALIFORNIA, PARTICULARLY DESCRIBED THEREIN AS FOLLOWS:

THE SOUTHEAST ONE-QUARTER OF THE SOUTHWEST ONE-QUARTER OF SAID SECTION 7; AND THE EAST ONE-HALF OF THE NORTHWEST ONE-QUARTER AND THE SOUTHWEST ONE-QUARTER OF THE NORTHWEST ONE-QUARTER OF SAID SECTION 18.

LESS AND EXCEPT ALL THOSE FOLLOWING PORTIONS OF SAID SECTION 18, DESCRIBED IN A DOCUMENT RECORDED IN VOLUME 68, PAGE 311 OF OFFICIAL RECORDS OF SAID COUNTY, LYING ABOVE THE CONTOUR LINE WHICH COINCIDES IN ELEVATION WITH THE CREST OF THE SPILLWAY OF LAKE ALMANOR DAM, WHICH WAS 4500.0 FEET ABOVE SEA LEVEL, AS SURVEYED ORIGINALLY BY THE GREAT WESTERN POWER COMPANY, AND WAS 4510.36 FEET ABOVE SEA LEVEL, NORTH AMERICAN DATUM OF 1929, AS SURVEYED BY THE U.S. GEOLOGICAL SURVEY IN 1936:

THE SOUTH ONE-HALF OF THE NORTHWEST ONE-QUARTER OF SAID SECTION 18.

**PARCEL 126:**

SBE: 117-32-1-54, 117-32-1-49

LCP ID #0500

ALL THAT CERTAIN PARCEL OF LAND SITUATE IN SECTIONS 7, 17 AND 18, TOWNSHIP 27 NORTH, RANGE 8 EAST, MOUNT DIABLO BASE AND MERIDIAN, AS RECORDED IN VOLUME 3, PAGE 523 OF PATENTS OF THE COUNTY OF PLUMAS, STATE OF CALIFORNIA, PARTICULARLY DESCRIBED THEREIN AS FOLLOWS:

THE SOUTHEAST ONE-QUARTER OF THE SOUTHEAST ONE-QUARTER OF SAID SECTION 7; THE NORTHWEST ONE-QUARTER, THE WEST ONE-HALF OF THE NORTHEAST ONE-QUARTER, AND THE SOUTHEAST ONE-QUARTER OF THE NORTHEAST ONE-QUARTER OF SAID SECTION 17; THE NORTHEAST ONE-QUARTER OF THE NORTHEAST ONE-QUARTER OF SAID SECTION 18.

EXCEPTING THEREFROM ALL THOSE FOLLOWING PORTIONS OF THE ABOVE DESCRIBED PARTS OF SAID SECTION 18, AS DESCRIBED IN A DOCUMENT RECORDED IN VOLUME 68, PAGE 311 OF OFFICIAL RECORDS OF SAID COUNTY, LYING ABOVE THE CONTOUR LINE WHICH COINCIDES IN ELEVATION WITH THE CREST OF THE SPILLWAY OF LAKE ALMANOR DAM, WHICH WAS 4500.0 FEET ABOVE SEA LEVEL, AS SURVEYED ORIGINALLY BY THE GREAT WESTERN POWER COMPANY, AND WAS 4510.36 FEET ABOVE SEA LEVEL, NORTH AMERICAN DATUM OF 1929, AS SURVEYED BY THE U.S. GEOLOGICAL SURVEY IN 1936:

NORTHEAST ONE-QUARTER OF NORTHEAST ONE-QUARTER OF SAID SECTION 18.

**PARCEL 127:**

SBE: 117-32-1-50

LCP ID #0501

ALL THAT CERTAIN PARCEL OF LAND SITUATE IN SECTION 8, TOWNSHIP 27 NORTH, RANGE 8 EAST, MOUNT DIABLO BASE AND MERIDIAN, AS RECORDED IN VOLUME 3, PAGE 523 OF PATENTS OF THE COUNTY OF PLUMAS, STATE OF CALIFORNIA, PARTICULARLY DESCRIBED THEREIN AS FOLLOWS:

THE NORTH ONE-HALF OF THE SOUTHWEST ONE-QUARTER OF SAID SECTION 8.

**PARCEL 128:**

SBE: 117-32-1-50

LCP ID #0502

ALL THAT CERTAIN PARCEL OF LAND SITUATE IN SECTION 8, TOWNSHIP 27 NORTH, RANGE 8 EAST, MOUNT DIABLO BASE AND MERIDIAN, AS RECORDED IN VOLUME 34, PAGE 78 OF DEEDS OF THE COUNTY OF PLUMAS, STATE OF CALIFORNIA, PARTICULARLY DESCRIBED THEREIN AS FOLLOWS:

THE SOUTH ONE-HALF OF THE SOUTHWEST ONE-QUARTER OF SAID SECTION 8.

**PARCEL 129:**

SBE: 135-32-3-1

LCP ID #0503

ALL THAT CERTAIN PARCEL OF LAND SITUATE IN SECTION 18, TOWNSHIP 27 NORTH, RANGE 8 EAST, MOUNT DIABLO BASE AND MERIDIAN, AS RECORDED IN VOLUME 68, PAGE 308 OF DEEDS OF THE COUNTY OF PLUMAS, STATE OF CALIFORNIA, PARTICULARLY DESCRIBED THEREIN AS FOLLOWS:

ALL THOSE PORTIONS OF THE FOLLOWING DESCRIBED LANDS LYING BELOW THE CONTOUR LINE WHICH COINCIDES IN ELEVATION WITH THE CREST OF THE SPILLWAY OF LAKE ALMANOR DAM, WHICH WAS 4500.0 FEET ABOVE SEA LEVEL, AS SURVEYED ORIGINALLY BY THE GREAT WESTERN POWER COMPANY, AND WAS 4510.36 FEET ABOVE SEA LEVEL, NORTH AMERICAN DATUM OF 1929, AS SURVEYED BY THE U.S. GEOLOGICAL SURVEY IN 1936:

THE NORTHWEST ONE-QUARTER OF THE SOUTHEAST ONE-QUARTER OF SAID SECTION 18.

**PARCEL 130:**

SBE: 117-32-1-54

LCP ID #0504

ALL THAT CERTAIN PARCEL OF LAND SITUATE IN SECTION 17, TOWNSHIP 27 NORTH, RANGE 8 EAST, MOUNT DIABLO BASE AND MERIDIAN, AS RECORDED IN VOLUME 68, PAGE 308 OF DEEDS OF THE COUNTY OF PLUMAS, STATE OF CALIFORNIA, PARTICULARLY DESCRIBED THEREIN AS FOLLOWS:

ALL THOSE PORTIONS OF THE FOLLOWING DESCRIBED LANDS LYING BELOW THE CONTOUR LINE WHICH COINCIDES IN ELEVATION WITH THE

CREST OF THE SPILLWAY OF LAKE ALMANOR DAM, WHICH WAS 4500.0 FEET ABOVE SEA LEVEL, AS SURVEYED ORIGINALLY BY THE GREAT WESTERN POWER COMPANY, AND WAS 4510.36 FEET ABOVE SEA LEVEL, NORTH AMERICAN DATUM OF 1929, AS SURVEYED BY THE U.S. GEOLOGICAL SURVEY IN 1936:

THE NORTH ONE-HALF OF THE SOUTHWEST ONE-QUARTER, THE SOUTHEAST ONE-QUARTER OF THE SOUTHWEST ONE-QUARTER AND THE WEST ONE-HALF OF THE SOUTHEAST ONE-QUARTER OF SAID SECTION 17.

**PARCEL 131:**

SBE: 117-32-1-54

LCP ID #0505

ALL THAT CERTAIN PARCEL OF LAND SITUATE IN SECTION 20, TOWNSHIP 27 NORTH, 5 RANGE 8 EAST, MOUNT DIABLO BASE AND MERIDIAN, AS RECORDED IN VOLUME 56, PAGE 58 OF DEEDS OF THE COUNTY OF PLUMAS, STATE OF CALIFORNIA, PARTICULARLY DESCRIBED THEREIN AS FOLLOWS:

ALL THOSE PORTIONS OF THE FOLLOWING DESCRIBED LANDS LYING BELOW THE CONTOUR LINE WHICH COINCIDES IN ELEVATION WITH THE CREST OF THE SPILLWAY OF LAKE ALMANOR DAM, WHICH WAS 4500.0 FEET ABOVE SEA LEVEL, AS SURVEYED ORIGINALLY BY THE GREAT WESTERN POWER COMPANY, AND WAS 4510.36 FEET ABOVE SEA LEVEL, NORTH AMERICAN DATUM OF 1929, AS SURVEYED BY THE U.S. GEOLOGICAL SURVEY IN 1936:

THE NORTHWEST ONE-QUARTER OF THE NORTHEAST ONE-QUARTER OF SAID SECTION 20.

**PARCEL 132:**

SBE: 117-32-1-54, 117-32-1-56

LCP ID #0506

ALL THAT CERTAIN PARCEL OF LAND SITUATE IN SECTION 20, TOWNSHIP 27 NORTH, RANGE 8 EAST, MOUNT DIABLO BASE AND MERIDIAN, AS RECORDED IN VOLUME 33, PAGE 108 OF DEEDS OF THE COUNTY OF PLUMAS, STATE OF CALIFORNIA, PARTICULARLY DESCRIBED THEREIN AS FOLLOWS:

THE NORTHEAST ONE-QUARTER OF THE NORTHEAST ONE-QUARTER OF SAID SECTION 20.

EXCEPTING THEREFROM ALL THAT PART OF THE SAID NORTHEAST ONE-QUARTER OF THE NORTHEAST ONE-QUARTER LYING ABOVE THE

CONTOUR LINE WHICH COINCIDES IN ELEVATION WITH THE CREST OF THE SPILLWAY OF LAKE ALMANOR DAM, WHICH WAS 4500.0 FEET ABOVE SEA LEVEL, AS SURVEYED ORIGINALLY BY THE GREAT WESTERN POWER COMPANY, AND WAS 4510.36 FEET ABOVE SEA LEVEL, NORTH AMERICAN DATUM OF 1929, AS SURVEYED BY THE U.S. GEOLOGICAL SURVEY IN 1936, AS RECORDED IN VOLUME 68, PAGE 311 OF OFFICIAL RECORDS OF SAID COUNTY.

**PARCEL 133:**

SBE: 117-32-1-50, 117-32-1-51, 117-32-1-54  
LCP ID #0507

ALL THAT CERTAIN PARCEL OF LAND SITUATE IN SECTIONS 8, 9 AND 17, TOWNSHIP 27 NORTH, RANGE 8 EAST, MOUNT DIABLO BASE AND MERIDIAN, AS RECORDED IN VOLUME 29, PAGE 219 OF DEEDS OF THE COUNTY OF PLUMAS, STATE OF CALIFORNIA, PARTICULARLY DESCRIBED THEREIN AS FOLLOWS:

THE SOUTHEAST ONE-QUARTER OF SAID SECTION 8; THE SOUTHWEST ONE-QUARTER OF SAID SECTION 9; AND THE NORTHEAST ONE-QUARTER OF THE NORTHEAST ONE-QUARTER OF SAID SECTION 17.

**PARCEL 134:**

SBE: 135-32-28B-2, 135-32-28A-1 AND 2  
LCP ID #0508

ALL THAT CERTAIN PARCEL OF LAND SITUATE IN SECTIONS 15 AND 22, TOWNSHIP 27 NORTH, RANGE 8 EAST, MOUNT DIABLO BASE AND MERIDIAN, AS RECORDED IN VOLUME 32, PAGE 109 OF DEEDS, AND VOLUME 3, PAGE 523 OF PATENTS, BOTH OF THE COUNTY OF PLUMAS, STATE OF CALIFORNIA, PARTICULARLY DESCRIBED THEREIN AS FOLLOWS:

THE SOUTHEAST ONE-QUARTER OF THE SOUTHWEST ONE-QUARTER OF SAID SECTION 15; AND THE EAST ONE-HALF OF THE NORTHWEST ONE-QUARTER OF SAID SECTION 22.

LESS AND EXCEPT ALL THAT PORTION OF THE ABOVE DESCRIBE PROPERTY LYING WITHIN A STRIP OF LAND DESCRIBED IN A DOCUMENT RECORDED IN VOLUME 65, PAGE 279 OF DEEDS OF SAID COUNTY.

ALSO LESS AND EXCEPT ALL THAT PORTION OF THE ABOVE DESCRIBED PROPERTY, LYING WITHIN THE PARCEL DESCRIBED AS PARCEL 4 IN A DOCUMENT RECORDED IN VOLUME 65, PAGE 267 OF DEEDS OF SAID COUNTY.

**PARCEL 135:**

SBE: 135-32-28B-1, 135-32-28B-2, 117-32-2-8, 117-32-2A-2  
LCP ID #0509

ALL THAT CERTAIN PARCEL OF LAND SITUATE IN SECTION 15, TOWNSHIP 27 NORTH, RANGE 8 EAST, MOUNT DIABLO BASE AND MERIDIAN, AS RECORDED IN VOLUME 9, PAGE 373 OF PATENTS OF THE COUNTY OF PLUMAS, STATE OF CALIFORNIA, PARTICULARLY DESCRIBED THEREIN AS FOLLOWS:

THE NORTHEAST ONE-QUARTER OF SAID SECTION 15.

LESS AND EXCEPT THAT PORTION OF THE NORTHEAST ONE-QUARTER OF SAID SECTION 15 LYING WITHIN A STRIP OF LAND DESCRIBED IN A DOCUMENT RECORDED IN VOLUME 65, PAGE 279 OF DEEDS OF SAID COUNTY.

ALSO LESS AND EXCEPT THAT PORTION OF THE NORTHEAST ONE-QUARTER OF SAID SECTION 15 LYING WITHIN THE PARCEL DESCRIBED AS PARCEL 4 IN A DOCUMENT RECORDED IN VOLUME 65, PAGE 267 OF DEEDS OF SAID COUNTY.

ALSO LESS AND EXCEPT THAT PORTION OF THE NORTHEAST ONE-QUARTER OF SAID SECTION 15 LYING WITHIN A STRIP OF LAND DESCRIBED IN A DOCUMENT RECORDED IN VOLUME 68, PAGE 315 OF DEEDS OF SAID COUNTY.

**PARCEL 136:**

SBE: 117-32-1-56, 135-32-28B-2, 135-32-28A-2  
LCP ID #0510

ALL THAT CERTAIN PARCEL OF LAND SITUATE IN SECTIONS 15, 21 AND 22, TOWNSHIP 27 NORTH, RANGE 8 EAST, MOUNT DIABLO BASE AND MERIDIAN, AS RECORDED IN VOLUME 29, PAGE 343 OF DEEDS OF THE COUNTY OF PLUMAS, STATE OF CALIFORNIA, PARTICULARLY DESCRIBED THEREIN AS FOLLOWS:

THE SOUTHWEST ONE-QUARTER OF THE SOUTHWEST ONE-QUARTER OF SAID SECTION 15; THE EAST ONE-HALF OF THE NORTHEAST ONE-QUARTER OF SAID SECTION 21; AND THE WEST ONE-HALF OF THE NORTHWEST ONE-QUARTER OF SAID SECTION 22.

LESS AND EXCEPT THOSE PORTIONS OF THE ABOVE DESCRIBED PARTS OF SAID SECTION 22 LYING WITHIN A STRIP OF LAND DESCRIBED IN A DOCUMENT RECORDED IN VOLUME 65, PAGE 279 OF DEEDS OF SAID COUNTY.



ALSO LESS AND EXCEPT THOSE PORTIONS OF THE ABOVE DESCRIBED PARTS OF SAID SECTION 22 LYING WITHIN THE PARCEL DESCRIBED AS PARCEL 4 IN A DOCUMENT RECORDED IN VOLUME 65, PAGE 267 OF DEEDS OF SAID COUNTY.

**PARCEL 137:**

SBE: 135-32-28B-3, 135-32-28B-2, 135-32-28A-2  
LCP ID #0511

ALL THAT CERTAIN PARCEL OF LAND SITUATE IN SECTIONS 21 AND 22, TOWNSHIP 27 NORTH, RANGE 8 EAST, MOUNT DIABLO BASE AND MERIDIAN, AS RECORDED IN VOLUME 9, PAGE 368 OF PATENTS OF THE COUNTY OF PLUMAS, STATE OF CALIFORNIA, PARTICULARLY DESCRIBED THEREIN AS FOLLOWS:

THE EAST ONE-HALF OF THE SOUTHEAST ONE-QUARTER OF SAID SECTION 21; AND THE WEST ONE-HALF OF THE SOUTHWEST ONE-QUARTER OF SAID SECTION 22.

LESS AND EXCEPT ALL THAT CERTAIN PARCEL OF LAND SITUATE IN SAID SECTION 21, AS RECORDED IN VOLUME 3, PAGE 523 OF PATENTS OF SAID COUNTY OF PLUMAS, PARTICULARLY DESCRIBED THEREIN AS FOLLOWS:

BEGINNING AT THE EAST ONE-QUARTER CORNER OF SAID SECTION 21; THENCE SOUTH 660 FEET; THENCE SOUTH 45 ° WEST 1866 FEET TO A POINT 660 FEET NORTH FROM THE SOUTH SECTION LINE OF THE SAID SECTION 21; THENCE NORTH 1980 FEET TO THE EAST AND WEST ONE-HALF SECTION LINE OF SAID SECTION 21; THENCE EAST 1320 FEET ALONG TO THE POINT OF BEGINNING.

ALSO LESS AND EXCEPT ALL THAT PORTION OF THE EAST ONE-HALF OF THE SOUTHEAST ONE-QUARTER OF SAID SECTION 21 AND THE WEST ONE-HALF OF THE SOUTHWEST ONE-QUARTER OF SAID SECTION 22 LYING WITHIN A PARCEL DESCRIBED IN A DOCUMENT RECORDED IN VOLUME 65, PAGE 279 OF DEEDS OF SAID COUNTY.

ALSO LESS AND EXCEPT ALL THAT PORTION OF THE EAST ONE-HALF OF THE SOUTHEAST ONE-QUARTER OF SAID SECTION 21 AND THE WEST ONE-HALF OF THE SOUTHWEST ONE-QUARTER OF SAID SECTION 22 LYING WITHIN THE PARCEL DESCRIBED AS PARCEL 4 IN A DOCUMENT RECORDED IN VOLUME 65, PAGE 267 OF DEEDS OF SAID COUNTY.

**PARCEL 138:**

SBE: 117-32-1-56  
LCP ID #0512

ALL THAT CERTAIN PARCEL OF LAND SITUATE IN SECTION 20, TOWNSHIP 27 NORTH, RANGE 8 EAST, MOUNT DIABLO BASE AND MERIDIAN, AS RECORDED IN VOLUME 68, PAGE 308 OF DEEDS OF THE COUNTY OF PLUMAS, STATE OF CALIFORNIA, PARTICULARLY DESCRIBED THEREIN AS FOLLOWS:

ALL THOSE PORTIONS OF THE FOLLOWING DESCRIBED LANDS LYING BELOW THE CONTOUR LINE WHICH COINCIDES IN ELEVATION WITH THE CREST OF THE SPILLWAY OF LAKE ALMANOR DAM, WHICH WAS 4500.0 FEET ABOVE SEA LEVEL, AS SURVEYED ORIGINALLY BY THE GREAT WESTERN POWER COMPANY, AND WAS 4510.36 FEET ABOVE SEA LEVEL, NORTH AMERICAN DATUM OF 1929, AS SURVEYED BY THE U.S. GEOLOGICAL SURVEY IN 1936:

THE SOUTHEAST ONE-QUARTER OF THE NORTHEAST ONE-QUARTER AND THE NORTHEAST ONE-QUARTER OF THE SOUTHEAST ONE-QUARTER OF SAID SECTION 20.

**PARCEL 139:**

SBE: 117-32-1-56

LCP ID #0513

ALL THAT CERTAIN PARCEL OF LAND SITUATE IN SECTION 21, TOWNSHIP 27 NORTH, RANGE 8 EAST, MOUNT DIABLO BASE AND MERIDIAN, AS RECORDED IN VOLUME 56, PAGE 58 OF DEEDS OF THE COUNTY OF PLUMAS, STATE OF CALIFORNIA, PARTICULARLY DESCRIBED THEREIN AS FOLLOWS:

ALL THAT PORTION OF THE FOLLOWING DESCRIBED LANDS LYING BELOW THE CONTOUR LINE WHICH COINCIDES IN ELEVATION WITH THE CREST OF THE SPILLWAY OF LAKE ALMANOR DAM, WHICH WAS 4500.0 FEET ABOVE SEA LEVEL, AS SURVEYED ORIGINALLY BY THE GREAT WESTERN POWER COMPANY, AND WAS 4510.36 FEET ABOVE SEA LEVEL, NORTH AMERICAN DATUM OF 1929, AS SURVEYED BY THE U.S. GEOLOGICAL SURVEY IN 1936:

THE SOUTHWEST ONE-QUARTER OF THE SOUTHWEST ONE-QUARTER OF SAID SECTION 21.

**PARCEL 140:**

SBE: 135-32-42A-1, 135-32-28B-3

LCP ID #0514

ALL THAT CERTAIN PARCEL OF LAND SITUATE IN SECTION 28, TOWNSHIP 27 NORTH, RANGE 8 EAST, MOUNT DIABLO BASE AND MERIDIAN, AS RECORDED IN VOLUME 56, PAGE 58 OF DEEDS OF THE COUNTY OF

PLUMAS, STATE OF CALIFORNIA, PARTICULARLY DESCRIBED THEREIN AS FOLLOWS:

THE EAST ONE-HALF OF THE SOUTHWEST ONE-QUARTER, ALSO DESIGNATED AS LOT 3 AND LOT 6; THE WEST ONE-HALF OF THE SOUTHEAST ONE-QUARTER, ALSO DESIGNATED AS LOT 2 AND LOT 7; THE NORTH ONE-HALF OF THE NORTHEAST ONE-QUARTER, THE SOUTHWEST ONE-QUARTER OF THE NORTHEAST ONE-QUARTER AND THE SOUTHEAST ONE-QUARTER OF THE NORTHWEST ONE-QUARTER OF SAID SECTION 28.

LESS AND EXCEPT THAT PORTION OF THE WEST ONE-HALF OF THE NORTHEAST ONE-QUARTER OF SAID SECTION 28 LYING WITHIN A PARCEL DESCRIBED IN A DOCUMENT RECORDED IN VOLUME 107, PAGE 1 OF OFFICIAL RECORDS OF SAID COUNTY, BEING A STRIP OF LAND 100 FEET IN WIDTH, LYING 50 FEET ON EACH SIDE OF THE FOLLOWING DESCRIBED CENTER LINE:

COMMENCING AT THE NORTHEAST CORNER OF SAID SECTION 28; THENCE SOUTH  $00^{\circ} 04'33''$  EAST 1724.47 FEET ALONG THE EAST LINE OF SAID SECTION; THENCE NORTH  $87^{\circ} 32'$  WEST, 1227.78 FEET TO A POINT IN THE EAST LINE OF SAID WEST ONE-HALF OF THE NORTHEAST ONE-QUARTER OF SAID SECTION 28, AT ENGINEER'S STATION "L" 1141+93.01 P.O.T. OF THE U.S. BUREAU OF PUBLIC ROADS' SURVEY BETWEEN GREENVILLE AND LAKE ALMANOR BEING THE TRUE POINT OF BEGINNING; THENCE CONTINUING NORTH  $87^{\circ} 32'$  WEST 186.99 FEET; THENCE ALONG A TANGENT CURVE TO THE RIGHT WITH A RADIUS OF 2000 FEET, THROUGH AN ANGLE OF  $20^{\circ} 00'$ , FOR A DISTANCE OF 698.13 FEET TO ENGINEER'S STATION "L" 1150+78.13, E.C. AND THE TERMINATION OF DESCRIBED LINE.

SIDE LINES OF SAID STRIP OF LAND TO BE PROLONGED OR SHORTENED SO AS TO BEGIN IN SAID EAST LINE OF THE WEST ONE-HALF OF THE NORTHEAST ONE-QUARTER OF SAID SECTION 28 AND END IN A LINE NORMAL TO, AND THROUGH SAID ENGINEER'S STATION "L" 1150+78.13 E.C.

ALSO LESS AND EXCEPT THOSE PORTIONS OF THE WEST ONE-HALF OF THE NORTHEAST ONE-QUARTER OF SAID SECTION 28, DESIGNATED PARCELS 1 AND 2 IN A DOCUMENT RECORDED IN VOLUME 186, PAGE 131 OF OFFICIAL RECORDS OF SAID COUNTY, DESCRIBED THEREIN AS FOLLOWS:

PARCEL 1

COMMENCING AT ENGINEER'S STATION D3 12+69.870 E.C. OF THE SURVEY OF THE CONTROL LINE SHOWN UPON THE AMENDED SURVEY OF A CONTROL LINE FOR STATE HIGHWAY PURPOSES IN SAID TOWNSHIP AND RANGE, IN SECTIONS 20 & 28, PLUMAS COUNTY, CALIFORNIA FILED FOR RECORD IN THE OFFICE OF SAID COUNTY RECORDER IN BOOK 2 OF

RECORD OF SURVEYS AT PAGE 69; THENCE SOUTH 25 ° 32' 07" WEST 50.00 FEET; THENCE SOUTHEASTERLY ON A CURVE TO THE LEFT, WITH A RADIUS OF 2050.00 FEET, THROUGH A CENTRAL ANGLE OF 15 ° 41' 43", AN ARC DISTANCE OF 561.57 FEET ALONG THE SOUTHERLY RIGHT OF WAY LINE OF THE 100-FOOT WIDE STRIP, AND ITS CONTINUATION WESTERLY, DESCRIBED IN SAID DOCUMENT RECORDED IN VOLUME 107, PAGE 1 OF OFFICIAL RECORDS OF SAID COUNTY TO THE TRUE POINT OF BEGINNING; THENCE SOUTH 20 ° 21' 37" EAST 71.38 FEET; THENCE SOUTH 81 ° 59' 37" EAST 60.00 FEET; THENCE NORTH 36 ° 21' 53" EAST 71.38 FEET TO A POINT IN THE SOUTHWESTERLY BOUNDARY LINE OF SAID 100-FOOT WIDE STRIP; THENCE NORTHWESTERLY ON A CURVE TO THE RIGHT, WITH A RADIUS OF 2050.00 FEET, AND TANGENT AT THE SOUTHEASTERLY TERMINUS THEREOF TO A LINE WHICH HAS A BEARING OF NORTH 83 ° 49' 37" WEST, AN ARC DISTANCE OF 131.20 FEET, MORE OR LESS, ALONG SAID 100-FOOT WIDE STRIP TO THE POINT OF BEGINNING.

#### PARCEL 2

COMMENCING AT SAID ENGINEER'S STATION D3 12+69.870 E.C.; THENCE NORTH 25 ° 32' 07" EAST 50.00 FEET; THENCE SOUTHEASTERLY ON A CURVE TO THE LEFT, WITH A RADIUS OF 1950.00 FEET, THROUGH A CENTRAL ANGLE OF 15 ° 09' 04", AND TANGENT AT THE NORTHWESTERLY TERMINUS THEREOF TO A LINE WHICH HAS A BEARING OF SOUTH 64 ° 27' 53" EAST, AN ARC DISTANCE OF 515.65 FEET ALONG THE NORTHERLY RIGHT OF WAY LINE OF THE 100-FOOT WIDE STRIP, DESCRIBED IN PARCEL 1, AND ITS CONTINUATION WESTERLY, TO THE TRUE POINT OF BEGINNING; THENCE NORTH 41 ° 01' 56" EAST 43.16 FEET; THENCE SOUTH 80 ° 50' 52" EAST 40.00 FEET; THENCE SOUTH 22 ° 43' 37" EAST 43.15 FEET TO A POINT IN THE NORTHEASTERLY BOUNDARY LINE OF SAID 100-FOOT WIDE STRIP OF LAND; THENCE NORTHWESTERLY ON A CURVE TO THE RIGHT, WITH A RADIUS OF 1950.00, AND TANGENT AT THE SOUTHEASTERLY TERMINUS THEREOF TO A LINE WHICH HAS A BEARING OF NORTH 82° 04' 46" WEST, AN ARC DISTANCE OF 83.85 FEET, MORE OR LESS, ALONG SAID 100-FOOT STRIP TO THE POINT OF BEGINNING.

THE DISTANCES USED IN THE ABOVE PARCEL 1 AND 2 ARE ON THE CALIFORNIA SYSTEM, ZONE 1. DIVIDE DISTANCES SHOWN BY 0.99973661 TO OBTAIN GROUND LEVEL DISTANCES.

#### **PARCEL 141:**

SBE: 135-32-28B-3

LCP ID #0515

ALL THAT CERTAIN PARCEL OF LAND SITUATE IN SECTION 21, TOWNSHIP 27 NORTH, RANGE 8 EAST, MOUNT DIABLO BASE AND MERIDIAN, AS RECORDED IN VOLUME 3, PAGE 523 OF PATENTS OF THE COUNTY OF

PLUMAS, STATE OF CALIFORNIA, PARTICULARLY DESCRIBED THEREIN AS FOLLOWS:

BEGINNING AT THE EAST ONE-QUARTER CORNER OF SAID SECTION 21; THENCE SOUTH 660 FEET; THENCE SOUTH 45 ° WEST 1866 FEET TO A POINT 660 FEET NORTH FROM THE SOUTH SECTION LINE OF THE SAID SECTION 21; THENCE NORTH 1980 FEET TO THE EAST AND WEST ONE-HALF SECTION LINE OF SAID SECTION 21; THENCE EAST 1320 FEET TO THE POINT OF BEGINNING.

LESS AND EXCEPT ALL THAT PORTION OF THE ABOVE DESCRIBED PROPERTY LYING WITHIN A STRIP OF LAND DESCRIBED IN A DOCUMENT RECORDED IN VOLUME 65, PAGE 279 OF DEEDS OF SAID COUNTY.

ALSO LESS AND EXCEPT ALL THAT PORTION OF THE ABOVE DESCRIBED PROPERTY, LYING WITHIN THE PARCEL DESCRIBED AS PARCEL 4 IN A DOCUMENT RECORDED IN VOLUME 65, PAGE 267 OF DEEDS OF SAID COUNTY.

**PARCEL 142:**

SBE: 135-32-47A-1

LCP ID #0516

ALL THAT CERTAIN PARCEL OF LAND SITUATE IN SECTION 11, TOWNSHIP 27 NORTH, RANGE 7 EAST, MOUNT DIABLO BASE AND MERIDIAN, AS RECORDED IN VOLUME 68, PAGE 308 OF DEEDS OF THE COUNTY OF PLUMAS, STATE OF CALIFORNIA, PARTICULARLY DESCRIBED THEREIN AS FOLLOWS:

ALL THOSE PORTIONS OF THE FOLLOWING DESCRIBED LANDS LYING BELOW THE CONTOUR LINE WHICH COINCIDES IN ELEVATION WITH THE CREST OF THE SPILLWAY OF LAKE ALMANOR DAM, WHICH WAS 4500.0 FEET ABOVE SEA LEVEL, AS SURVEYED ORIGINALLY BY THE GREAT WESTERN POWER COMPANY, AND WAS 4510.36 FEET ABOVE SEA LEVEL, NORTH AMERICAN DATUM OF 1929, AS SURVEYED BY THE U.S. GEOLOGICAL SURVEY IN 1936:

THE NORTHWEST ONE-QUARTER OF THE SOUTHEAST ONE-QUARTER OF SAID SECTION 11.

**PARCEL 143:**

SBE: 135-32-47A-1

LCP ID #0517

ALL THAT CERTAIN PARCEL OF LAND SITUATE IN SECTION 11, TOWNSHIP 27 NORTH, RANGE 7 EAST, MOUNT DIABLO BASE AND MERIDIAN, AS

RECORDED IN VOLUME 68, PAGE 308 OF DEEDS OF THE COUNTY OF PLUMAS, STATE OF CALIFORNIA, PARTICULARLY DESCRIBED THEREIN AS FOLLOWS:

ALL THOSE PORTIONS OF THE FOLLOWING DESCRIBED LANDS LYING BELOW THE CONTOUR LINE WHICH COINCIDES IN ELEVATION WITH THE CREST OF THE SPILLWAY OF LAKE ALMANOR DAM, WHICH WAS 4500.0 FEET ABOVE SEA LEVEL, AS SURVEYED ORIGINALLY BY THE GREAT WESTERN POWER COMPANY, AND WAS 4510.36 FEET ABOVE SEA LEVEL, NORTH AMERICAN DATUM OF 1929, AS SURVEYED BY THE U.S. GEOLOGICAL SURVEY IN 1936:

THE SOUTHEAST ONE-QUARTER OF THE NORTHWEST ONE-QUARTER OF SAID SECTION 11.

**PARCEL 144:**

SBE: 135-32-47A-1

LCP ID #0518

ALL THAT CERTAIN PARCEL OF LAND SITUATE IN SECTION 11, TOWNSHIP 27 NORTH, RANGE 7 EAST, MOUNT DIABLO BASE AND MERIDIAN, AS RECORDED IN VOLUME 29, PAGE 489 OF DEEDS OF THE COUNTY OF PLUMAS, STATE OF CALIFORNIA, PARTICULARLY DESCRIBED THEREIN AS FOLLOWS:

COMMENCING AT SOUTH ONE-QUARTER CORNER OF SAID SECTION 11; THENCE NORTH 3310 FEET; THENCE EAST 1039 FEET TO THE TRUE POINT OF BEGINNING, BEING A POINT ON THE SOUTHERN MARGIN OF WHAT IS KNOWN AS THE "HALLAM SPRING BRANCH"; THENCE NORTH 45 ° WEST 350 FEET; THENCE SOUTH 45 ° WEST 700 FEET; THENCE SOUTH 45 ° EAST 700 FEET; THENCE NORTH 45 ° EAST 700 FEET; THENCE NORTH 45 ° WEST 350 FEET TO THE POINT OF BEGINNING.

**PARCEL 145:**

SBE: 135-32-47A-1

LCP ID #0519

ALL THAT CERTAIN PARCEL OF LAND SITUATE IN SECTION 11, TOWNSHIP 27 NORTH, RANGE 7 EAST, MOUNT DIABLO BASE AND MERIDIAN, AS RECORDED IN VOLUME 36, PAGE 362 OF DEEDS OF THE COUNTY OF PLUMAS, STATE OF CALIFORNIA, PARTICULARLY DESCRIBED THEREIN AS FOLLOWS:

COMMENCING AT THE NORTHWEST CORNER OF BLOCK 3, OF PLAT OF THE TOWN OF PRATTVILLE, FILED IN BOOK A, PAGE 35 OF MAPS OF SAID COUNTY, ALSO KNOWN AS THE HOTEL BLOCK; THENCE NORTH 30 ° WEST

348 FEET TO THE TRUE POINT OF BEGINNING; THENCE NORTH 89 ° WEST 312 FEET TO A RAIL FENCE; THENCE NORTH 80 FEET TO A POINT ON THE SOUTHERLY SIDE OF THE "HALLAM SPRING BRANCH"; THENCE SOUTH 89 ° EAST 312 FEET CONTINUING ALONG SAID HALLAM SPRING BRANCH; THENCE SOUTH 110 FEET TO POINT OF BEGINNING.

**PARCEL 146:**

SBE: 135-32-47A-1

LCP ID #0520

ALL THAT CERTAIN PARCEL OF LAND SITUATE IN SECTION 11, TOWNSHIP 27 NORTH, RANGE 7 EAST, MOUNT DIABLO BASE AND MERIDIAN, AS RECORDED IN VOLUME 37, PAGE 222 OF DEEDS OF THE COUNTY OF PLUMAS, STATE OF CALIFORNIA, PARTICULARLY DESCRIBED THEREIN AS FOLLOWS:

COMMENCING AT THE NORTHWEST CORNER OF BLOCK 3, OF PLAT OF THE TOWN OF PRATTVILLE, FILED IN BOOK A, PAGE 35 OF MAPS OF SAID COUNTY, ALSO KNOWN AS THE HOTEL BLOCK; THENCE

NORTH 30 ° WEST 348 FEET TO THE TRUE POINT OF BEGINNING; THENCE NORTH 89 ° WEST 312 FEET TO A RAIL FENCE; THENCE SOUTH 10 FEET TO A POINT WHICH IS 90 FEET SOUTH OF THE "HALLAM SPRING BRANCH"; THENCE NORTH 69 ° WEST 200 FEET; THENCE NORTH 100 FEET TO THE SOUTHERLY SIDE OF SAID HALLAM SPRING BRANCH; THENCE SOUTH 69 ° EAST 200 FEET ALONG SAID HALLAM SPRING BRANCH; THENCE SOUTH 89 ° EAST 312 FEET CONTINUING ALONG SAID HALLAM SPRING BRANCH; THENCE SOUTH 110 FEET TO POINT OF BEGINNING.

LESS AND EXCEPT THAT PORTION OF ABOVE DESCRIBED LAND LYING WITHIN THE PARCEL DESCRIBED IN A DOCUMENT RECORDED IN VOLUME 36, PAGE 362 OF DEEDS OF SAID COUNTY, PARTICULARLY DESCRIBED THEREIN AS FOLLOWS:

COMMENCING AT THE NORTHWEST CORNER OF BLOCK 3, OF PLAT OF THE TOWN OF PRATTVILLE, FILED IN BOOK A, PAGE 35 OF MAPS OF SAID COUNTY, ALSO KNOWN AS THE HOTEL BLOCK; THENCE NORTH 30 ° WEST 348 FEET TO THE TRUE POINT OF BEGINNING; THENCE NORTH 89 ° WEST 312 FEET TO A RAIL FENCE; THENCE NORTH 80 FEET TO A POINT ON THE SOUTHERLY SIDE OF THE "HALLAM SPRING BRANCH"; THENCE SOUTH 89 ° EAST 312 FEET CONTINUING ALONG SAID HALLAM SPRING BRANCH; THENCE SOUTH 110 FEET TO POINT OF BEGINNING.

**PARCEL 147:**

SBE: 117-32-1-48. 135-32-47A-1

LCP ID #0521

ALL THAT CERTAIN PARCEL OF LAND SITUATE IN THE NORTHEAST ONE-QUARTER OF THE SOUTHEAST ONE-QUARTER OF SECTION 11, AND THE NORTHWEST ONE-QUARTER OF THE SOUTHWEST ONE-QUARTER OF SECTION 12, TOWNSHIP 27 NORTH, RANGE 7 EAST, MOUNT DIABLO BASE AND MERIDIAN, AS RECORDED IN VOLUME 42, PAGE 196 OF DEEDS OF THE COUNTY OF PLUMAS, STATE OF CALIFORNIA, PARTICULARLY DESCRIBED THEREIN AS FOLLOWS:

LOTS 6, 7, 8, 10, AND 11, BLOCK 4 OF PLAT OF THE TOWN OF PRATTVILLE, FILED IN BOOK A, PAGE 35 OF MAPS OF SAID COUNTY.

**PARCEL 148:**

SBE: 135-32-47A-1

LCP ID #0522

ALL THAT CERTAIN PARCEL OF LAND SITUATE IN THE NORTHEAST ONE-QUARTER OF THE SOUTHEAST ONE-QUARTER OF SECTION 11, TOWNSHIP 27 NORTH, RANGE 7 EAST, MOUNT DIABLO BASE AND MERIDIAN, AS RECORDED IN VOLUME 42, PAGE 196 OF DEEDS OF THE COUNTY OF PLUMAS, STATE OF CALIFORNIA, PARTICULARLY DESCRIBED THEREIN AS FOLLOWS:

LOTS 7 AND 8, BLOCK 2 OF PLAT OF THE TOWN OF PRATTVILLE, FILED IN BOOK A, PAGE 35 OF MAPS OF SAID COUNTY.

**PARCEL 149:**

SBE: 135-32-47A-1

LCP ID #0523

ALL THAT CERTAIN PARCEL OF LAND SITUATE IN THE NORTHEAST ONE-QUARTER OF THE SOUTHEAST ONE-QUARTER OF SECTION 11, TOWNSHIP 27 NORTH, RANGE 7 EAST, MOUNT DIABLO BASE AND MERIDIAN, AS RECORDED IN VOLUME 48, PAGE 492 OF DEEDS OF THE COUNTY OF PLUMAS, STATE OF CALIFORNIA, PARTICULARLY DESCRIBED THEREIN AS FOLLOWS:

LOT 4, BLOCK 4 OF PLAT OF THE TOWN OF PRATTVILLE, FILED IN BOOK A, PAGE 35 OF MAPS OF SAID COUNTY.



**PARCEL 150:**

SBE: 135-32-47A-1

LCP ID #0524

ALL THAT CERTAIN PARCEL OF LAND SITUATE IN THE NORTHEAST ONE-QUARTER OF THE SOUTHEAST ONE-QUARTER OF SECTION 11, TOWNSHIP 27 NORTH, RANGE 7 EAST, MOUNT DIABLO BASE AND MERIDIAN, AS RECORDED IN VOLUME 48, PAGE 492 OF DEEDS OF THE COUNTY OF PLUMAS, STATE OF CALIFORNIA, PARTICULARLY DESCRIBED THEREIN AS FOLLOWS:

BEGINNING AT A POINT 82-1/2 FEET EAST OF THE NORTHWEST CORNER OF BLOCK 4 OF PLAT OF THE TOWN OF PRATTVILLE FILED IN BOOK A, PAGE 35 OF MAPS OF PLUMAS COUNTY; THENCE SOUTH 500 FEET; THENCE EAST 82-1/2 FEET; THENCE NORTH 500 FEET TO THE SOUTH LINE OF MAIN STREET; THENCE WEST ALONG THE SAID SOUTH LINE OF MAIN STREET 82 1/2 FEET TO THE POINT OF BEGINNING AND BEING GENERALLY KNOWN AS AND CALLED THE "ABBOTT WARE HOUSE LOT."

LESS AND EXCEPT ALL THOSE PORTIONS, DESCRIBED IN A DOCUMENT RECORDED IN VOLUME 68, PAGE 311 OF OFFICIAL RECORDS OF SAID COUNTY, LYING ABOVE THE CONTOUR LINE WHICH COINCIDES IN ELEVATION WITH THE CREST OF THE SPILLWAY OF LAKE ALMANOR DAM, WHICH WAS 4500.0 FEET ABOVE SEA LEVEL, AS SURVEYED ORIGINALLY BY THE GREAT WESTERN POWER COMPANY, AND WAS 4510.36 FEET ABOVE SEA LEVEL, NORTH AMERICAN DATUM OF 1929, AS SURVEYED BY THE U.S. GEOLOGICAL SURVEY IN 1936.

**PARCEL 151:**

SBE: 135-32-47A-1

LCP ID #0525

ALL THAT CERTAIN PARCEL OF LAND SITUATE IN THE NORTHEAST ONE-QUARTER OF THE SOUTHEAST ONE-QUARTER OF SECTION 11, TOWNSHIP 27 NORTH, RANGE 7 EAST, MOUNT DIABLO BASE AND MERIDIAN, AS RECORDED IN VOLUME 43, PAGE 7 OF DEEDS OF THE COUNTY OF PLUMAS, STATE OF CALIFORNIA, PARTICULARLY DESCRIBED THEREIN AS FOLLOWS:

LOT 8, BLOCK 1 OF PLAT OF THE TOWN OF PRATTVILLE, FILED IN BOOK A, PAGE 35 OF MAPS OF SAID COUNTY.

**PARCEL 152:**

SBE: 135-32-47A-1

LCP ID #0526

ALL THAT CERTAIN PARCEL OF LAND SITUATE IN THE NORTHEAST ONE-QUARTER OF THE SOUTHEAST ONE-QUARTER OF SECTION 11, TOWNSHIP 27 NORTH, RANGE 7 EAST, MOUNT DIABLO BASE AND MERIDIAN, AS RECORDED IN VOLUME 43, PAGE 7 OF DEEDS OF THE COUNTY OF PLUMAS, STATE OF CALIFORNIA, PARTICULARLY DESCRIBED THEREIN AS FOLLOWS:

LOT 1, BLOCK 4 OF PLAT OF THE TOWN OF PRATTVILLE, FILED IN BOOK A, PAGE 35 OF MAPS OF SAID COUNTY.

**PARCEL 153:**

SBE: 135-32-47A-1

LCP ID #0527

ALL THAT CERTAIN PARCEL OF LAND SITUATE IN THE NORTHEAST ONE-QUARTER OF THE SOUTHEAST ONE-QUARTER OF SECTION 11, TOWNSHIP 27 NORTH, RANGE 7 EAST, MOUNT DIABLO BASE AND MERIDIAN, AS RECORDED IN VOLUME 41, PAGE 195 OF DEEDS OF THE COUNTY OF PLUMAS, STATE OF CALIFORNIA, PARTICULARLY DESCRIBED THEREIN AS FOLLOWS:

LOTS 3, 5, 12, 13 AND 14, BLOCK 4 OF PLAT OF THE TOWN OF PRATTVILLE, FILED IN BOOK A, PAGE 35 OF MAPS OF SAID COUNTY.

**PARCEL 154:**

SBE: 135-32-47A-2

LCP ID #0528

ALL THAT CERTAIN PARCEL OF LAND SITUATE IN SECTION 11, TOWNSHIP 27 NORTH, RANGE 7 EAST, MOUNT DIABLO BASE AND MERIDIAN, AS RECORDED IN VOLUME 59, PAGE 492 OF DEEDS OF THE COUNTY OF PLUMAS, STATE OF CALIFORNIA, PARTICULARLY DESCRIBED THEREIN AS FOLLOWS:

BEGINNING AT A SIX INCH TREE BLAZED ON FOUR SIDES AND MARKED ONE-SIXTEENTH CORNER, SITUATED SOUTH 89 ° 38' 50" WEST 1336.55 FEET FROM THE CENTER OF SAID SECTION 11, AND SOUTH 89 ° 28' 00" EAST 1313.55 FEET FROM THE WEST QUARTER CORNER OF SAID SECTION 11, BEING THE SOUTHEAST CORNER OF THE SOUTHWEST QUARTER OF THE NORTHWEST ONE-QUARTER OF SAID SECTION 11; THENCE SOUTH 89 ° 38' 50" EAST 668.28 TO A POINT; THENCE SOUTH 46 ° 11' 45" EAST 935.60 FEET TO A POINT ON THE EAST LINE OF THE SOUTHWEST ONE-QUARTER OF SAID

SECTION 11; THENCE SOUTH 00 ° 36' 00" EAST 653.85 FEET TO THE SOUTHWEST CORNER OF THE NORTHWEST ONE-QUARTER OF THE SOUTHEAST ONE-QUARTER OF SAID SECTION 11; THENCE NORTH 88 ° 53' 27" EAST 1328.03 FEET TO THE SOUTHEAST CORNER OF THE NORTHWEST ONE-QUARTER OF THE SOUTHEAST ONE-QUARTER OF SAID SECTION 11; THENCE NORTH 00 ° 37' 10" WEST 1082.31 FEET MORE OR LESS TO THE INTERSECTION OF THE EAST LINE OF SAID NORTHWEST ONE-QUARTER OF THE SOUTHEAST ONE-QUARTER WITH THE CONTOUR LINE WHICH COINCIDES IN ELEVATION WITH THE CREST OF THE SPILLWAY OF LAKE ALMANOR DAM, WHICH WAS 4500.0 FEET ABOVE SEA LEVEL, AS SURVEYED ORIGINALLY BY THE GREAT WESTERN POWER COMPANY, AND WAS 4510.36 FEET ABOVE SEA LEVEL, NORTH AMERICAN DATUM OF 1929, AS SURVEYED BY THE U.S. GEOLOGICAL SURVEY IN 1936; THENCE ALONG SAID CONTOUR LINE THE FOLLOWING COURSES AND DISTANCES:

NORTH 67 ° 38' 50" WEST 161.90 FEET; THENCE SOUTH 73 ° 46' 10" WEST 177.11 FEET; THENCE NORTH 71 ° 39' 20" WEST 187.86 FEET; THENCE SOUTH 86 ° 42' 40" WEST 260.19 FEET; THENCE NORTH 56 ° 25' 20" WEST 183.40 FEET; THENCE NORTH 42 ° 39' 20" WEST 171.13 FEET; THENCE NORTH 45 ° 42' 50" WEST 164.89 FEET; THENCE NORTH 55 ° 55' 50" WEST 204.52 FEET; THENCE NORTH 44 ° 09' 00" WEST 219.67 FEET; THENCE NORTH 42 ° 49' 00" WEST 203.55 FEET; THENCE NORTH 58 ° 36' 00" WEST 184.16 FEET; THENCE NORTH 47 ° 10' 00" WEST 308.21 FEET; THENCE NORTH 42 ° 57' 30" WEST 188.83 FEET; THENCE NORTH 30 ° 20' 30" WEST 207.88 FEET; THENCE NORTH 32 ° 48' 45" WEST 241.53 FEET; THENCE NORTH 40 ° 34' 30" WEST 197.93 FEET; THENCE NORTH 51 ° 39' 15" WEST 224.64 FEET TO THE INTERSECTION OF SAID CONTOUR LINE WITH THE EAST LINE OF THE NORTHWEST ONE-QUARTER OF THE NORTHWEST ONE-QUARTER OF SAID SECTION 11; THENCE SOUTH 00 ° 16' 15" WEST 201.10 FEET, LEAVING SAID CONTOUR LINE, ALONG THE SAID EAST LINE TO A 4 X 4 STAKE MARKED " 2B", BEING THE NORTHEAST CORNER OF LOT 18, ALMANOR GOVERNMENT SUBDIVISION; THENCE SOUTH 00 ° 16' 15" WEST 1543.60 FEET, TO THE POINT OF BEGINNING.

**PARCEL 155:**

SBE: 117-32-1-48

LCP ID #0529

ALL THAT CERTAIN PARCEL OF LAND SITUATE IN THE NORTHWEST ONE-QUARTER OF THE SOUTHWEST ONE-QUARTER OF SECTION 12, TOWNSHIP 27 NORTH, RANGE 7 EAST, MOUNT DIABLO BASE AND MERIDIAN, AS RECORDED IN VOLUME 42, PAGE 196 OF DEEDS OF THE COUNTY OF PLUMAS, STATE OF CALIFORNIA, PARTICULARLY DESCRIBED THEREIN AS FOLLOWS:

LOT 5, BLOCK 7 OF PLAT OF THE TOWN OF PRATTVILLE, FILED IN BOOK A, PAGE 35 OF MAPS OF SAID COUNTY.

**PARCEL 156:**

SBE: 117-32-1-48

LCP ID #0530

ALL THAT CERTAIN PARCEL OF LAND SITUATE IN THE NORTHWEST ONE-QUARTER OF THE SOUTHWEST ONE-QUARTER OF SECTION 12, TOWNSHIP 27 NORTH, RANGE 7 EAST, MOUNT DIABLO BASE AND MERIDIAN, AS RECORDED IN VOLUME 43, PAGE 7 OF DEEDS OF THE COUNTY OF PLUMAS, STATE OF CALIFORNIA, PARTICULARLY DESCRIBED THEREIN AS FOLLOWS:

LOT 4, BLOCK 6 OF PLAT OF THE TOWN OF PRATTVILLE, FILED IN BOOK A, PAGE 35 OF MAPS OF SAID COUNTY.

**PARCEL 157:**

SBE: 117-32-1-48

LCP ID #0531

ALL THAT CERTAIN PARCEL OF LAND SITUATE IN THE SOUTHWEST ONE-QUARTER OF THE NORTHEAST ONE-QUARTER OF SECTION 12, TOWNSHIP 27 NORTH, RANGE 7 EAST, MOUNT DIABLO BASE AND MERIDIAN, AS RECORDED IN VOLUME 41, PAGE 195 OF DEEDS OF THE COUNTY OF PLUMAS, STATE OF CALIFORNIA, PARTICULARLY DESCRIBED THEREIN AS FOLLOWS:

BEGINNING AT THE NORTHEAST CORNER OF THE SAID SOUTHWEST ONE-QUARTER OF NORTHEAST ONE-QUARTER; THENCE SOUTH 355.08 FEET TO THE NORTHERLY LINE OF THE PRATTVILLE AND SUSANVILLE ROAD AS IT EXISTED IN 1911; THENCE SOUTH 49.5 ° WEST 281.16 FEET; THENCE NORTH 541.86 FEET; THENCE EAST 211.86 FEET TO THE POINT OF BEGINNING.

LESS AND EXCEPT THAT PORTION OF SAID PARCEL DESCRIBED IN A DOCUMENT RECORDED IN VOLUME 44, PAGE 387 OF DEEDS, OF SAID COUNTY, AS FOLLOWS: COMMENCING AT SAID NORTHEAST CORNER OF SOUTHWEST ONE-QUARTER OF NORTHEAST ONE-QUARTER; THENCE

SOUTH 355.08 FEET TO AN IRON STAKE IN SUSANVILLE AND PRATTVILLE ROAD AS IT EXISTED IN 1911; THENCE

SOUTH 49 ° 30' WEST 102.3 FEET TO AN IRON STAKE AND THE TRUE POINT OF BEGINNING; THENCE SOUTH 49 ° 30' WEST 178.86 FEET TO AN IRON STAKE; THENCE NORTH 295.02 FEET TO AN IRON STAKE; THENCE SOUTH 60 ° 08' EAST 92.4 FEET TO AN IRON STAKE; THENCE SOUTH 22 ° 42' EAST 146.52 FEET TO THE POINT OF BEGINNING.

**PARCEL 158:**

SBE: 117-32-1-48

LCP ID #0532

ALL THAT CERTAIN PARCEL OF LAND SITUATE IN THE NORTHWEST ONE-QUARTER OF THE SOUTHEAST ONE-QUARTER OF SECTION 12, TOWNSHIP 27 NORTH, RANGE 7 EAST, MOUNT DIABLO BASE AND MERIDIAN, AS RECORDED IN VOLUME 41, PAGE 195 OF DEEDS OF THE COUNTY OF PLUMAS, STATE OF CALIFORNIA, PARTICULARLY DESCRIBED THEREIN AS FOLLOWS:

LOTS 1 AND 2, BLOCK 3 OF COSTAR'S FIRST ADDITION TO THE TOWN OF PRATTVILLE, FILED IN BOOK A, PAGE 31 OF MAPS, OF SAID COUNTY.

**PARCEL 159:**

SBE: 117-32-1-48

LCP ID #0533

ALL THAT CERTAIN PARCEL OF LAND SITUATE IN THE NORTHWEST ONE-QUARTER OF THE SOUTHEAST ONE-QUARTER OF SECTION 12, TOWNSHIP 27 NORTH, RANGE 7 EAST, MOUNT DIABLO BASE AND MERIDIAN, AS RECORDED IN VOLUME 36, PAGE 395 OF DEEDS OF THE COUNTY OF PLUMAS, STATE OF CALIFORNIA, PARTICULARLY DESCRIBED THEREIN AS FOLLOWS:

THAT CERTAIN TRACT OF LAND IN BIG MEADOWS, KNOWN AS AND CALLED THE "HOWARD SUMMER RESIDENCE TRACT", COMMENCING AT A POINT IN THE MIDDLE OF THE PRATTVILLE AND SUSANVILLE ROAD, DUE WEST FROM THE NORTHEAST CORNER OF THE NORTHWEST ONE-QUARTER OF THE SOUTHEAST ONE-QUARTER OF SAID SECTION 12; THENCE SOUTH 10 ° EAST, 490 FEET, TO A PILE OF STONES; THENCE DUE EAST, 415 FEET; THENCE DUE NORTH 482.5 FEET; THENCE DUE WEST 500 FEET TO THE POINT OF BEGINNING.

SAID PARCEL IS SHOWN AS THE JOSEPH HOWARD PARCEL ON COSTAR'S FIRST ADDITION TO THE TOWN OF PRATTVILLE, FILED IN BOOK A, PAGE 31 OF MAPS OF SAID COUNTY.

**PARCEL 160:**

SBE: 117-32-1-48

LCP ID #0534

ALL THAT CERTAIN PARCEL OF LAND SITUATE IN THE NORTHWEST ONE-QUARTER OF THE SOUTHWEST ONE-QUARTER OF SECTION 12, TOWNSHIP 27 NORTH, RANGE 7 EAST, MOUNT DIABLO BASE AND MERIDIAN, AS RECORDED IN VOLUME 55, PAGE 246 OF DEEDS OF THE COUNTY OF

PLUMAS, STATE OF CALIFORNIA, PARTICULARLY DESCRIBED THEREIN AS FOLLOWS:

LOT 6, BLOCK 8 OF PLAT OF THE TOWN OF PRATTVILLE, FILED IN BOOK A, PAGE 35 OF MAPS OF SAID COUNTY.

**PARCEL 161:**

SBE: 117-32-1-48  
2105-CFX-00180  
LCP ID #0535

ALL THAT CERTAIN PARCEL OF LAND SITUATE IN THE NORTHWEST ONE-QUARTER OF THE SOUTHEAST ONE-QUARTER OF SECTION 12, TOWNSHIP 27 NORTH, RANGE 7 EAST, MOUNT DIABLO BASE AND MERIDIAN, AS RECORDED IN VOLUME 41, PAGE 323 OF DEEDS OF THE COUNTY OF PLUMAS, STATE OF CALIFORNIA, PARTICULARLY DESCRIBED THEREIN AS FOLLOWS:

LOTS 12, 13, 14 AND 15, BLOCK 3 OF COSTAR'S FIRST ADDITION TO THE TOWN OF PRATTVILLE, FILED IN BOOK A, PAGE 31 OF MAPS, OF SAID COUNTY.

**PARCEL 162:**

SBE: 117-32-1-48  
LCP ID #0536

ALL THAT CERTAIN PARCEL OF LAND SITUATE IN THE NORTHWEST ONE-QUARTER OF THE SOUTHEAST ONE-QUARTER OF SECTION 12, TOWNSHIP 27 NORTH, RANGE 7 EAST, MOUNT DIABLO BASE AND MERIDIAN, AS RECORDED IN VOLUME 41, PAGE 234 OF DEEDS OF THE COUNTY OF PLUMAS, STATE OF CALIFORNIA, PARTICULARLY DESCRIBED THEREIN AS FOLLOWS:

LOTS 3 AND 4, BLOCK 3 OF COSTAR'S FIRST ADDITION TO THE TOWN OF PRATTVILLE, FILED IN BOOK A, PAGE 31 OF MAPS, OF SAID COUNTY.

**PARCEL 163:**

SBE: 117-32-1-48  
LCP ID #0537

ALL THAT CERTAIN PARCEL OF LAND SITUATE IN THE NORTHWEST ONE-QUARTER OF THE SOUTHEAST ONE-QUARTER OF SECTION 12, TOWNSHIP 27 NORTH, RANGE 7 EAST, MOUNT DIABLO BASE AND MERIDIAN, AS RECORDED IN VOLUME 41, PAGE 234 OF DEEDS OF THE COUNTY OF PLUMAS, STATE OF CALIFORNIA, PARTICULARLY DESCRIBED THEREIN AS FOLLOWS:

LOT 22, BLOCK 3 OF COSTAR'S FIRST ADDITION TO THE TOWN OF PRATTVILLE, FILED IN BOOK A, PAGE 31 OF MAPS, OF SAID COUNTY.

**PARCEL 164:**

SBE: 117-32-1-48

LCP ID #0538

ALL THAT CERTAIN PARCEL OF LAND SITUATE IN THE NORTHWEST ONE-QUARTER OF THE SOUTHEAST ONE-QUARTER OF SECTION 12, TOWNSHIP 27 NORTH, RANGE 7 EAST, MOUNT DIABLO BASE AND MERIDIAN, AS RECORDED IN VOLUME 41, PAGE 234 OF DEEDS OF THE COUNTY OF PLUMAS, STATE OF CALIFORNIA, PARTICULARLY DESCRIBED THEREIN AS FOLLOWS:

LOT 3, BLOCK 6 OF COSTAR'S FIRST ADDITION TO THE TOWN OF PRATTVILLE, FILED IN BOOK A, PAGE 31 OF MAPS, OF SAID COUNTY.

**PARCEL 165:**

SBE: 117-32-1-48

LCP ID #0539

ALL THAT CERTAIN PARCEL OF LAND SITUATE IN THE NORTHWEST ONE-QUARTER OF THE SOUTHEAST ONE-QUARTER OF SECTION 12, TOWNSHIP 27 NORTH, RANGE 7 EAST, MOUNT DIABLO BASE AND MERIDIAN, AS RECORDED IN VOLUME 41, PAGE 426 OF DEEDS OF THE COUNTY OF PLUMAS, STATE OF CALIFORNIA, PARTICULARLY DESCRIBED THEREIN AS FOLLOWS:

LOTS 18 AND 19, BLOCK 3 OF COSTAR'S FIRST ADDITION TO THE TOWN OF PRATTVILLE, FILED IN BOOK A, PAGE 31 OF MAPS, OF SAID COUNTY

**PARCEL 166:**

SBE: 117-32-1-48

LCP ID #0540

ALL THAT CERTAIN PARCEL OF LAND SITUATE IN THE NORTHWEST ONE-QUARTER OF THE SOUTHEAST ONE-QUARTER OF SECTION 12, TOWNSHIP 27 NORTH, RANGE 7 EAST, MOUNT DIABLO BASE AND MERIDIAN, AS RECORDED IN VOLUME 53, PAGE 459 OF DEEDS OF THE COUNTY OF PLUMAS, STATE OF CALIFORNIA, PARTICULARLY DESCRIBED THEREIN AS FOLLOWS:

LOT 5, BLOCK 3 OF COSTAR'S FIRST ADDITION TO THE TOWN OF PRATTVILLE, FILED IN BOOK A, PAGE 31 OF MAPS, OF SAID COUNTY.

**PARCEL 167:**

SBE: 117-32-1-48

LCP ID #0541

ALL THAT CERTAIN PARCEL OF LAND SITUATE IN THE NORTHWEST ONE-QUARTER OF THE SOUTHEAST ONE-QUARTER OF SECTION 12, TOWNSHIP 27 NORTH, RANGE 7 EAST, MOUNT DIABLO BASE AND MERIDIAN, AS RECORDED IN VOLUME 45, PAGE 121 OF DEEDS OF THE COUNTY OF PLUMAS, STATE OF CALIFORNIA, PARTICULARLY DESCRIBED THEREIN AS FOLLOWS:

LOT 7, BLOCK 3 OF COSTAR'S FIRST ADDITION TO THE TOWN OF PRATTVILLE, FILED IN BOOK A, PAGE 31 OF MAPS, OF SAID COUNTY.

**PARCEL 168:**

SBE: 117-32-1-48

LCP ID #0542

ALL THAT CERTAIN PARCEL OF LAND SITUATE IN THE NORTHWEST ONE-QUARTER OF THE SOUTHEAST ONE-QUARTER OF SECTION 12, TOWNSHIP 27 NORTH, RANGE 7 EAST, MOUNT DIABLO BASE AND MERIDIAN, AS RECORDED IN VOLUME 41, PAGE 287 OF DEEDS OF THE COUNTY OF PLUMAS, STATE OF CALIFORNIA, PARTICULARLY DESCRIBED THEREIN AS FOLLOWS:

LOT 17, BLOCK 3 OF COSTAR'S FIRST ADDITION TO THE TOWN OF PRATTVILLE, FILED IN BOOK A, PAGE 31 OF MAPS, OF SAID COUNTY.

**PARCEL 169:**

SBE: 117-32-1-48

LCP ID #0543

ALL THAT CERTAIN PARCEL OF LAND SITUATE IN THE NORTHWEST ONE-QUARTER OF THE SOUTHEAST ONE-QUARTER OF SECTION 12, TOWNSHIP 27 NORTH, RANGE 7 EAST, MOUNT DIABLO BASE AND MERIDIAN, AS RECORDED IN VOLUME 41, PAGE 375 OF DEEDS OF THE COUNTY OF PLUMAS, STATE OF CALIFORNIA, PARTICULARLY DESCRIBED THEREIN AS FOLLOWS:

LOT 16, BLOCK 3 OF COSTAR'S FIRST ADDITION TO THE TOWN OF PRATTVILLE, FILED IN BOOK A, PAGE 31 OF MAPS, OF SAID COUNTY.



**PARCEL 170:**

SBE: 117-32-1-48

LCP ID #0544

ALL THAT CERTAIN PARCEL OF LAND SITUATE IN THE NORTHWEST ONE-QUARTER OF THE SOUTHEAST ONE-QUARTER OF SECTION 12, TOWNSHIP 27 NORTH, RANGE 7 EAST, MOUNT DIABLO BASE AND MERIDIAN, AS RECORDED IN VOLUME 41, PAGE 381 OF DEEDS OF THE COUNTY OF PLUMAS, STATE OF CALIFORNIA, PARTICULARLY DESCRIBED THEREIN AS FOLLOWS:

BLOCK 5 OF COSTAR'S FIRST ADDITION TO THE TOWN OF PRATTVILLE, FILED IN BOOK A, PAGE 31 OF MAPS, OF SAID COUNTY.

**PARCEL 171:**

SBE: 117-32-1-48

LCP ID #0545

ALL THAT CERTAIN PARCEL OF LAND SITUATE IN THE NORTHWEST ONE-QUARTER OF THE SOUTHEAST ONE-QUARTER OF SECTION 12, TOWNSHIP 27 NORTH, RANGE 7 EAST, MOUNT DIABLO BASE AND MERIDIAN, COUNTY OF PLUMAS, STATE OF CALIFORNIA, PER AN UNRECORDED DOCUMENT DATED AUGUST 10, 1912, FROM R. A. LEET TO GREAT WESTERN POWER COMPANY, ON FILE WITH PACIFIC GAS AND ELECTRIC COMPANY LAND RECORDS AS DOCUMENT LD 2127-07-0145, PARTICULARLY DESCRIBED THEREIN AS FOLLOWS:

BEGINNING AT THE SOUTHWEST CORNER OF LAND CONVEYED BY A.P. COSTAR AND WIFE TO JOSEPH HOWARD RECORDED IN VOLUME 36, PAGE 395 OF DEEDS OF PLUMAS COUNTY; THENCE EAST ALONG SAID HOWARD'S TRACT 457 FEET TO HIS SOUTHEAST CORNER TO LAND FORMERLY OWNED BY GEORGE BUTTERFIELD AND WIFE; THENCE SOUTH ALONG SAID BUTTERFIELD TRACT 190 FEET; THENCE IN A WESTERLY DIRECTION 500 FEET TO AN IRON PIN ADJOINING THE PRATTVILLE AND SUSANVILLE ROAD; THENCE ALONG SAID ROAD 227 FEET TO THE POINT OF BEGINNING.

SAID PARCEL IS SHOWN AS THE R. A. LEET PARCEL ON COSTAR'S FIRST ADDITION TO THE TOWN OF PRATTVILLE, FILED IN BOOK A, PAGE 31 OF MAPS OF SAID COUNTY.

**PARCEL 172:**

SBE: 117-32-1-48

LCP ID #0546

ALL THAT CERTAIN PARCEL OF LAND SITUATE IN THE NORTHWEST ONE-QUARTER OF THE SOUTHEAST ONE-QUARTER OF SECTION 12, TOWNSHIP

27 NORTH, RANGE 7 EAST, MOUNT DIABLO BASE AND MERIDIAN, AS RECORDED IN VOLUME 56, PAGE 282 OF DEEDS OF THE COUNTY OF PLUMAS, STATE OF CALIFORNIA, PARTICULARLY DESCRIBED THEREIN AS FOLLOWS:

LOT 7, BLOCK 6 OF COSTAR'S FIRST ADDITION TO THE TOWN OF PRATTVILLE, FILED IN BOOK A, PAGE 31 OF MAPS, OF SAID COUNTY.

**PARCEL 173:**

SBE: 117-32-1-48

LCP ID #0547

ALL THAT CERTAIN PARCEL OF LAND SITUATE IN THE NORTHWEST ONE-QUARTER OF THE SOUTHWEST ONE-QUARTER OF SECTION 12, TOWNSHIP 27 NORTH, RANGE 7 EAST, MOUNT DIABLO BASE AND MERIDIAN, AS RECORDED IN VOLUME 45, PAGE 430 OF DEEDS OF THE COUNTY OF PLUMAS, STATE OF CALIFORNIA, PARTICULARLY DESCRIBED THEREIN AS FOLLOWS:

LOT 1, BLOCK 6 OF PLAT OF THE TOWN OF PRATTVILLE, FILED IN BOOK A, PAGE 35 OF MAPS OF SAID COUNTY.

TOGETHER WITH THAT CERTAIN PARCEL OF LAND 50 FEET WIDE BY 100 FEET LONG ADJOINING SAID LOT 1 AND LYING WHOLLY NORTH OF SAID LOT 1.

**PARCEL 174:**

SBE: 117-32-1-48

LCP ID #0548

ALL THAT CERTAIN PARCEL OF LAND SITUATE IN THE NORTHWEST ONE-QUARTER OF THE SOUTHWEST ONE-QUARTER OF SECTION 12, TOWNSHIP 27 NORTH, RANGE 7 EAST, MOUNT DIABLO BASE AND MERIDIAN, AS RECORDED IN VOLUME 42, PAGE 198 OF DEEDS OF THE COUNTY OF PLUMAS, STATE OF CALIFORNIA, PARTICULARLY DESCRIBED THEREIN AS FOLLOWS:

LOTS 1 AND 2, BLOCK 7 OF PLAT OF THE TOWN OF PRATTVILLE, FILED IN BOOK A, PAGE 35 OF MAPS OF SAID COUNTY.

**PARCEL 175:**

SBE: 117-32-1-48

LCP ID #0549

ALL THAT CERTAIN PARCEL OF LAND SITUATE IN THE NORTHWEST ONE-QUARTER OF THE SOUTHWEST ONE-QUARTER OF SECTION 12, TOWNSHIP

27 NORTH, RANGE 7 EAST, MOUNT DIABLO BASE AND MERIDIAN, AS RECORDED IN VOLUME 43, PAGE 209 OF DEEDS OF THE COUNTY OF PLUMAS, STATE OF CALIFORNIA, PARTICULARLY DESCRIBED THEREIN AS FOLLOWS:

LOTS 6 AND 7, BLOCK 7 OF PLAT OF THE TOWN OF PRATTVILLE, FILED IN BOOK A, PAGE 35 OF MAPS OF SAID COUNTY.

**PARCEL 176:**

SBE: 117-32-1-48

LCP ID #0550

ALL THAT CERTAIN PARCEL OF LAND SITUATE IN THE NORTHWEST ONE-QUARTER OF THE SOUTHWEST ONE-QUARTER OF SECTION 12, TOWNSHIP 27 NORTH, RANGE 7 EAST, MOUNT DIABLO BASE AND MERIDIAN, AS RECORDED IN VOLUME 45, PAGE 338 OF DEEDS OF THE COUNTY OF PLUMAS, STATE OF CALIFORNIA, PARTICULARLY DESCRIBED THEREIN AS FOLLOWS:

WEST ONE-HALF OF LOT 1, BLOCK 5 OF PLAT OF THE TOWN OF PRATTVILLE, FILED IN BOOK A, PAGE 35 OF MAPS OF SAID COUNTY.

**PARCEL 177:**

SBE: 117-32-1-48

LCP ID #0551

ALL THAT CERTAIN PARCEL OF LAND SITUATE IN THE NORTHWEST ONE-QUARTER OF THE SOUTHWEST ONE-QUARTER OF SECTION 12, TOWNSHIP 27 NORTH, RANGE 7 EAST, MOUNT DIABLO BASE AND MERIDIAN, AS RECORDED IN VOLUME 39, PAGE 487 OF DEEDS OF THE COUNTY OF PLUMAS, STATE OF CALIFORNIA, PARTICULARLY DESCRIBED THEREIN AS FOLLOWS:

LOTS 2 AND 3, BLOCK 5 OF PLAT OF THE TOWN OF PRATTVILLE, FILED IN BOOK A, PAGE 35 OF MAPS OF SAID COUNTY.

**PARCEL 178:**

SBE: 117-32-1-48

LCP ID #0552

ALL THAT CERTAIN PARCEL OF LAND SITUATE IN THE NORTHWEST ONE-QUARTER OF SOUTHWEST ONE-QUARTER OF SECTION 12, TOWNSHIP 27 NORTH, RANGE 7 EAST, MOUNT DIABLO BASE AND MERIDIAN, AS RECORDED IN VOLUME 39, PAGE 487 AND VOLUME 40, PAGE 55 OF DEEDS OF THE COUNTY OF PLUMAS, STATE OF CALIFORNIA, PARTICULARLY DESCRIBED THEREIN AS FOLLOWS:

LOT 3, BLOCK 6 OF PLAT OF THE TOWN OF PRATTVILLE, FILED IN BOOK A, PAGE 35 OF MAPS OF SAID COUNTY.

**PARCEL 179:**

SBE: 117-32-1-48

LCP ID #0553

ALL THAT CERTAIN PARCEL OF LAND SITUATE IN THE NORTHWEST ONE-QUARTER OF THE SOUTHWEST ONE-QUARTER OF SECTION 12, TOWNSHIP 27 NORTH, RANGE 7 EAST, MOUNT DIABLO BASE AND MERIDIAN, AS RECORDED IN VOLUME 36, PAGE 366 OF DEEDS OF THE COUNTY OF PLUMAS, STATE OF CALIFORNIA, PARTICULARLY DESCRIBED THEREIN AS FOLLOWS:

LOT 8, BLOCK 8 OF PLAT OF THE TOWN OF PRATTVILLE, FILED IN BOOK A, PAGE 35 OF MAPS OF SAID COUNTY.

**PARCEL 180:**

SBE: 117-32-1-48

LCP ID #0554

ALL THAT CERTAIN PARCEL OF LAND SITUATE IN THE NORTHWEST ONE-QUARTER OF THE SOUTHWEST ONE-QUARTER OF SECTION 12, TOWNSHIP 27 NORTH, RANGE 7 EAST, MOUNT DIABLO BASE AND MERIDIAN, AS RECORDED IN VOLUME 41, PAGE 732 OF DEEDS OF THE COUNTY OF PLUMAS, STATE OF CALIFORNIA, PARTICULARLY DESCRIBED THEREIN AS FOLLOWS:

LOT 7, BLOCK 8 OF PLAT OF THE TOWN OF PRATTVILLE, FILED IN BOOK A, PAGE 35 OF MAPS OF SAID COUNTY.

**PARCEL 181:**

SBE: 117-32-1-48

LCP ID #0555

ALL THAT CERTAIN PARCEL OF LAND SITUATE IN THE NORTHWEST ONE-QUARTER OF THE SOUTHEAST ONE-QUARTER OF SECTION 12, TOWNSHIP 27 NORTH, RANGE 7 EAST, MOUNT DIABLO BASE AND MERIDIAN, AS RECORDED IN VOLUME 41, PAGE 324 OF DEEDS OF THE COUNTY OF PLUMAS, STATE OF CALIFORNIA, PARTICULARLY DESCRIBED THEREIN AS FOLLOWS:

LOT 18, BLOCK 4 OF COSTAR'S FIRST ADDITION TO THE TOWN OF PRATTVILLE, FILED IN BOOK A, PAGE 31 OF MAPS, OF SAID COUNTY.

**PARCEL 182:**

SBE: 117-32-1-48

LCP ID #0556

ALL THAT CERTAIN PARCEL OF LAND SITUATE IN THE SOUTHWEST ONE-QUARTER OF THE NORTHEAST ONE-QUARTER OF SECTION 12, TOWNSHIP 27 NORTH, RANGE 7 EAST, MOUNT DIABLO BASE AND MERIDIAN, AS RECORDED IN VOLUME 44, PAGE 387 OF DEEDS OF THE COUNTY OF PLUMAS, STATE OF CALIFORNIA, PARTICULARLY DESCRIBED THEREIN AS FOLLOWS:

COMMENCING AT THE NORTHEAST CORNER OF SAID SOUTHWEST ONE-QUARTER OF NORTHEAST ONE-QUARTER; THENCE SOUTH 355.08 FEET TO AN IRON STAKE IN SUSANVILLE AND PRATTVILLE ROAD AS IT EXISTED IN 1911; THENCE SOUTH 49 ° 30' WEST 102.3 FEET TO AN IRON STAKE AND THE TRUE POINT OF BEGINNING; THENCE SOUTH 49 ° 30' WEST 178.86 FEET TO AN IRON STAKE; THENCE NORTH 295.02 FEET TO AN IRON STAKE; THENCE SOUTH 60 ° 08' EAST 92.4 FEET TO AN IRON STAKE; THENCE SOUTH 22 ° 42' EAST 146.52 FEET TO THE POINT OF BEGINNING.

**PARCEL 183:**

SBE: 117-32-1-48

LCP ID #0557

ALL THAT CERTAIN PARCEL OF LAND SITUATE IN THE NORTHWEST ONE-QUARTER OF THE SOUTHWEST ONE-QUARTER OF SECTION 12, TOWNSHIP 27 NORTH, RANGE 7 EAST, MOUNT DIABLO BASE AND MERIDIAN, AS RECORDED IN VOLUME 41, PAGE 732 OF DEEDS OF THE COUNTY OF PLUMAS, STATE OF CALIFORNIA, PARTICULARLY DESCRIBED THEREIN AS FOLLOWS:

LOT 2, BLOCK 6 OF PLAT OF THE TOWN OF PRATTVILLE, FILED IN BOOK A, PAGE 35 OF MAPS OF SAID COUNTY.

**PARCEL 184:**

SBE: 135-32-41A-1

LCP ID #0558

ALL THAT CERTAIN PARCEL OF LAND SITUATE IN THE NORTHEAST ONE-QUARTER OF THE SOUTHEAST ONE-QUARTER OF SECTION 11, TOWNSHIP 27 NORTH, RANGE 7 EAST, MOUNT DIABLO BASE AND MERIDIAN, AS RECORDED IN VOLUME 35, PAGE 542 OF DEEDS OF THE COUNTY OF PLUMAS, STATE OF CALIFORNIA, PARTICULARLY DESCRIBED THEREIN AS FOLLOWS:

LOTS 1, 2, 3, 4, 5, 6, 7, 9, 10, 11, 12, 13, 14, 15 AND 16, BLOCK 1 OF PLAT OF THE TOWN OF PRATTVILLE, FILED IN BOOK A, PAGE 35 OF MAPS OF SAID COUNTY.

LESS AND EXCEPT THAT PORTION OF SAID BLOCK 1, AS DESCRIBED IN A DOCUMENT RECORDED IN VOLUME 68, PAGE 311 OF OFFICIAL RECORDS OF SAID COUNTY, LYING ABOVE THE CONTOUR LINE WHICH COINCIDES IN ELEVATION WITH THE CREST OF THE SPILLWAY OF LAKE ALMANOR DAM, WHICH WAS 4500.0 FEET ABOVE SEA LEVEL, AS SURVEYED ORIGINALLY BY THE GREAT WESTERN POWER COMPANY, AND WAS 4510.36 FEET ABOVE SEA LEVEL, NORTH AMERICAN DATUM OF 1929, AS SURVEYED BY THE U.S. GEOLOGICAL SURVEY IN 1936.

**PARCEL 185:**

SBE: 135-32-41A-1

LCP ID #0559

ALL THAT CERTAIN PARCEL OF LAND SITUATE IN THE NORTHEAST ONE-QUARTER OF THE SOUTHEAST ONE-QUARTER OF SECTION 11, TOWNSHIP 27 NORTH, RANGE 7 EAST, MOUNT DIABLO BASE AND MERIDIAN, AS RECORDED IN VOLUME 35, PAGE 542 OF DEEDS OF THE COUNTY OF PLUMAS, STATE OF CALIFORNIA, PARTICULARLY DESCRIBED THEREIN AS FOLLOWS:

LOTS 1, 2, 3, 4, 5, 6, 9, 10, 11, 12, 13, 14, 15 AND 16, BLOCK 2 OF PLAT OF THE TOWN OF PRATTVILLE, FILED IN BOOK A, PAGE 35 OF MAPS OF SAID COUNTY.

LESS AND EXCEPT THAT PORTION OF SAID BLOCK 2, AS DESCRIBED IN A DOCUMENT RECORDED IN VOLUME 68, PAGE 311 OF OFFICIAL RECORDS OF SAID COUNTY, LYING ABOVE THE CONTOUR LINE WHICH COINCIDES IN ELEVATION WITH THE CREST OF THE SPILLWAY OF LAKE ALMANOR DAM, WHICH WAS 4500.0 FEET ABOVE SEA LEVEL, AS SURVEYED ORIGINALLY BY THE GREAT WESTERN POWER COMPANY, AND WAS 4510.36 FEET ABOVE SEA LEVEL, NORTH AMERICAN DATUM OF 1929, AS SURVEYED BY THE U.S. GEOLOGICAL SURVEY IN 1936.

**PARCEL 186:**

SBE: 135-32-41A-1

LCP ID #0560

ALL THAT CERTAIN PARCEL OF LAND SITUATE IN THE NORTHEAST ONE-QUARTER OF THE SOUTHEAST ONE-QUARTER OF SECTION 11, TOWNSHIP 27 NORTH, RANGE 7 EAST, MOUNT DIABLO BASE AND MERIDIAN, AS RECORDED IN VOLUME 35, PAGE 542 OF DEEDS OF THE COUNTY OF

PLUMAS, STATE OF CALIFORNIA, PARTICULARLY DESCRIBED THEREIN AS FOLLOWS:

LOT 16, BLOCK 4 OF PLAT OF THE TOWN OF PRATTVILLE, FILED IN BOOK A, PAGE 35 OF MAPS OF SAID COUNTY.

**PARCEL 187:**

SBE: 117-32-1-48

LCP ID #0561

ALL THAT CERTAIN PARCEL OF LAND SITUATE IN THE NORTHWEST ONE-QUARTER OF THE SOUTHWEST ONE-QUARTER OF SECTION 12, TOWNSHIP 27 NORTH, RANGE 7 EAST, MOUNT DIABLO BASE AND MERIDIAN, AS RECORDED IN VOLUME 35, PAGE 542 OF DEEDS OF THE COUNTY OF PLUMAS, STATE OF CALIFORNIA, PARTICULARLY DESCRIBED THEREIN AS FOLLOWS:

EAST ONE-HALF OF LOT 1, AND ALL OF LOTS 4, 5, 6, 7 AND 8, BLOCK 5 OF PLAT OF THE TOWN OF PRATTVILLE, FILED IN BOOK A, PAGE 35 OF MAPS OF SAID COUNTY.

**PARCEL 188:**

SBE: 117-32-1-48

LCP ID #0562

ALL THAT CERTAIN PARCEL OF LAND SITUATE IN THE NORTHWEST ONE-QUARTER OF SOUTHWEST ONE-QUARTER OF SECTION 12, TOWNSHIP 27 NORTH, RANGE 7 EAST, MOUNT DIABLO BASE AND MERIDIAN, AS RECORDED IN VOLUME 35, PAGE 542 OF DEEDS OF THE COUNTY OF PLUMAS, STATE OF CALIFORNIA, PARTICULARLY DESCRIBED THEREIN AS FOLLOWS:

ALL OF LOTS 5, 6, 7, AND LOT 8, BLOCK 6 OF PLAT OF THE TOWN OF PRATTVILLE, FILED IN BOOK A, PAGE 35 OF MAPS OF SAID COUNTY.

LESS AND EXCEPT ALL THOSE PORTIONS DESCRIBED IN A DOCUMENT RECORDED IN VOLUME 45, PAGE 430 OF DEEDS OF PLUMAS COUNTY PARTICULARLY DESCRIBED THEREIN AS FOLLOWS:

THAT CERTAIN PARCEL OF LAND 50 FEET WIDE BY 100 FEET LONG ADJOINING LOT 1 OF SAID BLOCK 6, AND LYING WHOLLY NORTH OF SAID LOT 1.

**PARCEL 189:**

SBE: 117-32-1-48

LCP ID #0563

ALL THAT CERTAIN PARCEL OF LAND SITUATE IN THE NORTHWEST ONE-QUARTER OF THE SOUTHWEST ONE-QUARTER OF SECTION 12, TOWNSHIP 27 NORTH, RANGE 7 EAST, MOUNT DIABLO BASE AND MERIDIAN, AS RECORDED IN VOLUME 35, PAGE 542 OF DEEDS OF THE COUNTY OF PLUMAS, STATE OF CALIFORNIA, PARTICULARLY DESCRIBED THEREIN AS FOLLOWS:

LOTS 3, 4, 8, 9, 10, 11, 12, 13, 14, 15 AND 16, BLOCK 7 OF PLAT OF THE TOWN OF PRATTVILLE, FILED IN BOOK A, PAGE 35 OF MAPS OF SAID COUNTY.

**PARCEL 190:**

SBE: 117-32-1-48

LCP ID #0564

ALL THAT CERTAIN PARCEL OF LAND SITUATE IN THE NORTHWEST ONE-QUARTER OF THE SOUTHWEST ONE-QUARTER OF SECTION 12, TOWNSHIP 27 NORTH, RANGE 7 EAST, MOUNT DIABLO BASE AND MERIDIAN, AS RECORDED IN VOLUME 35, PAGE 542 OF DEEDS OF THE COUNTY OF PLUMAS, STATE OF CALIFORNIA, PARTICULARLY DESCRIBED THEREIN AS FOLLOWS:

LOTS 1, 2, 3, 4, 5, 9, 10, 11, 12, 13, 14, 15 AND 16, BLOCK 8 OF PLAT OF THE TOWN OF PRATTVILLE, FILED IN BOOK A, PAGE 35 OF MAPS OF SAID COUNTY.

**PARCEL 191:**

SBE: 117-32-1-48

LCP ID #0565

ALL THAT CERTAIN PARCEL OF LAND SITUATE IN THE NORTHWEST ONE-QUARTER OF THE SOUTHWEST ONE-QUARTER OF SECTION 12, TOWNSHIP 27 NORTH, RANGE 7 EAST, MOUNT DIABLO BASE AND MERIDIAN, AS RECORDED IN VOLUME 35, PAGE 542 OF DEEDS OF THE COUNTY OF PLUMAS, STATE OF CALIFORNIA, PARTICULARLY DESCRIBED THEREIN AS FOLLOWS:

ALL OF BLOCK 9 OF PLAT OF THE TOWN OF PRATTVILLE, FILED IN BOOK A, PAGE 35 OF MAPS OF SAID COUNTY.



**PARCEL 192:**

SBE: 117-32-1-48

LCP ID #0566

ALL THAT CERTAIN PARCEL OF LAND SITUATE IN THE NORTHWEST ONE-QUARTER OF THE SOUTHWEST ONE-QUARTER OF SECTION 12, TOWNSHIP 27 NORTH, RANGE 7 EAST, MOUNT DIABLO BASE AND MERIDIAN, AS RECORDED IN VOLUME 35, PAGE 542 OF DEEDS OF THE COUNTY OF PLUMAS, STATE OF CALIFORNIA, PARTICULARLY DESCRIBED THEREIN AS FOLLOWS:

ALL OF BLOCK 10 OF PLAT OF THE TOWN OF PRATTVILLE, FILED IN BOOK A, PAGE 35 OF MAPS OF SAID COUNTY.

**PARCEL 193:**

SBE: 117-32-1-48, 135-32-47A-1

LCP ID #0567

ALL THAT CERTAIN PARCEL OF LAND SITUATE IN THE NORTHEAST ONE-QUARTER OF THE SOUTHEAST ONE-QUARTER OF SECTION 11, AND THE NORTHWEST ONE-QUARTER OF THE SOUTHWEST ONE-QUARTER OF SECTION 12, TOWNSHIP 27 NORTH, RANGE 7 EAST, MOUNT DIABLO BASE AND MERIDIAN, AS RECORDED IN VOLUME 35, PAGE 542 OF DEEDS OF THE COUNTY OF PLUMAS, STATE OF CALIFORNIA, PARTICULARLY DESCRIBED THEREIN AS FOLLOWS:

ALL OF BLOCK 11 OF PLAT OF THE TOWN OF PRATTVILLE, FILED IN BOOK A, PAGE 35 OF MAPS OF SAID COUNTY.

LESS AND EXCEPT THAT PORTION OF SAID BLOCK 11, AS DESCRIBED IN A DOCUMENT RECORDED IN VOLUME 68, PAGE 311 OF OFFICIAL RECORDS OF SAID COUNTY, LYING ABOVE THE CONTOUR LINE WHICH COINCIDES IN ELEVATION WITH THE CREST OF THE SPILLWAY OF LAKE ALMANOR DAM, WHICH WAS 4500.0 FEET ABOVE SEA LEVEL, AS SURVEYED ORIGINALLY BY THE GREAT WESTERN POWER COMPANY, AND WAS 4510.36 FEET ABOVE SEA LEVEL, NORTH AMERICAN DATUM OF 1929, AS SURVEYED BY THE U.S. GEOLOGICAL SURVEY IN 1936.

ALSO LESS AND EXCEPT THAT PORTION OF SAID BLOCK 11 LYING WITHIN THE PARCEL DESCRIBED IN A DOCUMENT RECORDED IN VOLUME 48, PAGE 492 OF DEEDS OF SAID COUNTY, PARTICULARLY DESCRIBED THEREIN AS FOLLOWS:

BEGINNING AT A POINT 82-1/2 FEET EAST OF THE NORTHWEST CORNER OF BLOCK 4 OF PLAT OF THE TOWN OF PRATTVILLE FILED IN BOOK A, PAGE 35 OF MAPS OF PLUMAS COUNTY; THENCE SOUTH 500 FEET; THENCE EAST 82-1/2 FEET; THENCE NORTH 500 FEET TO THE SOUTH LINE OF MAIN

STREET; THENCE WEST ALONG THE SAID SOUTH LINE OF MAIN STREET 82-1/2 FEET TO THE POINT OF BEGINNING AND BEING GENERALLY KNOWN AS AND CALLED THE "ABBOTT WARE HOUSE LOT."

**PARCEL 194:**

SBE: 117-32-1-48, 135-32-47A-1  
LCP ID #0568

ALL THAT CERTAIN PARCEL OF LAND SITUATE IN THE NORTHEAST ONE-QUARTER OF THE SOUTHEAST ONE-QUARTER OF SECTION 11, TOWNSHIP 27 NORTH, RANGE 7 EAST, MOUNT DIABLO BASE AND MERIDIAN, AS RECORDED IN VOLUME 35, PAGE 542 OF DEEDS OF THE COUNTY OF PLUMAS, STATE OF CALIFORNIA, PARTICULARLY DESCRIBED THEREIN AS FOLLOWS:

ALL OF BLOCK 12 OF PLAT OF THE TOWN OF PRATTVILLE, FILED IN BOOK A, PAGE 35 OF MAPS OF SAID COUNTY.

LESS AND EXCEPT THAT PORTION OF SAID BLOCK 12, AS DESCRIBED IN A DOCUMENT RECORDED IN VOLUME 68, PAGE 311 OF OFFICIAL RECORDS OF SAID COUNTY, LYING ABOVE THE CONTOUR LINE WHICH COINCIDES IN ELEVATION WITH THE CREST OF THE SPILLWAY OF LAKE ALMANOR DAM, WHICH WAS 4500.0 FEET ABOVE SEA LEVEL, AS SURVEYED ORIGINALLY BY THE GREAT WESTERN POWER COMPANY, AND WAS 4510.36 FEET ABOVE SEA LEVEL, NORTH AMERICAN DATUM OF 1929, AS SURVEYED BY THE U.S. GEOLOGICAL SURVEY IN 1936.

**PARCEL 195:**

SBE: 117-32-1-48  
LCP ID #0569

ALL THAT CERTAIN PARCEL OF LAND SITUATE IN THE NORTHWEST ONE-QUARTER OF THE SOUTHEAST ONE-QUARTER OF SECTION 12, TOWNSHIP 27 NORTH, RANGE 7 EAST, MOUNT DIABLO BASE AND MERIDIAN, AS RECORDED IN VOLUME 41, PAGE 381 OF DEEDS OF THE COUNTY OF PLUMAS, STATE OF CALIFORNIA, PARTICULARLY DESCRIBED THEREIN AS FOLLOWS:

BLOCKS 1 AND 2 OF COSTAR'S FIRST ADDITION TO THE TOWN OF PRATTVILLE, FILED IN BOOK A, PAGE 31 OF MAPS, OF SAID COUNTY.

**PARCEL 196:**

SBE: 117-32-1-48

LCP ID #0570

ALL THAT CERTAIN PARCEL OF LAND SITUATE IN THE NORTHWEST ONE-QUARTER OF THE SOUTHEAST ONE-QUARTER OF SECTION 12, TOWNSHIP 27 NORTH, RANGE 7 EAST, MOUNT DIABLO BASE AND MERIDIAN, AS RECORDED IN VOLUME 41, PAGE 381 OF DEEDS OF THE COUNTY OF PLUMAS, STATE OF CALIFORNIA, PARTICULARLY DESCRIBED THEREIN AS FOLLOWS:

LOTS 8, 9, 10, AND 11, BLOCK 3 OF COSTAR'S FIRST ADDITION TO THE TOWN OF PRATTVILLE, FILED IN BOOK A, PAGE 31 OF MAPS, OF SAID COUNTY.

**PARCEL 197:**

SBE: 117-32-1-48

LCP ID #0571

ALL THAT CERTAIN PARCEL OF LAND SITUATE IN THE NORTHWEST ONE-QUARTER OF THE SOUTHEAST ONE-QUARTER OF SECTION 12, TOWNSHIP 27 NORTH, RANGE 7 EAST, MOUNT DIABLO BASE AND MERIDIAN, AS RECORDED IN VOLUME 41, PAGE 381 OF DEEDS OF THE COUNTY OF PLUMAS, STATE OF CALIFORNIA, PARTICULARLY DESCRIBED THEREIN AS FOLLOWS:

LOT 6, BLOCK 3 OF COSTAR'S FIRST ADDITION TO THE TOWN OF PRATTVILLE, FILED IN BOOK A, PAGE 31 OF MAPS, OF SAID COUNTY.

**PARCEL 198:**

SBE: 117-32-1-48

LCP ID #0572

ALL THAT CERTAIN PARCEL OF LAND SITUATE IN THE NORTHWEST ONE-QUARTER OF THE SOUTHEAST ONE-QUARTER OF SECTION 12, TOWNSHIP 27 NORTH, RANGE 7 EAST, MOUNT DIABLO BASE AND MERIDIAN, AS RECORDED IN VOLUME 41, PAGE 381 OF DEEDS OF THE COUNTY OF PLUMAS, STATE OF CALIFORNIA, PARTICULARLY DESCRIBED THEREIN AS FOLLOWS:

LOTS 1, 2, 3, 4, 5, 6, 7, 8, 9, 10, 11, 12, 13, 14, 15, 16, 17, 19, 20, 21, AND 22, BLOCK 4 OF COSTAR'S FIRST ADDITION TO THE TOWN OF PRATTVILLE, FILED IN BOOK A, PAGE 31 OF MAPS, OF SAID COUNTY.

**PARCEL 199:**  
SBE: 117-32-1-48  
LCP ID #0573

ALL THAT CERTAIN PARCEL OF LAND SITUATE IN THE NORTHWEST ONE-QUARTER OF THE SOUTHEAST ONE-QUARTER OF SECTION 12, TOWNSHIP 27 NORTH, RANGE 7 EAST, MOUNT DIABLO BASE AND MERIDIAN, AS RECORDED IN VOLUME 41, PAGE 381 OF DEEDS OF THE COUNTY OF PLUMAS, STATE OF CALIFORNIA, PARTICULARLY DESCRIBED THEREIN AS FOLLOWS:

LOTS 1 AND 2, BLOCK 6 OF COSTAR'S FIRST ADDITION TO THE TOWN OF PRATTVILLE, FILED IN BOOK A, PAGE 31 OF MAPS, OF SAID COUNTY.

**PARCEL 200:**  
SBE: 117-32-1-48  
LCP ID #0574

ALL THAT CERTAIN PARCEL OF LAND SITUATE IN THE NORTHWEST ONE-QUARTER OF THE SOUTHEAST ONE-QUARTER OF SECTION 12, TOWNSHIP 27 NORTH, RANGE 7 EAST, MOUNT DIABLO BASE AND MERIDIAN, AS RECORDED IN VOLUME 41, PAGE 381 OF DEEDS OF THE COUNTY OF PLUMAS, STATE OF CALIFORNIA, PARTICULARLY DESCRIBED THEREIN AS FOLLOWS:

LOTS 4, 5 AND 6, BLOCK 6 OF COSTAR'S FIRST ADDITION TO THE TOWN OF PRATTVILLE, FILED IN BOOK A, PAGE 31 OF MAPS, OF SAID COUNTY.

**PARCEL 201:**  
SBE: 117-32-1-48  
LCP ID #0575

ALL THAT CERTAIN PARCEL OF LAND SITUTAIN PARCEL OF LAND ATE IN THE NORTHWEST ONE-QUARTER OF THE SOUTHEAST AST ONE-QUARTER OF ONE-QUARTER OF SECTION 12, TOWNSHIP 27 NORTH, RANGE 7 EAST, MOUNT DIABLO BASE AND MERIDIAN, AS RECORDED IN VOLUME 41, PAGE 381 OF DEEDS OF THE COUNTY OF PLUMAS, STATE OF CALIFORNIA, PARTICULARLY DESCRIBED THEREIN AS FOLLOWS:

LOTS 1, 2, 3, 4, 5, AND 6, BLOCK 7 OF COSTAR'S FIRST ADDITION TO THE TOWN OF PRATTVILLE, FILED IN BOOK A, PAGE 31 OF MAPS, OF SAID COUNTY.

**PARCEL 202:**

SBE: 117-32-1-48

LCP ID #0576

ALL THAT CERTAIN PARCEL OF LAND SITUATE IN THE NORTHWEST ONE-QUARTER OF THE SOUTHEAST ONE-QUARTER OF SECTION 12, TOWNSHIP 27 NORTH, RANGE 7 EAST, MOUNT DIABLO BASE AND MERIDIAN, AS RECORDED IN VOLUME 41, PAGE 381 OF DEEDS OF THE COUNTY OF PLUMAS, STATE OF CALIFORNIA, PARTICULARLY DESCRIBED THEREIN AS FOLLOWS:

LOTS 20 AND 21, BLOCK 3 OF COSTAR'S FIRST ADDITION TO THE TOWN OF PRATTVILLE, FILED IN BOOK A, PAGE 31 OF MAPS, OF SAID COUNTY.

**PARCEL 203:**

SBE: 117-32-1-48

LCP ID #0577

ALL THAT CERTAIN PARCEL OF LAND SITUATE IN THE NORTHWEST ONE-QUARTER OF THE SOUTHWEST ONE-QUARTER OF SECTION 12, TOWNSHIP 27 NORTH, RANGE 7 EAST, MOUNT DIABLO BASE AND MERIDIAN, AS RECORDED IN VOLUME 542 OF DEEDS OF THE COUNTY OF PLUMAS, STATE OF CALIFORNIA, PARTICULARLY DESCRIBED THEREIN AS FOLLOWS:

LOT 9, BLOCK 4 OF PLAT OF THE TOWN OF PRATTVILLE, FILED IN BOOK A, PAGE 35 OF MAPS OF SAID COUNTY.

EXHIBIT B

Description of Hydro Project Activities  
and  
Hydroelectric Facilities and Associated Water Delivery Facilities

As used in this Easement, "**Hydro Project Activities**" are those existing and future uses of the Property, and the existing and future Hydroelectric Facilities and Associated Water Delivery Facilities (as defined below) now or hereafter located on, above, or under the Property. Hydro Project Activities associated with the Lake Almanor Planning Unit are associated with the Upper North Fork Feather River (UNFFR) Project (FERC No. 2105). Lake Almanor is the upstream-most reservoir on the North Fork Feather River within the UNFFR Project boundary and has the largest usable storage capacity (1,134,016 acre-feet). Lake Almanor is impounded by Canyon Dam, an earth-filled structure that is 135 feet high by 1,400 feet wide at its base and 1,250 feet wide at its crest. Canyon Dam has an outlet tower with multiple outlets that deliver water to a tunnel capable of releasing up to 2,100 cubic feet per second (cfs) to the North Fork Feather River (Seneca reach). Water is also diverted from Lake Almanor through the Prattville intake, which conveys flow through the 10,899-foot-long Prattville tunnel No. 1A and the 5,568-foot-long Butt Valley penstock to the Butt Valley powerhouse. Hydro Project Activities shall include the existing and future Hydroelectric Facilities and Associated Water Delivery Facilities now or hereafter located on, above, or under the Property associated with compliance with any current and/or any future FERC License, FERC License renewal or other regulatory requirements.

As used in this Easement, "**Hydroelectric Facilities and Associated Water Delivery Facilities**" are those existing and future facilities, structures, buildings, and improvements now or hereafter located on, above, or under the Property, including Last Chance Campground (restrooms (2) and pumphouse); Canyon Dam (storage house, service center office, service center storage shed, service center truck garage, service center rain gauge, service center barn, service center warehouse, dwelling); Lake Almanor Dam (restroom); Camp Conery Campground (water storage tank, well house, wood storage shed (2), JA-UM A Frame showers and kitchen, pump house, day use area) (NOTE: Many structures and facilities at Camp Conery were destroyed by the Dixie Fire in 2021); Lake Almanor Scenic Overlook (restrooms (2), picnic area); stream gauge NF2, Butt Valley Tunnel 1A, helipads (2).

EXHIBIT C

Hydro Reserved Rights

Grantor's reserved rights on the Property include the following, which are expressly excluded from the transfer and conveyance of the easement granted in this Easement and reserved to Grantor:

Subject to the provisions of Section 7, the right to conduct Hydro Project Activities on the Property, including construction, operation, repair, alteration, maintenance, removal, replacement and expansion of existing and future Hydroelectric Facilities and Associated Water Delivery Facilities, including project replacements and improvements required for existing and future water delivery and other requirements for power generation, transmission, distribution, and storage, for nonconsumptive and consumptive water, and for communications in connection with the foregoing and for compliance with any future FERC License, FERC License renewal or other regulatory requirements. In furtherance of and without in any way limiting the generality of the foregoing, the following rights are expressly reserved:

(1) The right to conduct any and all uses and activities now or at any time in the future deemed necessary or appropriate by Grantor in Grantor's sole discretion exercised in good faith in connection with the generation of hydroelectric energy, including, but not limited to the construction, operation, repair, alteration, maintenance, removal, replacement and expansion of existing Hydroelectric Facilities and Associated Water Delivery Facilities, and the construction, operation, repair, alteration, maintenance, removal, replacement and expansion of new Hydroelectric Facilities and Associated Water Delivery Facilities; and

(2) The right to use, maintain, establish, construct, alter, expand and improve water sources, courses, and bodies within the Property, and to take, divert, store, convey and appropriate water; and

(3) The right to increase or otherwise modify water diversion, storage and transmission capacities of Hydroelectric Facilities and Associated Water Delivery Facilities; and

(4) The right to exercise: all riparian water rights inherent in and part and parcel of the Property; all appropriative surface water rights (including, but not limited to, any appropriative surface water rights having a point of diversion, place of storage, or place of use on the Property); all prescriptive surface water rights; and all other right, title and interest of any nature whatsoever in and to the surface waters which are now or hereafter located or flowing on, under or abutting the Property; and

(5) The right to decommission all or any portion of existing and future Hydroelectric Facilities and Water Delivery Facilities in accordance with the applicable license issued by the FERC, or as otherwise allowed by Applicable Law; and

(6) The right to enlarge, improve, reconstruct, relocate and replace said Grantor's existing facilities and additional facilities with any other number, size, or type of transformers, poles, towers, or structures, or underground wires, cables, pipelines and conduits, or other devices and equipment either in the original location or at any location or locations within the Property; and

(7) The right to construct, operate, use, repair, alter, maintain, remove, replace and expand Grantor's existing and future facilities for transformation, transmission and distribution of electric energy and for communication purposes and also the rights to reconstruct, replace, remove, maintain and use the same as Grantor shall at any time and from time to time deem necessary in Grantor's sole discretion exercised in good faith, together with the rights to excavate for, construct, install, repair, reconstruct, replace, remove, maintain and use, at any time and from time to time, additional facilities for the transformation, transmission and distribution of electric energy and for communication purposes, consisting of such devices and equipment with suitable concrete pads and adequate protection therefore necessary for transforming electric energy, one or more lines of underground wires and cables (enclosed at Grantor's option within conduits), and one or more lines of towers, poles and/or other structures, wires and cables, including both underground and overhead ground wires, and all necessary and proper foundations, footings, cross arms and other appliances and fixtures for use in connection with said towers, poles and/or other structures, wires and cables.



EXHIBIT D

Beneficial Public Values

The Purpose of the Conservation Easement for the Property is to protect the Beneficial Public Values of the Property, as summarized below and described in more detail in the Baseline Documentation Report:

- (a) Habitat for fish, wildlife, and plants that are native to the area, including species protected under the California Endangered Species Act and/or the federal Endangered Species Act. The term “habitat” includes vegetation along banks and shorelines that provide critical cover, forage and nesting habitat for a variety of species and contribute to maintaining watershed health. The term “native” refers to plants and animals that occur naturally on the Property, and are defined as “native” by the California Department of Fish & Wildlife and its successors.
- (b) Forest resources on the Property. Forest resources consist of Sierran Mixed Conifer, including, white and Douglas fir; incense cedar; ponderosa, and sugar pine. Dominant shrubs include mountain whitethorn, Sierra gooseberry, greenleaf manzanita, and creeping snowberry.
- (c) The scenic viewshed of the Property in keeping with the surrounding environment including the unobstructed views of a contiguous forested landscape visible to the public using trails and roads on the Property, from boats on waterbodies and from adjacent publicly accessible roads, and trails.
- (d) Outdoor recreation in the form of passive recreational pursuits such as camping, picnicking, hiking, fishing, hunting, birding, boating, and sightseeing.
- (e) Identified historical and cultural values, to the extent they are protected by state and federal law.

EXHIBIT E

Grantee Insurance Requirements

Grantee shall procure, carry and maintain the following insurance coverage:

- A. Workers' Compensation and Employers' Liability
  - 1. Workers' Compensation insurance or self-insurance indicating compliance with any applicable labor codes, acts, laws or statutes, state or federal.
  - 2. Employers' Liability insurance shall not be less than One Hundred Thousand Dollars (\$100,000) for injury or death each accident.
- B. Commercial General Liability
  - 1. Coverage shall be at least as broad as the Insurance Services Office (ISO) Commercial General Liability Coverage "occurrence" form, with no coverage deletions.
  - 2. The limit shall not be less than One Million Dollars (\$1,000,000) each occurrence/ Two Million Dollars (\$2,000,000) aggregate for bodily injury, property damage and personal injury.
  - 3. Coverage shall: a) By "Additional Insured" endorsement add as insureds Grantor, its directors, officers, agents and employees with respect to liability arising out of work performed by or for Grantee; b) Be endorsed to specify that Grantee's insurance is primary .
- C. Business Auto
  - 1. Coverage shall be at least as broad as the Insurance Services Office (ISO) Business Auto Coverage form covering Automobile Liability, code 1 "any auto."
  - 2. The limit shall not be less than One Million Dollars (\$1,000,000) each accident for bodily injury and property damage.
- D. Additional Insurance Provisions
  - 1. Upon change in carrier or coverage, or otherwise upon Grantor's request, Grantee shall furnish Grantor with certificates of insurance and endorsements of all required insurance for Grantee.
  - 2. The documentation shall state that coverage shall not be canceled except after thirty (30) days prior written notice has been given to Grantor.

3. The documentation must be signed by a person authorized by that insurer to bind coverage on its behalf and shall be submitted to:

Pacific Gas and Electric Company  
Insurance Department - B24H  
Post Office Box 770000  
San Francisco, CA 94177

A copy of all such insurance documents shall be sent to Grantor's Land Agent as specified under Notices in the body of this Easement.

4. Upon request, not to exceed once annually, Grantee shall furnish Grantor complete copies of policies.
5. Upon request, not to exceed once annually, Grantee shall furnish Grantor the same evidence of insurance for Grantee's agents or contractors as Grantor requires of Grantee.

EXHIBIT F

Prohibited Uses

As provided in Section 6 of this Easement, Grantor will not engage in, or permit others to engage in, the following Prohibited Uses:

1. Number of Fee Owners; Subdivision.

(a) Limit on Number of Fee Owners. Except for Specified Required Actions, notwithstanding the fact that the Property, at any time, might be comprised of more than two (2) separate legal parcels, fee title to the Property shall be held by no more than two (2) separate owners at any given time, provided, however, that the foregoing shall not prohibit undivided ownership of the Property by multiple owners (e.g. tenants in common), subject to the restrictions on the rights of undivided owners provided below, and the terms and conditions of this Easement shall perpetually apply to the Property as a whole. The existence of any separate legal parcels shall not be interpreted to permit any use or activity on an individual legal parcel that would not have been permitted on said parcel under the terms and conditions of this Easement as applied to the Property as a whole. This section only applies to conveyances of fee ownership and not to conveyances of any property interests other than fee ownership (e.g. leasehold interests). In respect to ownership of the Property or permitted separate legal parcels, as the case may be, ownership may be (among others) in the form of a partnership, limited partnership, limited liability company, corporation or other legal entity or as undivided interests such as tenants in common, whether by choice or by operation of any Applicable Laws, but no owner of an undivided interest shall thereby have (i) the right of exclusive occupancy or exclusive use of any separate portion of the Property (or permitted separate legal parcel), or (ii) any right to have the Property (or permitted separate legal parcel), partitioned in kind, whether pursuant to California Code of Civil Procedure §872.010 et seq. ("**CCP**") or any successor statute or otherwise. In the event that a partition action is brought and a court determines that the remedy of partition must be granted, Grantor, on behalf of itself and its successors and assigns hereby irrevocably agrees the remedy shall not be a physical subdivision of the Property (or permitted separate legal parcel), but instead may be a partition by appraisal pursuant to CCP §873.910 or any successor statute or a judicially supervised sale of Grantor's entire estate in the Property (or permitted separate legal parcel) pursuant to CCP §873.510 or any successor statute, subject, however, to this Easement, followed by a division of sales proceeds among the parties entitled thereto. Grantor recognizes that Grantee will incur direct and indirect costs for monitoring and administration of the Conservation Easement in the event fee title to a portion of the Property is transferred under this provision. Accordingly, upon Grantor's sale, transfer or conveyance of fee title to less than all of the Property in accordance with this subsection (a), Grantor shall pay, or cause to be paid, to Grantee a one-time payment of a sum representing the increased cost of such Conservation Easement stewardship, as reasonably determined at such time by Grantee. Such one-time payment shall be in addition to any reimbursements required pursuant to Section 13.2.4 or Section 17 of this Easement.

(b) Limit on Subdivision. Except for Specified Required Actions, Grantor shall not subdivide the Property with the result of frustrating the ownership restrictions set forth in subsection (a) above. For example, the following actions would not frustrate the ownership restrictions in subsection (a) above: (i) merger and reduction of the number of separate legal parcels comprising the Property; or (ii) reconfiguring by lot line adjustment the existing internal boundaries of legal parcels within the outer boundaries of the Property; or (iii) clarifying boundary lines with adjacent landowners; or (iv) subdivisions to facilitate Hydro Project Activities. Grantor shall (i) as part of the Annual Work Plan review in accordance with Section 7, or at least ninety (90) days prior to any Grantor subdivision activity (whether or not prohibited hereunder), furnish Grantee with the subdivision application or filings; and (ii) provide to Grantee reasonably sufficient information to identify the boundaries of each legal parcel. This information will become part of the Baseline Documentation Report. At the election of either party, the parties shall execute and record an amendment of this Easement to reflect any change to the legal description of the Property set forth in Exhibit A or any other changes and allocations resulting from permitted subdivision that are not established to the reasonable satisfaction of the parties by recordation in the Public Records of the plan of subdivision approved under Applicable Law.

2. Development Rights. Except for Specified Required Actions provided in Section 7, the development rights associated with all or any portion of the Property may not be transferred to, or used or exercised in connection with, any property other than the Property, such rights of transfer, use and exercise being hereby terminated and extinguished in perpetuity. The phrase "development rights" means any and all rights, however designated, now or hereafter associated with the Property or any portion thereof that may be used pursuant to applicable zoning laws, land use laws or other governmental laws or regulations, to compute permitted size, height, bulk, or number of structures, development density, lot yield, or any similar development variable on or pertaining to the Property or any other property.

3. Mining and Drilling. There shall be no mining, drilling, removing, fracking, or exploring for or extracting of minerals, oil, gas, coal, or other hydrocarbons, soils, sands, gravel, loam, rocks or any other material on, under, or at the Property. Notwithstanding the foregoing, the following shall not be Prohibited Uses:

- (a) Specified Required Actions provided in Section 7;
- (b) Drilling, removal and extraction of soils, sands, gravel, loam, rocks or any other material on, under, or at the Property in connection with studies and testing to the extent related to Grantor's exercise of the Hydro Reserved Rights;
- (c) Testing, drilling and operating groundwater wells, and construction or placement of any structures or improvements within the Hydro Operating Zone to the extent related to Grantor's exercise of the Hydro Reserved Rights; and
- (d) The use of soil, sand, gravel and other similar material located on the Property as appropriate for road maintenance, erosion control and in connection

with a Required Action subject to the following limitations: (i) such disturbance shall be kept to the minimum necessary to exercise such rights, (ii) any such soils, sands, and other materials shall not be removed from the Property, and (iii) all such utilization activities shall be conducted in a manner that minimizes to the greatest extent practicable impacts to the Beneficial Public Values.

4. Construction and Placement of Structures and Improvements. There shall be no construction or placement of any structures or improvements on the Property, including (but not limited to) residential, industrial, office, or other buildings, underground or aboveground tanks. Notwithstanding the foregoing, the following shall not be Prohibited Uses:

- (a) Required Actions provided in Section 7;
- (b) Permitted Uses under Exhibit I;
- (c) Construction or placement of any structures or improvements within the Hydro Operating Zone which Grantor has determined relate to Grantor's exercise of the Hydro Reserved Rights; and
- (d) Structures and improvements made in the course of prudent and customary land management activities and/or to protect, preserve, or enhance the Beneficial Public Values (including, for example, garbage enclosures, benches, interpretive kiosks, and appropriately located and sized caretaker structure).

5. Vehicles. Except for Required Actions provided in Section 7, or in the case of an emergency or other occurrence affecting the safety of persons and/or property, there shall be no use of any motorized vehicles off of existing roadways on the Property except vehicles used as necessary to carry out prudent and customary land management activities and/or to protect, preserve, or enhance the Beneficial Public Values. Motorized off-road recreational use shall not constitute an activity "related to the protection or preservation of the Beneficial Public Values" as provided in the preceding sentence.

6. Dumping or Salvage. Except for Required Actions provided in Section 7, there shall be no dumping, storage or other disposal on the Property of soil, trash or garbage except for (a) refuse generated on the Property which may be disposed of on the Property on a temporary basis prior to its removal from the Property in areas where the Beneficial Public Values of the Property are not significantly impaired, or (b) compostable refuse generated on the Property which may be disposed of on the Property in a responsible manner which does not significantly impair the Beneficial Public Values of the Property. Except for Required Actions provided in Section 7, there shall be no dumping, storage (other than on a temporary basis) or other disposal of ashes, sludge, Hazardous Substances, or other unsightly or dangerous materials outside of the Hydro Operating Zone. Except for Required Actions provided in Section 7, there shall be no storage or disassembly of inoperable automobiles, trucks, or other

vehicles or equipment for purposes of sale, or rental of space for that purpose outside of the Hydro Operating Zone.

7. Non-Native Animal Species. Except for Required Actions provided in Section 7, there shall be no release anywhere on the Property of non-native animal species other than livestock without Grantee's prior written approval in accordance with Section 7, as required.

8. Vegetation. Except for Required Actions provided in Section 7, there shall be no removal, cutting or destruction on the Property of native vegetation except (a) in an emergency and/or for purposes of disease or insect control or (b) to prevent property damage, personal injury, or flooding or (c) as permitted in Exhibit I, Sections 4 and 9, or (d) with Grantee's prior written approval in accordance with Section 7, as required.

9. Roads and Trails. Except for Required Actions provided in Section 7 or as required to implement a Required Action, or in the case of an emergency or other occurrence affecting the safety of persons and/or property, there shall be no construction of any new roads or trails on the Property; provided, however, the construction of new roads and trails (or the relocation of existing road and trails) on the Property to protect, preserve or enhance the Beneficial Public Values shall be permitted with Grantee's prior written approval in accordance with Section 7, as required. As used herein, the term "construction" shall not include the creation of roads or trails through repeated use, although such activities shall be governed by this Easement.

10. Commercial Uses. There shall be no office, industrial, or other commercial use on the Property that is likely to significantly impair Beneficial Public Values. Notwithstanding the foregoing, the following shall not be Prohibited Uses:

- (a) Required Actions provided in Section 7;
- (b) Uses permitted by Third Party Use Agreements; and
- (c) Office, industrial, or other commercial uses within the Hydro Operating Zone which Grantor has determined relate to Grantor's exercise of the Hydro Reserved Rights.

11. Alteration of Land or Excavation. Except for Required Actions provided in Section 7 or as otherwise explicitly permitted by the terms of this Easement, there shall be no filling, excavating, grading, draining or dredging outside of the Hydro Operating Zone, nor any change in the general topography of the Property; provided, however, such activities shall be permitted outside of the Hydro Operating Zone in the course of prudent and customary land management activities and/or to protect, preserve, or enhance the Beneficial Public Values.

12. Billboards. Except for Required Actions provided in Section 7 or permitted uses under Exhibit I or Grantee's signs permitted under Section 5.3, there shall be no placement of billboards or advertising facilities. The use of Grantor's logo and/or trade

style on a sign will not in and of itself constitute a billboard or advertising facility under this provision.



EXHIBIT G

Hydro Operating Zone

[Follows this page]

T27N R7E Sec 2 M.D.M.

T27N R7E Sec 11 M.D.M.

T27N R7E Sec 14 M.D.M 425 850 1,275 1,700 Feet

HOZ & Lease Boundary Line

HOZ at High Water Line

HOZ at Property Line




HOZ at South Edge of Road

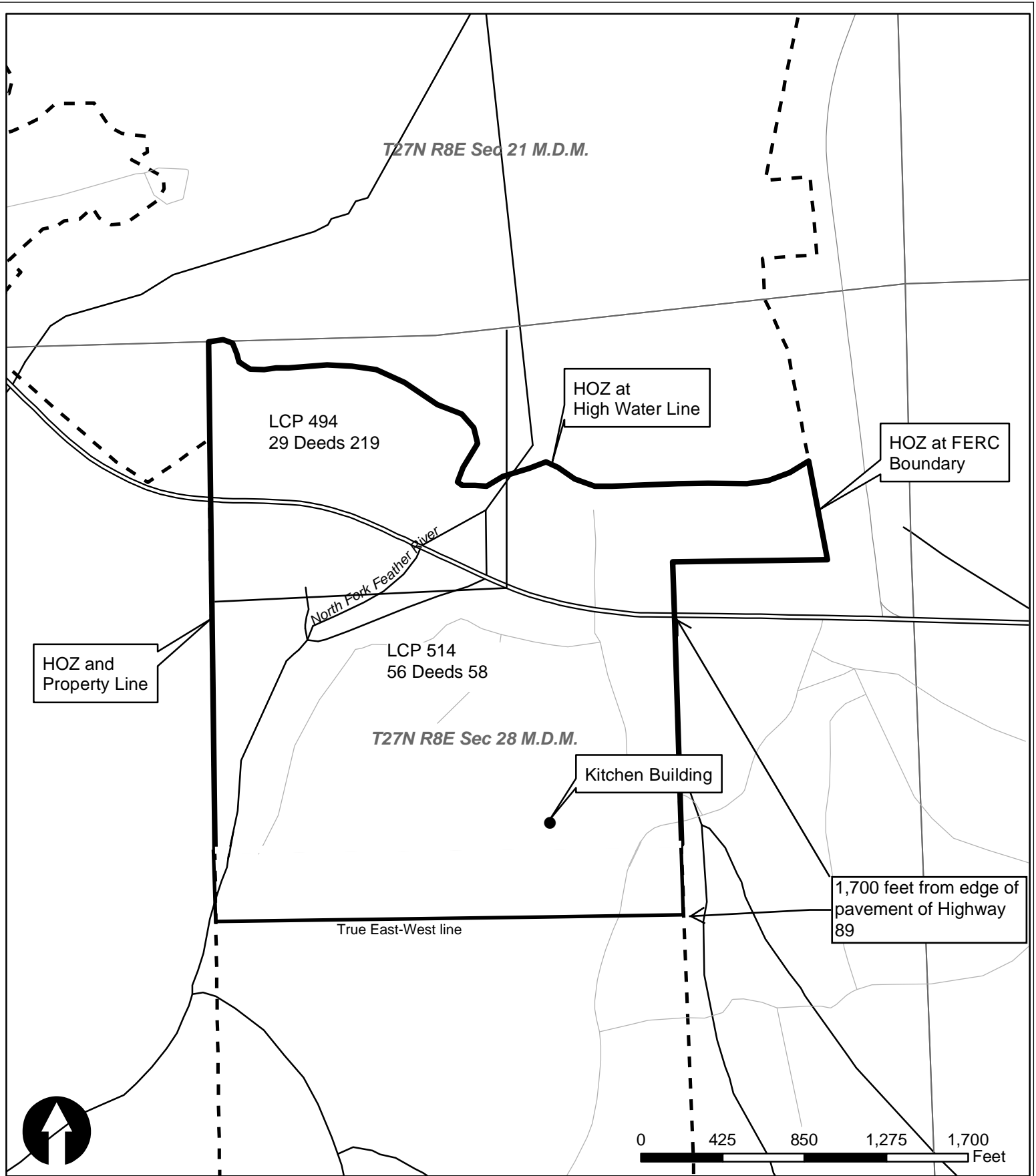
LCP 528  
59 Deeds 492



# Exhibit G

## Lake Almanor Prattville Hydro Operating Zone (HOZ)

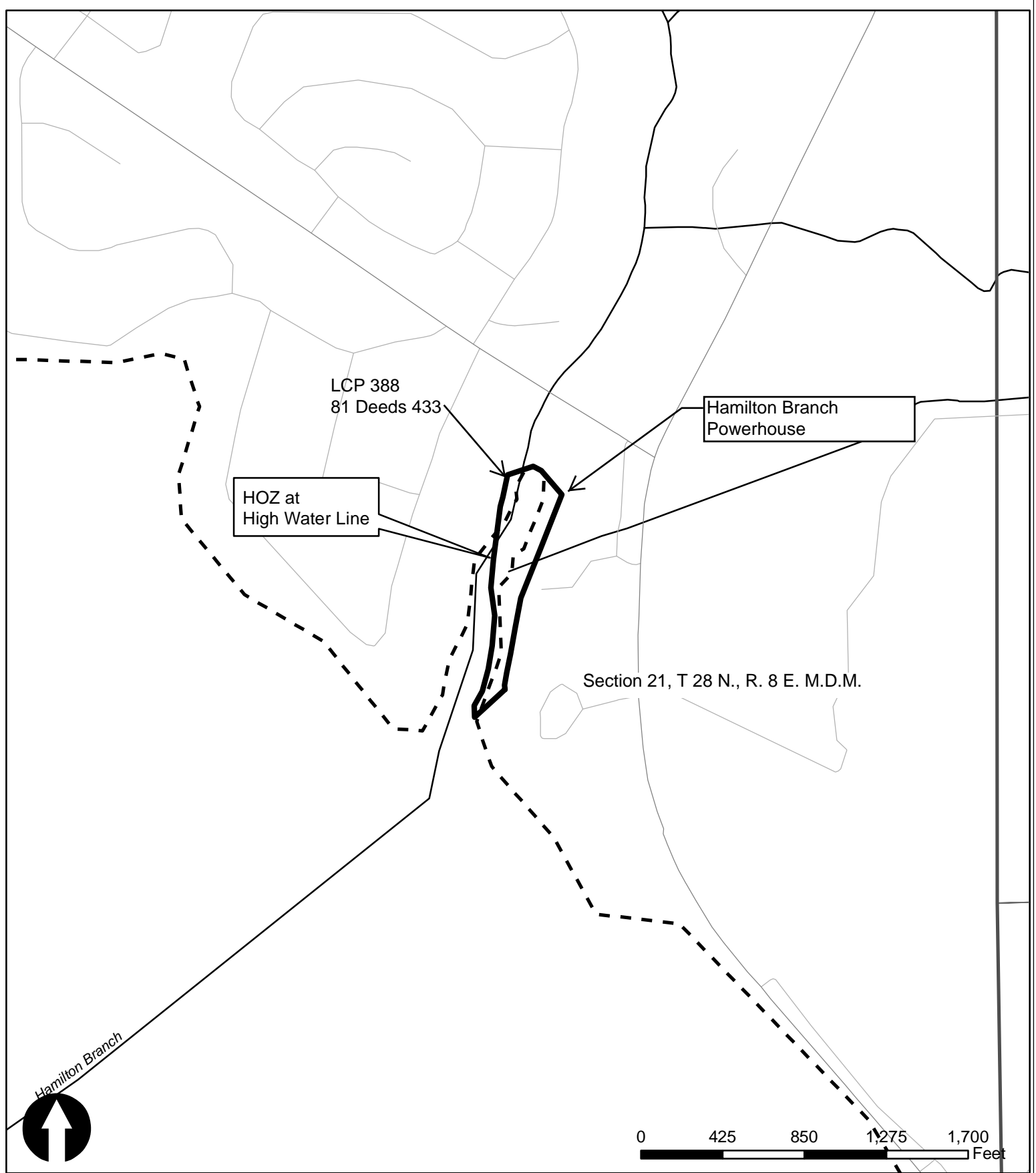
-  HOZ
-  FERC Boundary
-  DLP



## Exhibit G

### Lake Almanor Canyon Dam Hydro Operating Zone (HOZ)

-  HOZ
-  FERC Boundary
-  DLP



# Exhibit G

## Lake Almanor Hamilton Branch Hydro Operating Zone (HOZ)

-  HOZ
-  FERC Boundary
-  DLP

EXHIBIT H

Express Third Party Uses and Third Party Use Agreements

1. Express Third Party Uses

The Express Third Party Uses on the Property are all uses permitted by and pursuant to the Third Party Use Agreements.

2. Third Party Use Agreements

Third Party Use Agreements on the Property are the following:

- A. Those agreements identified on Attachment 1 to this Exhibit H.
- B. Those boat dock and rip-rap agreements identified on Attachment 2 to this Exhibit H.
- C. Those agreements, encumbrances and other matters identified on Attachment 3 to this Exhibit H.

**ATTACHMENT 1  
TO  
EXHIBIT H  
COMMERCIAL AGREEMENTS**

[Follows this page]<sup>1</sup>

---

<sup>1</sup> To include spreadsheet of use agreements.

**ATTACHMENT 2**  
**TO**  
**EXHIBIT H**

**BOAT DOCK AND RIP-RAP AGREEMENTS**

[Follows this page]<sup>2</sup>

---

<sup>2</sup> To include spreadsheet of use agreements.

**ATTACHMENT 3**  
**TO**  
**EXHIBIT H**

1	<p>AN EASEMENT OVER SAID LAND FOR THE RIGHT TO EXCAVATE AND CONSTRUCT A CUT OR CANAL AND INCIDENTAL PURPOSES, AS GRANTED TO ROBERT WATT, IN DEED RECORDED FEBRUARY 16, 1874, IN BOOK 5 OF DEEDS AT PAGE 510.</p> <p>PGE#2127-08-0219</p> <p>NO REPRESENTATION IS MADE AS TO THE CURRENT OWNERSHIP OF SAID EASEMENT.</p>
2	<p>AN EASEMENT OVER SAID LAND FOR CONSTRUCTING, BUILDING, MAINTAINING, REPAIRING AND USING A PUBLIC ROAD OR HIGHWAY, 40 FEET IN WIDTH AND INCIDENTAL PURPOSES, AS GRANTED TO COUNTY OF PLUMAS, IN DEED RECORDED SEPTEMBER 21, 1928, IN BOOK 66 PAGE 99, OFFICIAL RECORDS.</p> <p>PGE# 2128-06-0008</p> <p>NO REPRESENTATION IS MADE AS TO THE CURRENT OWNERSHIP OF SAID EASEMENT.</p>
3	<p>AN AGREEMENT BETWEEN THE COUNTY OF PLUMAS AND PACIFIC GAS AND ELECTRIC COMPANY UNDER THE TERMS &amp; CONDITIONS CONTAINED THEREIN DATED FEBRUARY 3, 1947.</p> <p>PGE#2128-08-0032</p>
4	<p>AN EASEMENT OVER SAID LAND FOR TO CONSTRUCT, MAINTAIN AND USE A PUBLIC HIGHWAY AND INCIDENTAL PURPOSES, AS GRANTED TO COUNTY OF PLUMAS, IN DEED DATED JANUARY 02, 1947.</p> <p>PGE#2127-08-0078.</p> <p>NO REPRESENTATION IS MADE AS TO THE CURRENT OWNERSHIP OF SAID EASEMENT.</p>
5	<p>AN EASEMENT OVER SAID LAND FOR THE RIGHT TO CONSTRUCT AND MAINTAIN DRAINAGE FACILITIES AND INCIDENTAL PURPOSES, AS GRANTED TO THE STATE OF CALIFORNIA, IN INSTRUMENT RECORDED MAY 14, 1963, IN BOOK 161, PAGE 1482, OFFICIAL RECORDS.</p> <p>AFFECTS: PARCEL 3</p> <p>REFERENCE IS MADE TO SAID DOCUMENT FOR FULL PARTICULARS.</p>



	<p>NO REPRESENTATION IS MADE AS TO THE CURRENT OWNERSHIP OF SAID EASEMENT.</p>
6	<p>LACK OF ABUTTERS RIGHTS IN AND TO THE FREEWAY OR HIGHWAY ADJACENT TO SAID PROPERTY, EXCEPT AT CERTAIN POINTS, SAID RIGHTS HAVING BEEN RELEASED AND RELINQUISHED BY DEED TO THE STATE OF CALIFORNIA, RECORDED MAY 14, 1963, AS BOOK 161, PAGE 1482, OFFICIAL RECORDS.</p> <p>AFFECTS PARCEL 3</p>
7	<p>THE TERMS, CONDITIONS AND PROVISIONS AS CONTAINED IN THE INSTRUMENT ENTITLED "AGREEMENT", BY AND BETWEEN PACIFIC GAS AND ELECTRIC COMPANY, AND JOHN ROBERT MCNAUGHTON, ET UX, RECORDED NOVEMBER 05, 1964, IN BOOK 167 PAGE 1099, OFFICIAL RECORDS.</p> <p>PGE#2127-08-0086</p>
8	<p>AN EASEMENT OVER SAID LAND TO EXCAVATE FOR, INSTALL, REPLACE, MAINTAIN AND USE SUCH UNDERGROUND SUBAQUEOUS WIRES AND CABLES FOR COMMUNICATION PURPOSES AND INCIDENTAL PURPOSES, AS GRANTED TO CITIZENS UTILITIES COMPANY OF CALIFORNIA , A CALIFORNIA CORPORATION, IN DEED RECORDED JANUARY 11, 1965, IN BOOK 168 PAGE 588, OFFICIAL RECORDS.</p> <p>PGE#2128-07-0197</p> <p>NO REPRESENTATION IS MADE AS TO THE CURRENT OWNERSHIP OF SAID EASEMENT.</p>
9	<p>AN EASEMENT OVER SAID LAND TO CONSTRUCT, OPERATE, MAINTAIN, REPLACE AND REMOVE SUCH COMMUNICATION SYSTEMS AND INCIDENTAL PURPOSES, AS GRANTED TO AMERICAN TELEPHONE AND TELEGRAPH COMPANY, IN DEED RECORDED MARCH 29, 1967, IN BOOK 175 PAGE 1220, OFFICIAL RECORDS.</p> <p>PGE# 2129-07-0028</p> <p>NO REPRESENTATION IS MADE AS TO THE CURRENT OWNERSHIP OF SAID EASEMENT.</p>
10	<p>THE FACT THAT THE OWNERSHIP OF SAID LAND DOES NOT INCLUDE RIGHTS OF INGRESS OR EGRESS TO OR FROM THE STREET OR HIGHWAY ABUTTING SAID LAND (EXCEPT AT CERTAIN POINTS DESIGNATED THEREIN), SUCH RIGHTS HAVING BEEN SEVERED BY INSTRUMENT RECORDED FEBRUARY 13, 1969, IN BOOK 186 OF OFFICIAL RECORDS AT PAGE 131, PLUMAS COUNTY RECORDS.</p>

	PGE# 2128-08-0237
11	<p>THE FACT THAT THE OWNERSHIP OF SAID LAND DOES NOT INCLUDE RIGHTS OF INGRESS OR EGRESS TO OR FROM THE STREET OR HIGHWAY ABUTTING SAID LAND (EXCEPT AT CERTAIN POINTS DESIGNATED THEREIN), SUCH RIGHTS HAVING BEEN SEVERED BY INSTRUMENT RECORDED FEBRUARY 13, 1969, IN BOOK 186 OF OFFICIAL RECORDS AT PAGE 139, PLUMAS COUNTY RECORDS.</p> <p>PGE# 2128-08-0218</p>
12	<p>THE FACT THAT THE OWNERSHIP OF SAID LAND DOES NOT INCLUDE RIGHTS OF INGRESS OR EGRESS TO OR FROM THE STREET OR HIGHWAY ABUTTING SAID LAND (EXCEPT AT CERTAIN POINTS DESIGNATED THEREIN), SUCH RIGHTS HAVING BEEN SEVERED BY INSTRUMENT RECORDED MARCH 19, 1970, IN BOOK 193 OF OFFICIAL RECORDS AT PAGE 278, PLUMAS COUNTY RECORDS.</p> <p>PGE# 2128-07-0252</p>
13	<p>AN EASEMENT OVER SAID LAND FOR EXISTING ROAD 20 FEET IN WIDTH AND INCIDENTAL PURPOSES, AS GRANTED TO AMERICAN TELEPHONE AND TELEGRAPH COMPANY, IN DEED RECORDED FEBRUARY 05, 1971, IN BOOK 200 PAGE 623, OFFICIAL RECORDS.</p> <p>PGE# 2128-07-0257</p> <p>NO REPRESENTATION IS MADE AS TO THE CURRENT OWNERSHIP OF SAID EASEMENT.</p>
14	<p>THE FACT THAT THE OWNERSHIP OF SAID LAND DOES NOT INCLUDE RIGHTS OF INGRESS OR EGRESS TO OR FROM THE STREET OR HIGHWAY ABUTTING SAID LAND, SUCH RIGHTS HAVING BEEN SEVERED BY INSTRUMENT RECORDED OCTOBER 30, 1973, IN BOOK 227 OF OFFICIAL RECORDS AT PAGE 633, PLUMAS COUNTY RECORDS.</p> <p>PGE# 2128-07-0294</p>
15	<p>AN EASEMENT OVER SAID LAND FOR CONSTRUCTING, OPERATING AND MAINTAINING A BOAT LAUNCHING RAMP AND APPURTENANT RECREATION FACILITIES AND INCIDENTAL PURPOSES, AS GRANTED TO UNITED STATES OF AMERICA, IN DEED RECORDED JULY 29, 1974, IN BOOK 234 PAGE 504, OFFICIAL RECORDS.</p> <p>PGE# 2127-07-0304</p> <p>NO REPRESENTATION IS MADE AS TO THE CURRENT OWNERSHIP OF SAID EASEMENT.</p>

16	<p>THE TERMS, CONDITIONS AND PROVISIONS AS CONTAINED IN THE INSTRUMENT ENTITLED "AGREEMENT", BY AND BETWEEN GERALD R. WHITE, ET UX, AND PACIFIC GAS AND ELECTRIC COMPANY, RECORDED FEBRUARY 06, 1975, IN BOOK 240 PAGE 430, OFFICIAL RECORDS.</p> <p>PGE# 2128-08-0151</p>
17	<p>AN EASEMENT OVER SAID LAND FOR TO CONSTRUCT, MAINTAIN AND USE A ROAD AND INCIDENTAL PURPOSES, AS GRANTED TO COUNTY OF PLUMAS, IN DEED RECORDED JUNE 04, 1975, IN BOOK 243 PAGE 153, OFFICIAL RECORDS.</p> <p>PGE# 2127-07-0297</p> <p>NO REPRESENTATION IS MADE AS TO THE CURRENT OWNERSHIP OF SAID EASEMENT.</p>
18	<p>THE TERMS, CONDITIONS AND PROVISIONS AS CONTAINED IN THE INSTRUMENT ENTITLED "AGREEMENT", BY AND BETWEEN PACIFIC GAS AND ELECTRIC COMPANY, AND EDWARD C. SMITH, RECORDED JULY 21, 1976, IN BOOK 256 PAGE 118, OFFICIAL RECORDS.</p> <p>PGE# 2127-08-0251</p>
19	<p>AN EASEMENT OVER SAID LAND TO RECONSTRUCT, REPLACE, REMOVE, MAINTAIN AND USE FACILITIES CONSISTING OF POLES, CABLES, CROSSARMS, WIRES, ANCHORS, GUYS, BRACES, UNDERGROUND CONDUITS, FOR COMMUNICATION PURPOSES AND INCIDENTAL PURPOSES, AS GRANTED TO CITIZENS UTILITIES COMPANY OF CALIFORNIA , A CALIFORNIA CORPORATION, IN DEED RECORDED APRIL 26, 1977, IN BOOK 268 PAGE 748, OFFICIAL RECORDS.</p> <p>PGE #2127-08-0296</p> <p>NO REPRESENTATION IS MADE AS TO THE CURRENT OWNERSHIP OF SAID EASEMENT.</p>
20	<p>THE TERMS, CONDITIONS AND PROVISIONS AS CONTAINED IN THE INSTRUMENT ENTITLED "AGREEMENT", BY AND BETWEEN PACIFIC GAS AND ELECTRIC COMPANY, AND VERNON E. LOVELACE, RECORDED NOVEMBER 13, 1980, IN BOOK 340 PAGE 55, OFFICIAL RECORDS.</p> <p>PGE# 2127-08-0257</p>
21	<p>AN UNRECORDED LEASE IN FAVOR OF ARTHUR R. LESH, ET UX, DATED NOVEMBER 1, 1974 FOR A MOUNTAIN LAKE RESORT, ON THE TERMS AND CONDITIONS CONTAINED IN SAID LEASE.</p>

	PGE# 2128-07-0272
22	<p>AN EASEMENT OVER SAID LAND TO CONSTRUCT, MAINTAIN AND USE A ROAD AND INCIDENTAL PURPOSES, AS GRANTED TO COUNTY OF PLUMAS, IN DEED RECORDED MAY 20, 1983, IN BOOK 387 PAGE 526, OFFICIAL RECORDS.</p> <p>PGE# 2127-07-0273</p> <p>NO REPRESENTATION IS MADE AS TO THE CURRENT OWNERSHIP OF SAID EASEMENT.</p> <p>REFERENCE IS MADE TO SAID DOCUMENT FOR FULL PARTICULARS.</p>
23	<p>THE ENCROACHMENT OF PRATVILLE TUNNEL AS DISCLOSED BY THE ABOVE DESCRIBED DOCUMENT.</p> <p>AFFECTS PARCEL 3</p>
24	<p>AN EASEMENT OVER SAID LAND FOR TO MAINTAIN AND USE EXISTING ROADS AND INCIDENTAL PURPOSES, AS GRANTED TO ROSEBURG RESOURCES COMPANY, IN DEED RECORDED OCTOBER 28, 1986, IN BOOK 449 PAGE 672, OFFICIAL RECORDS.</p> <p>PGE# 2129-07-0042</p> <p>NO REPRESENTATION IS MADE AS TO THE CURRENT OWNERSHIP OF SAID EASEMENT.</p>
25	<p>AN EASEMENT OVER SAID LAND FOR COMMUNICATION TRANSMISSION SYSTEMS AND INCIDENTAL PURPOSES, AS GRANTED TO CITIZENS UTILITY COMPANY OF CALIFORNIA, IN DEED RECORDED AUGUST 23, 1994, IN BOOK 637 PAGE 296, OFFICIAL RECORDS.</p> <p>PGE# 2127-07-0330</p> <p>NO REPRESENTATION IS MADE AS TO THE CURRENT OWNERSHIP OF SAID EASEMENT.</p>
26	<p>THE TERMS, CONDITIONS AND PROVISIONS AS CONTAINED IN THE INSTRUMENT ENTITLED " UNRECORDED LEASE AGREEMENT", BY AND BETWEEN PACIFIC GAS AND ELECTRIC COMPANY, AND GAS GARDEN , A CALIFORNIA CORPORATION, DATED JANUARY 26, 1995.</p> <p>PACIFIC GAS AND ELECTRIC COMPANY# 2128-07-0482</p>
27	<p>AN EASEMENT OVER SAID LAND TO CONSTRUCT, MAINTAIN AND USE A TRAIL KNOWN AS ALMANOR RECREATION TRAIL, A NON-MOTORIZED TRAIL AND</p>

	<p>INCIDENTAL PURPOSES, AS GRANTED TO UNITED STATES OF AMERICA, IN DEED RECORDED APRIL 15, 1998, IN BOOK 737 PAGE 229, OFFICIAL RECORDS.</p> <p>PGE# 2127-07-0438</p> <p>NO REPRESENTATION IS MADE AS TO THE CURRENT OWNERSHIP OF SAID EASEMENT.</p>
28	<p>THE TERMS, CONDITIONS AND PROVISIONS AS CONTAINED IN THE INSTRUMENT ENTITLED "MEMORANDUM OF AGREEMENT", BY AND BETWEEN PACIFIC GAS AND ELECTRIC COMPANY, AND LESLIE CAROL FRANCHETTI, DATED JANUARY 14, 2000, RECORDED MARCH 13, 2000, IN BOOK 802 PAGE 222, OFFICIAL RECORDS.</p> <p>PG&amp;E# 2127-07-0559</p> <p>AFFECTS A PORTION OF SECTION 11, TOWNSHIP 27 NORTH, RANGE 7 EAST</p>
29	<p>THE TERMS, CONDITIONS AND PROVISIONS AS CONTAINED IN THE INSTRUMENT ENTITLED "MEMORANDUM OF AGREEMENT", BY AND BETWEEN PACIFIC GAS AND ELECTRIC COMPANY, AND MIKE J. BERTOLUZZA AND JUDY I. BERTOLUZZA, DATED JANUARY 14, 2000, RECORDED MARCH 23, 2000, IN BOOK 803 PAGE 101, OFFICIAL RECORDS.</p> <p>PGE# 2128-08-0851</p> <p>AFFECTS A PORTION OF SECTION 21, TOWNSHIP 28 NORTH, RANGE 8 EAST</p>
30	<p>AN EASEMENT OVER SAID LAND FOR INGRESS AND EGRESS, 20 FEET IN WIDTH AND INCIDENTAL PURPOSES, AS GRANTED TO RONALD H. WESTFALL, CAROL J. WESTFALL AND JAMES M. WESTFALL, IN DEED RECORDED SEPTEMBER 01, 2000, AS DOCUMENT NO. 2000-06231, OFFICIAL RECORDS.</p> <p>PGE# 2127-08-0399</p> <p>AFFECTS: A PORTION OF SECTION 3, 10, 15, TOWNSHIP 27 NORTH, RANGE 8 EAST</p> <p>NO REPRESENTATION IS MADE AS TO THE CURRENT OWNERSHIP OF SAID EASEMENT.</p>
31	<p>THE TERMS, CONDITIONS AND PROVISIONS AS CONTAINED IN THE INSTRUMENT ENTITLED "EASEMENT AGREEMENT", BY AND BETWEEN PACIFIC GAS AND ELECTRIC COMPANY , A CALIFORNIA CORPORATION, AND COUNTY OF PLUMAS, DATED JUNE 06, 2006, RECORDED JULY 17, 2006, INSTRUMENT NO. 2006-0006005, OFFICIAL RECORDS.</p>

	<p>PGE# 2128-08-0653</p> <p>AFFECTS A PORTION OF THE NORTHWEST ONE-QUARTER OF SECTION 19, TOWNSHIP 28 NORTH, RANGE 8 EAST</p>
32	<p>AN EASEMENT OVER SAID LAND TO MAINTAIN, USE BY PEDESTRIANS, BICYCLES AND OTHER NON-MOTORIZED VEHICLES AND INCIDENTAL PURPOSES, AS GRANTED TO UNITED STATES OF AMERICA, IN DEED RECORDED JANUARY 11, 2008, INSTRUMENT NO. 2008-0000200, OFFICIAL RECORDS.</p> <p>PGE#2127-08-0433</p> <p>AFFECTS: EAST ONE-HALF OF THE NORTHEAST ONE-QUARTER OF SECTION 20, TOWNSHIP 27 NORTH, RANGE 8 EAST</p> <p>NO REPRESENTATION IS MADE AS TO THE CURRENT OWNERSHIP OF SAID EASEMENT.</p>
33	<p>LACK OF ABUTTERS RIGHTS IN AND TO THE FREEWAY OR HIGHWAY ADJACENT TO SAID PROPERTY, SAID RIGHTS HAVING BEEN RELEASED AND RELINQUISHED BY DEED TO THE STATE OF CALIFORNIA, RECORDED APRIL 25, 2019, AS INSTRUMENT NO. 2019-0001749, OFFICIAL RECORDS.</p>
34	<p>AN EASEMENT OVER SAID LAND FOR A NON-EXCLUSIVE RIGHT OF SURFACE ACCESS, INGRESS AND EGRESS BY MEANS OF ROADS AND LANES THEREON, IF SUCH BE, OTHERWISE BY SUCH ROUTE OR ROUTES AS SHALL OCCASION THE LEAST PRACTICABLE DAMAGE AND INCONVENIENCE TO GRANTORS ADJACENT LANDS AND INCIDENTAL PURPOSES AS GRANTED BY PACIFIC GAS AND ELECTRIC COMPANY TO MAIDU SUMMIT CONSORTIUM, IN INSTRUMENT RECORDED DECEMBER 30, 2019, (INSTRUMENT) 2019-0006691, OFFICIAL RECORDS.</p> <p>AFFECTS: LANDS ADJACENT TO APN 108-010-007</p> <p>NO REPRESENTATION IS MADE AS TO THE CURRENT OWNERSHIP OF SAID EASEMENT.</p>
35	<p>THE TERMS, CONDITIONS, PROVISIONS, RESERVATIONS, ACCESS EASEMENTS AND OTHER MATTERS DISCLOSED BY AND AS CONTAINED IN "GRANT DEED AND RESERVATION OF RIGHTS AND EASEMENTS AND GRANT OF ACCESS EASEMENT", BY AND BETWEEN PACIFIC GAS AND ELECTRIC COMPANY, A CALIFORNIA CORPORATION AND MAIDU SUMMIT CONSORTIUM, A CALIFORNIA NONPROFIT CORPORATION, RECORDED MARCH 24, 2021 AS INSTRUMENT NO. 2021-0002044 OFFICIAL RECORDS.</p>
36	<p>THE TERMS, CONDITIONS, PROVISIONS, RESERVATIONS, ACCESS EASEMENTS AND OTHER MATTERS DISCLOSED BY AND AS CONTAINED IN "GRANT DEED, GRANT OF ACCESS EASEMENT AND RESERVATION OF RIGHTS AND</p>

	EASEMENTS", BY AND BETWEEN PACIFIC GAS AND ELECTRIC COMPANY, A CALIFORNIA CORPORATION AND MAIDU SUMMIT CONSORTIUM, A CALIFORNIA NONPROFIT CORPORATION, RECORDED APRIL 15, 2022 AS INSTRUMENT NO. 2022-0002480 OFFICIAL RECORDS.
--	---

EXHIBIT I

Permitted Uses

The following are Permitted Uses:

1. The Express Third Party Uses.
2. The uses and activities expressly permitted under Exhibit F.
3. Except as otherwise limited by this Easement, the right to sell, encumber, or otherwise transfer the Property, portions thereof, or interests therein, to anyone Grantor chooses.
4. The right to trim and cut down and clear away any and all trees, brush and vegetation (a) which constitute a hazard to persons or property, and/or (b) for purposes of fire management, disease or insect control or otherwise as necessary or appropriate for prudent land management (i.e., not motivated by commercial benefit), and/or (c) for other vegetation management operations, including but not limited to fuel reduction projects, thinning of tree stands and meadow restoration projects. The foregoing may include pesticide use to control vegetation (brush, grass, weeds, etc.) and/or insects.
5. Consistent with Section 9.2, the right to install, maintain, repair, replace and maintain gates and fences.
6. The right to perform all activities required to comply with any and all Applicable Laws.
7. The right to maintain, repair, restore, replace and reconstruct all structures and improvements now or hereafter located on the Property, provided any replacement structures or improvements shall be located in substantially the same location and within the same footprint as the structure or improvement being replaced, and shall be substantially the same height as the structure or improvement being replaced.
8. The right to install minor, temporary structures necessary or appropriate in connection with the performance of prudent and customary land management activities, Hydro Project Activities, or the protection, preservation, or enhancement of the Beneficial Public Values.
9. (a) The right to undertake commercial and/or non-commercial forest management activities on the Property for any of the following purposes: (1) to promote the health and sustainability of the Property's natural resources; (2) to protect and enhance the Property's riparian resources; (3) to maintain an ecologically appropriate species mix of overstory and understory vegetation; (4) to protect and enhance wildlife habitat for native species historically present on the Property; (5) to protect cultural resources on the Property; (6) to control invasive and non-native vegetation; and (7) to



prevent, mitigate, and/or respond to any natural disaster (such as wildfire, significant insect and disease outbreak, or significant wind damage).

(b) Forest management activities for the purposes outlined in Paragraph (a) may include, but shall not be limited to, timber harvesting; salvage logging; conversion of vegetation types; prescribed fire; pre-commercial and commercial thinning of conifer and hardwood trees; fuels management; tree planting; control of undesirable vegetation and pests; habitat maintenance and enhancement; and road and watercourse crossing construction, maintenance, repair, and enhancement. Grantor shall carry out all such forest management activities in compliance with Applicable Law.

(c) Grantor shall provide to Grantee any existing or future forest management plan as part of the Annual Work Plan review process pursuant to Section 7.3 of this Easement. Grantor and Grantee shall review and discuss such plan (along with any proposals Grantee may have regarding this Permitted Use by Grantor pursuant to Section 7.3.4(b) of this Easement) periodically as part of such Annual Work Plan review process. Said forest management plan shall be updated periodically, as appropriate.

10. Intentionally Omitted.

11. The right to construct, reconstruct, replace, remove, maintain and use the types of facilities and improvements described in paragraph (7) of Exhibit C that are unrelated to Hydro Project Activities and do not constitute a Required Action provided that such facilities shall be subject to Grantee's approval in the manner provided for Discretionary Actions.

12. In accordance with Applicable Laws, the right to control or eliminate noxious weeds and non-native plant species on the Property, and the right to control animals that (a) pose or threaten to pose a hazard to persons or property, including Hydroelectric Facilities and Associated Water Delivery Facilities, or (b) adversely impact or threaten to adversely impact (i) one or more of the Beneficial Public Values, (ii) Grantor's Hydro Reserved Rights or Hydro Project Activities, (iii) the Hydroelectric Facilities and Associated Water Delivery Facilities, or (iv) an Express Third Party Use.

13. The right to erect reasonably sized signs (illuminated and non-illuminated) to support and manage safety and permitted uses of the Property, including signs regarding authorized and unauthorized entry and uses or other appropriate markers in prominent locations on the Property, such as boundary fences, trails, and access roads.

## **Attachment C**

State Board of Equalization Statement of No Tax Benefit



STATE BOARD OF EQUALIZATION  
PROPERTY TAX DEPARTMENT  
PO BOX 942879, SACRAMENTO, CALIFORNIA 94279-0061  
1-916-274-3270 • FAX 1-916-285-0132  
www.boe.ca.gov

TED GAINES  
First District, Sacramento  
  
SALLY J. LIEBER  
Second District, San Francisco  
  
ANTONIO VAZQUEZ  
Third District, Santa Monica  
  
MIKE SCHAEFER  
Fourth District, San Diego  
  
MALIA M. COHEN  
State Controller  
  
YVETTE M. STOWERS  
Executive Director

January 19, 2023

Ms. Becky Zhu  
Manager, State and Local Tax  
Pacific Gas and Electric Company SBE #0117  
Tax Department, Mail Code B12G  
PO Box 7054  
San Francisco, CA 94120-7054

Re: Lake Almanor Easement Valuation

Dear Ms. Zhu:

In your email dated January 19, 2022, you requested written guidance from the State Board of Equalization (SBE) State-Assessed Properties Division as to the SBE’s valuation method and assessment, in dollar value, associated with Pacific Gas and Electric Company’s (PG&E) conveyance of a conservation easement to the Feather River Land Trust. You specified the subject property is located in Plumas County and described by SBE numbers:

117-32-1-2	117-32-1-23	117-32-1-37	117-32-1-51	135-32-18-4	135-32-18E-1	135-32-32A-2
117-32-1-3	117-32-1-24	117-32-1-38	117-32-1-53	135-32-18-6	135-32-20-4	135-32-41-2
117-32-1-7	117-32-1-25	117-32-1-39	117-32-1-54	135-32-18-7	135-32-20-5	135-32-41F-2
117-32-1-8	117-32-1-26	117-32-1-40	117-32-1-55	135-32-18A-1	135-32-20-6	135-32-42A-1
117-32-1-11	117-32-1-27	117-32-1-41	117-32-1-56	135-32-18A-8	135-32-20-7	135-32-47A-1
117-32-1-12	117-32-1-29	117-32-1-42	117-32-2-1	135-32-18B-1	135-32-20B-1	135-32-47A-2
117-32-1-13	117-32-1-30	117-32-1-43	117-32-2-3	135-32-18B-2	135-32-25-1	135-32-59-1
117-32-1-17	117-32-1-31	117-32-1-44	117-32-2-4	135-32-18B-3	135-32-28A-1	
117-32-1-18	117-32-1-32	117-32-1-45	117-32-2-6	135-32-18C-2	135-32-28A-2	
117-32-1-19	117-32-1-33	117-32-1-46	117-32-2-8	135-32-18D-1	135-32-28B-1	
117-32-1-20	117-32-1-34	117-32-1-48	117-32-2A-2	135-32-18D-3	135-32-28B-2	
117-32-1-21	117-32-1-35	117-32-1-49	135-32-3-1	135-32-18D-4	135-32-28B-3	
117-32-1-22	117-32-1-36	117-32-1-50	135-32-3-5	135-32-18D-5	135-32-32A-1	

As background, under Article XIII, Section 19 of the State Constitution provides the State Board of Equalization the authority to annually assess properties owned or used by companies transmitting or selling gas and electricity.

The SBE’s assessment of the conservation easement on the subject parcels will be included in the full fee assessment to PG&E as they will continue to own the property in fee. There will be no separate valuation assessment of the conservation easement. Therefore, no change in assessed value is anticipated for future lien dates as a result of the conveyance of the conservation easement.

Sincerely,

Jason M. Ybarra  
Supervising Property Appraiser  
State-Assessed Properties Division

**Within 1 mile service list**

1029 PEN DRIVE GROUP		575 MANZANITA AVE	CHICO	CA	95926
189 LAKE ALMANOR WEST DRIVE	C/O ROBERT & LORAIN BERRY	PO BOX 1106	ROSS	CA	94957
2516 BIG SPRINGS		4777 CAUGHLIN PKWY	RENO	NV	89519
610 PENINSULA		22 STATE ROUTE 208	YERINGTON	NV	89447
96 LAKESIDE DRIVE	ATTN DAVID MARTIN	3095 DIAMOND DUST CT	SPARKS	NV	89436
99 CENT PLUS GROCERY		PO BOX 1878	CHESTER	CA	96020
A & D WRIGHTS AQUISITIONS EMPLOYEE	PROFIT SHARING PLAN 401K	111 PINE OAK DR	CABOT	AR	72023
AAP & DEBRA J KUCHLE		PO BOX 1249	CHESTER	CA	96020
AARON & VICTORIA SCOTT		3690 WOODLAKE DR	LAKE ALMANOR	CA	96137
AARON E HYER		837 LAKE RIDGE RD	LAKE ALMANOR	CA	96137
AARON N SEANDEL		1207 DRIFTWOOD COVE RD	LAKE ALMANOR	CA	96137
ABRAHAM & DOLORES M SANCHEZ		5330 MARMITH AVE	SACRAMENTO	CA	95841
ADAM BRYAN & JESSICA MARIE JANSEN		PO BOX 243	CHESTER	CA	96020
ADAM J & GRETCHEN A POLKINGHORNE		8 TANGLEWOOD LN	NOVATO	CA	94947
ADDISON J & KIMBERLY A JORDAN		844 HARVARD BEND	WOODLAND	CA	95695
ADEL M & FIENE LAURA M SHALABI		283 GRAYSTONE TERRACE	SAN FRANCISCO	CA	94114
ADELA L PATTISON		PO BOX 713	ANGELS CAMP	CA	95222
ADOLFO A & HARRINGTON MARY K GARCIA		1667 LONG ST	SANTA CLARA	CA	95050
ADRIAN & ANA O BAUTISTA		5630 SUN VALLEY BLVD #19	SUN VALLEY	NV	89433
ADRIAN & TRACY M HERNANDEZ		505 FIVE CITIES DR	PISMO	CA	93449
ADRIENNE A BADARACCO-KIMES	C/O KIM ALLEN	4777 AUBURN BLVD	SACRAMENTO	CA	95841
AL FREEDMAN		4198 HIGHWAY 147	LAKE ALMANOR	CA	96137
AL FREEDMAN		4198 HWY 147	LAKE ALMANOR	CA	96137
ALAN & CHERYL H SAVAGE		PO BOX 1856	CEDAR RIDGE	CA	95924
ALAN & CHERYL SAVAGE		908 TAYLORSVILLE RD #204	GRASS VALLEY	CA	95949
ALAN & CHRISTIE REEDER		416 S CALIFORNIA ST	YERINGTON	NV	88447
ALAN & KAREN EADE		P O BOX 59	CHESTER	CA	96020
ALAN D & CARYN K SCHULMAN		544 PONDEROSA DR	LAKE ALMANOR	CA	96137
ALAN D & LEIGH ANN JONES		2021 LARKIN RD	GRIDLEY	CA	95948
ALAN D & SALLY L RAMSAY		PO BOX 645	GUALALA	CA	95445
ALAN G & DEBORAH A LAUPPE		8913 CREEKSTONE CIR	ROSEVILLE	CA	95747
ALAN H & TRACY R STRANGE		PO BOX 149	CHESTER	CA	96020
ALAN KURT & RUTH ELLEN STAHL		17850 WINDSOR LN	ANDERSON	CA	96007
ALAN L & DENISE M CEBRIAN		9245 CADENZA CT	SACRAMENTO	CA	95826
ALAN L & JILL KRAUS JENSEN		3131 N DEER TRACK RD	TUCSON	AZ	85749
ALAN L & JOANNE M CABLE		42522 MAPLES LN	OAKHURST	CA	93644
ALAN R HERRBACH		3586 PARKHILL DR	LAKE ALMANOR	CA	96137
ALAN S & JACQUELINE R CRAFT		2120 CHUM CREEK RD	REDDING	CA	96002
ALAN ZANE & CHERYL ANN SAVAGE		PO BOX 1856	CEDAR RIDGE	CA	95924
ALAN ZANE & CHERYL SAVAGE		11170 FLETCHER CT	NEVADA CITY	CA	95959
ALANNA DUNBAR	C/O ERIC S DUNBAR	401 PENINSULA DR #B	LAKE ALMANOR	CA	96137
ALANNA L DUNBAR		403 FLINT WAY	LAKE ALMANOR	CA	96137
ALBERT A & RUTH J HUGON	C/O CAROL L BARENCHI	PO BOX 206	CHESTER	CA	96020
ALBERT B EVANS		PO BOX 370711	MONTARA	CA	94037
ALBERT C & BETTY TRSTS DUNCAN		105 DELANEY DR	CHICO	CA	95928
ALBERT C FROWISS		9352 LAKE JENNINGS PARK RD	LAKE SIDE	CA	92040
ALBERT E & MARY LOU BAHN		2119 LINCOLN	NAPA	CA	94558
ALBERT G & KATHERINE FLOWER TEMPLETON		PO BOX 677	CHESTER	CA	96020
ALBERT H & JANICE W BOSWORTH		3761 LAKE ALMANOR DR	LAKE ALMANOR	CA	96137
ALBERT J & KAREN A WROBEL		47 KNSINGTON CT	CHICO	CA	95973
ALBERT J & MARILYN J ROSE		1251 PENINSULA DR	LAKE ALMANOR	CA	96137
ALBERT J & MARILYN J ROSE		1254 PENINSULA DR	LAKE ALMANOR	CA	96137
ALBERT M & TOMMIE JEAN SPINELLA HEER		10241 CORFU DR	ELK GROVE	CA	95624
ALBERT W CALER		PO BOX 133	CANYON DAM	CA	95923
ALBERTO SANDOVAL		5 BETSY WAY	CHICO	CA	95928
ALEX & MARTHA MILADI		1670 REGENCY WAY	YUBA CITY	CA	95993
ALEX & STEPHANIE WILLHOIT		PO BOX 1723	CHESTER	CA	96020
ALEX G TRUSTEE RAMOZ		PO BOX 1958	CHESTER	CA	96020
ALEXANDER & GLORIA L WALKER		31 HESKETH DR	MENLO PARK	CA	94025
ALEXANDER NICHOLAS MILLER		755 SUNSHINE DR	LOS ALTOS	CA	94024
ALFRED K & CAROL P FUNG		717 BARTON WAY	BENICIA	CA	94510
ALICE B STRAND		20017 7TH ST	SONOMA	CA	95476
ALICIA C BUENTIEMPO		272 FEATHER RIVER DR	CHESTER	CA	96020
ALISON BUCKLEY		932 LONG IRON DR	CHESTER	CA	96020
ALLAN HOMME		PO BOX 1360	CHESTER	CA	96020
ALLEN & SUSAN SHEPHARD		3784 LAKE ALMANOR DR	LAKE ALMANOR	CA	96137
ALLEN F & DIANE M ALVES		2283 43RD AVE	SAN FRANCISCO	CA	94116
ALLEN G DINSMORE		8595 MURRAY AVE	GILROY	CA	95020
ALLEN J SHELLNUT		PO BOX 1051	CHESTER	CA	96020
ALLEN L & SHIELA M ETCHEPARE		PO BOX 658	MAXWELL	CA	95955
ALLEN R & CAROL A BUNCH		P O BOX 202	CHESTER	CA	96020
ALLISON G & DERFLINGER KIMBERLY R VON HELMS		18431 VIA BRAVO	VILLA PARK	CA	92861
ALLMAN J & JULIENE A BRIAN		2938 FLINT RIDGE CT	RENO	NV	89511
ALLTECH CONSULTING INC	C/O NORA BRAYSHAW	2205 HILLTOP #153	REDDING	CA	96002
ALLYN L & DOLLAR JOY B ARPS		PO BOX 35	CHESTER	CA	96020
ALMANOR FAMILY RETREAT LLC	C/O WILLIAM J THORMAHLEN	18802 BARDEEN AVE	IRVINE	CA	92612
ALMANOR HEIGHTS MUTUAL WATER CO A CORP		P O BOX 934	CHESTER	CA	96020
ALMANOR INVESTMENT PROPERTIES LLC		PO BOX 72	VINTON	CA	96135
ALMANOR LAKESIDE LLC	C/O GARY BORST	322 PENINSULA DR	LAKE ALMANOR	CA	96137
ALMANOR LAKESIDE LLC	C/O GARY BORST	473650 AUDREY DR	SUSANVILLE	CA	96130
ALMANOR LAKESIDE VILLAS OWNERS ASSOC	C/O BRUCE HARVEY	6170 RIDGEVIEW CT	RENO	NV	89519
ALMANOR LAND GROUP LLC		2185 GREEN VISTA DR	SPARKS	NV	89431

ALMANOR RECREATION & PARK DIST		PO BOX 325	CHESTER	CA	96020
ALMANOR RECREATION AND PARK DISTRICT		PO BOX 325	CHESTER	CA	96020
ALMANOR WESTSHORE FIRE DIST		2977 SCOTT DR	PRATTVILLE	CA	95923
ALPINE HOLDINGS INC		5098 FOOTHILLS BLVD #333	ROSEVILLE	CA	95747
ALPINE HOLDINGS INC		5098 FOOTHILLS BLVD #3-333	ROSEVILLE	CA	95747
ALTA CAPITAL CORP		3487 E HIDDEN VALLEY DR	RENO	NV	89502
ALTITUDE QRP ACQUISITIONS LLC		6619 132ND AVE	KIRKLAND	WA	98033
ALVIES VISTA LLC	C/O BRYAN ALVISTUR	20 DECLARATION DR	CHICO	CA	95973
ALVIN JESSE & DEBBIE SUE GARCIA		859 WASHINGTON ST #355	RED BLUFF	CA	96080
ALVIN SAMUEL & DEBRA ANNE EAST		2629 SIRIUS ST	THOUSAND OAKS	CA	91360
AMANDA BLANTON		P.O. BOX 1821	CHESTER	CA	96020
AMANDA R & WALKER ROBERT M REA		1416 CANYON CREEK RD	RENO	NV	89523
AMARJEET S & PREETPAUL K H BENIPAL		3545 MARSH CREEK WAY	ELK GROVE	CA	95758
AMERIGAS PROPANE LP		PO BOX 965	VALLEY FORGE	PA	19482
AMITY PROPERTIES LLC		134 GOOSE BAY VIEW TRL	CHESTER	CA	96020
AMY BRANCH		3434 HILL CREST DR	LAKE ALMANOR	CA	96137
AMY L PIERCE		2124 OXFORD ST	SACRAMENTO	CA	95815
AMY LEUNG		PO BOX 421	CHESTER	CA	96020
AMY RUE BASKERVILLE		837 N CALIFORNIA ST	STOCKTON	CA	95202
ANAN L & JOANNE M CABLE		42522 MAPLES LN	OAKHURST	CA	93644
ANASTASIOS T STATHOPOULOS		1075 STONYBROOK DR	NAPA	CA	94558
ANDERSON BROTHERS CORP		1545 ELLIOT RD	PARADISE	CA	95969
ANDERSON C & PATRICIA LOVE DEREK		3487 E HIDDEN VALLEY DR	RENO	NV	89502
ANDRE S & SANDRA DUVAL		3709 PARKHILL DR	LAKE ALMANOR	CA	96137
ANDREA CONSERVATEE TIMMONS		441 WILLAMETTE DR	VACAVILLE	CA	95688
ANDREW & MALESKI KAREN FOSS		PO BOX 32130	SAN JOSE	CA	95152
ANDREW & PAULA L ARMSTEAD		3344 HORSE CAMP RD	COTTON WOOD	CA	96022
ANDREW & SHANNON PARISOTTO		2972 BRACHETTO LOOP	SPARKS	NV	89434
ANDREW A & ANN K PROTTER		185 N CALIFORNIA AVE	PALO ALTO	CA	94301
ANDREW A & NANCY L GARCIA		12925 HIGHWAY 99E	RED BLUFF	CA	96080
ANDREW B & SHEILA K SULESKI		355 WILDER AVE	YUBA CITY	CA	95993
ANDREW C & DANETTE SHERBURNE		9218 ELM AVE	ORANGEVALE	CA	95662
ANDREW CARROLL & MANPREET KAUR THORN		5020 HIDDEN CREEK LN	FAIR OAKS	CA	95628
ANDREW G & SUSAN P EAKIN		447 SHANA CT	DANVILLE	CA	94526
ANDREW H CORNELIUS CABLE	SANDERSON-CORNELIUS KIRSTEN V	20175 VINTAGE DR	RED BLUFF	CA	96080
ANDREW HAMMOND		187 5TH ST	QUINCY	CA	95971
ANDREW JUSKA		PO BOX 281	CHESTER	CA	96020
ANDREW M & MARY ANN PHILLIPS		16648 N EAST 195TH ST	WOODINVILLE	WA	98072
ANDREW M HAMMOND		187 5TH ST	QUINCY	CA	95971
ANDREW M NEWMAN		909 ELM ST	FORT COLLINS	CO	80521
ANDREW P & AMY L STEWART		4875 LAKERIDGE DR	RENO	NV	89509
ANDREW P & MARY ANN POLIQUIN		PO BOX 383	CHICO	CA	95927
ANDREW R CAPELLA		P O BOX 1507	CHESTER	CA	96020
ANDREW V & HEATHER A KELLER		168 PENINSULA DR	LAKE ALMANOR	CA	96137
ANDREW V & HEATHER A KELLER		2297 BURLINGAME DR	CHICO	CA	95928
ANDREWS J PATRICIA		26 SIERRA LAKESIDE LN	CHICO	CA	95928
ANDREZEJ & TERESA BUGAJSKI		5757 ETHEL WAY	CARSON CITY	NV	89701
ANGEL LUIS & CONNIE SIMAS MINTEGUI		13144 PIERCE RD	SARATOGA	CA	95070
ANGELA K PRIEST		2916 CARRADALE DR	ROSEVILLE	CA	95661
ANGELA R & ACEVEDO ANDREW J BOGGS		10465 BOGIE WAY	CHICO	CA	95928
ANGELO RICHARD & SUSAN BERNADETTE DANNA		2397 PERRY ST	SUTTER	CA	95982
ANITA BAGBY		PO BOX 1988	CHESTER	CA	96020
ANITA C & DAREN C PEREDA		4520 ORCHARD OAKS CT	OAKLEY	CA	94561
ANITA M HOLLOWAY		17997 BREWER RD	GRASS VALLEY	CA	95949
ANN C MURPHY		9387 STANFORD LN	DURHAM	CA	95938
ANN ELIZABETH WILLIAMS		P O BOX 677	CORNING	CA	96021
ANN L HOLT		PO BOX 298	CHESTER	CA	96020
ANN MARIE OLLERMAN		PO BOX 2084	CHESTER	CA	96020
ANNAMARIA WHALEN		PO BOX 1251	CHESTER	CA	96020
ANNE LE BLOND HARDING		552 BEAN CREEK RD #197	SCOTTS VALLEY	CA	95066
ANNETTE M HOUSE		238 S SPALDING DR	BEVERLY HILLS	CA	90212
ANNETTE SHORT		PO BOX 192	CHICO	CA	95927
ANTHONY & MARNIE MARALDO		13904 SE 86TH ST	NEWCASTLE	WA	98059
ANTHONY C & DANA J OHMANN		1815 AVENIDA SOLANO	ROSEVILLE	CA	95747
ANTHONY D & BRENDA R MC CAHON		20017 7TH ST	SONOMA	CA	95476
ANTHONY D VINCENT	C/O DANIEL VINCENT	PO BOX 1725	CHESTER	CA	96020
ANTHONY DAVID & BRENDA RUTH MC CAHON		PO BOX 269	VINEBURG	CA	95487
ANTHONY E RIOS		463 PONDEROSA DR	LAKE ALMANOR	CA	96137
ANTHONY E ROSE		PO BOX 1875	CHESTER	CA	96020
ANTHONY G & RENETTE R SYMMES		PO BOX 617	CHICO	CA	95927
ANTHONY I & DEBRA ANN SHARMAN MC CORD		PO BOX 45	CHESTER	CA	96020
ANTHONY J & THERESA L BRUNO		2125 GREENSBURG CIR	RENO	NV	89509
ANTHONY JOHN & SONIA ASUNCION ALARAS COOK		PO BOX 90043	PASADENA	CA	91109
ANTHONY M & KATHY L PALAZZOLO		5751 ST PAUL DR	NEWARK	CA	94560
ANTHONY MARCARIO		611 ANDREWS RD	CHESTER	CA	96020
ANTHONY R COOK		PO BOX 333	ELK	CA	95432
ANTHONY T & CYNTHIA D H GRECO		401 ROCK OAK RD	WALNUT CREEK	CA	94598
ANTHONY VITALE		5235 FELL AVE	SAN JOSE	CA	95136
ANTOINETTE & JAMES PLEAU		3475 CEDAR LN	WESTWOOD	CA	96137
ANTONIE BUDDENBROCK		649 E MOUNTAIN RIDGE RD	LAKE ALMANOR	CA	96137
ANTONIO & VIRGINIA S LONGUEIRA		668 MORGAN DR	CHICO	CA	95973
ANTONIO RAYMOND MOSCINI		17110 LADINO AVENIE	PENN VALLEY	CA	95946
AP PROPANE INC #0150		P O BOX 798	VALLEY FORGE	PA	19482

ARCUS LOAN FUND I LLC ETAL	C/O ARCUS PRIVATE CAPITAL SOLUTIONS LI	4915 E BASELINE RD #105	GILBERT	AZ	85234
ARDITH KENTNER		612 HILLCREST CIR	VACAVILLE	CA	95688
ARILD M JOA		3802 MARY ANN LN	LAKE ALMANOR	CA	96137
ARLAN R & WANDA L MALLERY		P O BOX 30	SUSANVILLE	CA	96130
ARLEN A RASMUSSEN		4306 SILVERADO DR	OAKLEY	CA	94561
ARLENE J KURTZ		7565 ROMAN OAK WAY	SACRAMENTO	CA	95831
ARLIE HOLLAND		PO BOX 1816	CHESTER	CA	96020
ARLIE HOLLAND	50% EACH	PO BOX 884	CHESTER	CA	96020
ARLUS D MOORE		236 W EAST AVE #255	CHICO	CA	95926
ARNOLD & MARLYNE SELK		128 HIGHWOOD CIR	LAKE ALMANOR	CA	96137
ARNOLD CRAIG & THERESA SUSAN MC DONALD		115 OSPREY LOOP	CHESTER	CA	96020
ARNOLD L GROSSBERG		768 GRIZZLY PEAK BLVD	BERKELEY	CA	94708
ARNOLD S & MARLYNE P SELK		128 HIGHWOOD CIR	LAKE ALMANOR	CA	96137
ARPAD & JANINE KALOCZY		1470 SUNRISE DR	GILROY	CA	95020
ARPAIA LEGACY PARTNERS		2301 TUSTIN AVE	NEWPORT BEACH	CA	92660
ARPAIA LEGACY PARTNERS 75%ETAL		2301 TUSTIN AVE	NEWPORT BEACH	CA	92660
ARTHUR & BEVERLY ABORDO		309 FOX GLENN DR	LAKE ALMANOR	CA	96137
ARTHUR C & BEVERLY J BAKER		117 SLIM DR	CHESTER	CA	96020
ARTHUR J & BRENDA L PAYNE		PO BOX 1487	CHESTER	CA	96020
ARTHUR L & CHERYL L H TENK		1492 TRUCKEE LN	FERNLEY	NV	89408
ARTHUR L & CHERYL L TENK		1492 TRUCKEE LN	FERNLEY	NV	89408
ARTHUR W & DIANA N BECKMAN		97 VERISSIMO	NOVATO	CA	94947
ARWEY LLC		PO BOX 1412	COLUSA	CA	95932
ASSEMBLIES OF GOD NO CALIFORNIA & NV DISTRICT COUN		6051 S WATT AVE	SACRAMENTO	CA	95829
ATKINS CELESTE ELLICE GUTHRIE-	RODERICK THELMA ELLICE	PO BOX 2038	CHESTER	CA	96020
AUBREY L & CYNTHIA J HAWKINS		PO BOX 373	CHESTER	CA	96020
AUGUST A & ASHWELL DEIRDRE A SERENA		682 BAILEY CREEK DR	LAKE ALMANOR	CA	96137
AUGUST H MC CURDY		P O BOX 1118	CHESTER	CA	96020
BAILEY CREEK GOLF COURSE LLC		433 DURKIN DR	LAKE ALMANOR	CA	96137
BAILEY CREEK INVESTORS	C/O BAILEY CREEK ASSOCIATES	1766 BIDWELL AVE	CHICO	CA	95926
BALDUR & ROSWITHA SCHULZ		1310 BEAR TRL	LAKE ALMANOR	CA	96137
BALVINDER SINGH & JASVINDER KAUR MANGAT		7950 INDIAN CREEK DR	ORANGEVALE	CA	95662
BANK OF AMERICA		14405 WALTER RD #200	HOUSTON	TX	77014
BARBARA A FERGUSON-MARKS		7 LILY WAY	CHICO	CA	95928
BARBARA A NIKSCH		26066 HARBOR VIEW	CAPISTRANO BEACH	CA	92624
BARBARA A RAMSEY		467 PONDEROSA DR	LAKE ALMANOR	CA	96137
BARBARA ANN CONKIN		1340 SUNRISE CT	LOS ALTOS	CA	94024
BARBARA C KISTLER		18805 PLACER HILLS RD	MEADOW VISTA	CA	95722
BARBARA E FRITH-SMITH		2729 DEERWOOD AVE	SIMI VALLEY	CA	93065
BARBARA J BRAGG		5924 TREY FOX CT	MANASSAS	VA	20112
BARBARA JEAN BROWN		187 PENINSULA DR	LAKE ALMANOR	CA	96137
BARBARA JEANNE BARROW		749 LASSEN VIEW DR	LAKE ALMANOR	CA	96137
BARBARA JO RICHELIEU		560 KAER AVE	RED BLUFF	CA	96080
BARBARA JOAN MADISON		PO BOX 504	DAYTON	NV	89403
BARBARA L JORGENSON		6775 W HAPPY VALLEY RD #137	PEORIA	AZ	85383
BARBARA L KLEIN		91 CANYON DR	OROVILLE	CA	95966
BARBARA L MONTANDON		PO BOX 23	CHESTER	CA	96020
BARBARA L MURPHY		3531 PARKHILL DR	WESTWOOD	CA	96137
BARBARA M HICKS		1294 CROUCH AVE	CHICO	CA	95928
BARBARA P MC KENNA		6094 MONTGOMERY CT	SAN JOSE	CA	95135
BARBARA W ROBERTS		PO BOX 1274	CHESTER	CA	96020
BARBARA WILSON		1580 MESA RD	DURHAM	CA	95938
BARDIN E & PAMELA A BENGARD		295 CORRAL DE TIERRA RD	SALINAS	CA	93908
BARRY & TONYA E WARDELL		1750 LANDER ST	RENO	NV	89509
BARRY C & CONNIE L COLLINS		7274 HORNER ST	SAN DIEGO	CA	92120
BARRY DOANE & BETSY LUCILLE BIERMANN		3153 CARIBOU CT	CHICO	CA	95973
BARRY J & CYNTHIA L TOBY		2562 KILPATRICK CT	SAN RAMON	CA	94583
BARRY L & SUSAN K KOLSTAD		3369 HILL CREST DR	LAKE ALMANOR	CA	96137
BARRY L WAGONER		9222 FAXON PL	ELK GROVE	CA	95624
BARRY R & CRISTINE A SCHAEFFER		1605 HARVEST RD	PLEASANTON	CA	94566
BARRY R & ELIZABETH CRISTINA		4200 E DUNNE AVE	MORGAN HILL	CA	95037
BARRY SALT		PO BOX 27	CHESTER	CA	96020
BARRY T & AMANDA M MARVEL		205 DANVILLE DR	LOS GATOS	CA	95032
BARRY WAYNE & KATHLEEN MORGAN		3487 HILL CREST DR	LAKE ALMANOR	CA	96137
BEAR CREEK PROPERTIES LLC		PO BOX 2135	CHICO	CA	95927
BECKY J & PAUL BROWNFIELD		6048 TRIGO LN	SALINAS	CA	93907
BEHRING FAMILY LLC		321 W LEGION AVE	CHICO	CA	95926
BEN & KAREN E HUFFINES		PO BOX 224	ROCKLIN	CA	95677
BEN A & RAEANN R TITUS		1001 W ASH ST	WILLOWS	CA	95988
BEN W BENDEL		8738 BRONSON DR	GRANITE BAY	CA	95746
BENEVOLENT & PROTECTIVE ORDER		P O BOX 1329	CHESTER	CA	96020
BENGARD ALMANOR INVESTMENT LP		PO BOX 80090	SALINAS	CA	93912
BENJAMIN B & MARIAN M THOMPSON		PO BOX 1721	CHESTER	CA	96020
BENJAMIN C & LUCAS-ROWE JULIE M ROWE		21910 PARKWAY DR	RED BLUFF	CA	96080
BENJAMIN GWYNN		4565 SAUK AVE	SAN DIEGO	CA	92117
BENJAMIN H & MARY L CANNON		30 FAIRWAY DR	CHICO	CA	95928
BENJAMIN K & SITHAVY H REECE		21580 CHERRY GLEN CT	LINDEN	CA	95236
BENJAMIN R & KRISTINE BORST		1082 LARCH AVE	MORAGA	CA	94556
BENNETT FRANKLIN & JOAN ELLEN BURKE		2308 QUARTZ WAY	ANTIOCH	CA	94531
BERNADETTE DOUCET		2333 PIONEER CT	ROCKLIN	CA	95765
BERNARD & SOLVEIG LIPUS		25 SAN SIMEON	LAGUNA NIGUEL	CA	92677
BERNARD L & AMY L CHRISTOPHER		20846 VANTAGE DR	COTTONWOOD	CA	96022
BERNARD L JENNELLE		PO BOX 1007	CHESTER	CA	96020

BERNICE A MC PROUD		PO BOX 551	CHESTER	CA	96020
BERT & PATRICIA J REINSMA		1180 DINAH DR	FERNLEY	NV	89408
BERT L & BREEN MONICA E STANDER		2250 SADDLE TREE TRL	RENO	NV	89523
BERT L COOLEY		PO BOX 250	CHESTER	CA	96020
BERT PATTY LE		P O BOX 1904	CHESTER	CA	96020
BERTON N & CAROLINA C BERTAGNA		3329 HEGAN LN	CHICO	CA	95928
BETH BATES		29382 ELBA DR	LAGUNA NIGUEL	CA	92677
BETH SMITH		3225 MC LEOD DR #777	LAS VEGAS	NV	89121
BETHANY A & HOWELL DERRIN JOHNSON		3405 HILL CREST DR	LAKE ALMANOR	CA	96137
BETTE I DAVIS		969 QUEEN ANNE CT	EL DORADO HILLS	CA	95762
BETTY ANNE MAHONEY		5055 RIO PINAR	RENO	NV	89509
BETTY BISHOP		PO BOX 1084	CHESTER	CA	96020
BETTY BOSSE		6483 EVANS CREEK DR	RENO	NV	89509
BETTY COMPTON	C/O LOFGREN E LUELLA	P.O. BOX 156	RICHVALE	CA	95974
BETTY JANE CLARK		P O BOX 1745	CHESTER	CA	96020
BETTY JANE MC GINTY		P O BOX 1350	CHESTER	CA	96020
BETTY L CAVALIER		366 REINDOLLAR AVE	MARINA	CA	93933
BEVERLEE M SEALE		401 3RD AVE	ORLAND	CA	95963
BEVERLY A & DAVID P SIMMONS		7511 HILLROSE DR	DUBLIN	CA	94568
BEVERLY A KOZY		3800 WAILEA ALANUI DR #310	KIHEI	HI	96753
BEVERLY ANN & JAMES ARNOLD ROSS		15555 OLD MISSION RD	RED BLUFF	CA	96080
BEVERLY ANN RITSCH		P O BOX 171	CHESTER	CA	96020
BEVERLY J HERMAN		PO BOX 1400	CHESTER	CA	96020
BEVERLY J TRUSTEE MASSON	C/O GORDON MASSON	PO BOX 1569	CHESTER	CA	96020
BEVERLY M WILLIAMS		PO BOX 641	WOODACRE	CA	94973
BEVERLY R ERDOS		PO BOX 1136	CORNING	CA	96021
BIG COVE PROPERTIES LP		309 WONDERVIEW DR	GLENDALE	CA	91202
BIG SPRINGS RESORT INC		7320 STONEDAILE DR	PLEASANTON	CA	94588
BILL & SUSAN WICKMAN		109 COTTONWOOD CT	QUINCY	CA	95971
BILL AKA REMO WILLIAM RICCI RICCI		PO BOX 9	CHESTER	CA	96020
BILL DWAIN & ANNA TAESOOON KIRK		1536 VALDEZ WAY	PACIFICA	CA	94044
BILLY J D ABNEY	C/O BILL ABNEY	3127 FOREST HILLS DR	REDDING	CA	96002
BLACK E GARY		15905 CHERRY BLOSSOM LN	LOS GATOS	CA	95032
BLACK GOLD QRP LLC		2823 E RAVENHILL CIR	LITTLETON	CO	80126
BLAINE W WOOD		1759 CANDELERO CT	WALNUT CREEK	CA	94598
BLAIR CHRIS & MONEA E CONRADSEN		624 LARCH ST	CHICO	CA	95926
BLAIR CHRISTOPHER BEILBY		1127 LASSEN VIEW DR	LAKE ALMANOR	CA	96137
BLAKE D & SANDRA A BADER		25 ADELIN DR	WALNUT CREEK	CA	94596
BLAKE R & LISA D KITCHEN		287 MILL CREEK DR	CHICO	CA	95973
BLISS WARD & MARGARET EMMA KEYES		334 LAKE ALMANOR WEST DR	CHESTER	CA	96020
BLUE HERON COMPANY LLC		6408 GARRISON CT	FORT COLLINS	CO	80528
BNJN INVESTMENTS LLC A CA LLC		20 S SANTA CRUZ AVE #320	LOS GATOS	CA	95030
BOBBY E & JUDITH A THARP		1047 N INYO ST	RIDGECREST	CA	93555
BOBBY E & JUDITH A THARP		3718 BIG SPRINGS DR	HAMILTON BRANCH	CA	96137
BOBBY E & JUDITH A THARP		5972 HIGHWAY 147	LAKE ALMANOR	CA	96137
BOBBY L & DONAVEE L PENLAND		43 SQUIRE CT	ALAMO	CA	94507
BOBBY R CARDOSO		167 MONROE DR	PALO ALTO	CA	94306
BOBO CONSTRUCTION INC. 401K PLAN	C/O GARY BOBO	PO BOX 888	RANCHO MURIETA	CA	95683
BOLIN FAMILY #2 LTD PRTRNSHP A CA LTD PRTRNSHP		7066 SKYWAY	PARADISE	CA	95969
BONNIE J BELL	C/O KEVIN BLACKNEY	561 SILVER OAK LN	DANVILLE	CA	94506
BONNIE J SNYDER		2942 S VINTAGE ST	VISALIA	CA	93277
BONNIE MAE TRAVER-HENSLING		3750 EL POMAR DR	TEMPLETON	CA	93465
BRAD LAUPPE		4808 PACIFIC AVE	PLEASANT GROVE	CA	95668
BRAD MARZ		PO BOX 52	HAMILTON CITY	CA	95951
BRADFORD C & REGINA D LEWIS		4086 FARM HILL BLVD #7	REDWOOD CITY	CA	94061
BRADFORD D REID		3973 EAGLE FLIGHT DR	SIMI VALLEY	CA	93065
BRADLEY & EVANGELINA HENMAN		10282 ALBERTON AVE	CHICO	CA	95928
BRADLEY A & JACQUELINE L HALL		4505 DAYTON WEST RD	CHICO	CA	95928
BRADLEY A & WINTERS-HALL JACQUELINE HALL		4505 PAYTON WEST RD	CHICO	CA	95928
BRADLEY C NORD		3346 SPRINGWOOD CIR	LAKE ALMANOR	CA	96137
BRADLEY E & HYATT PAULA S MC INTIRE		1037 HILLCREST AVE	YUBA CITY	CA	95991
BRADLEY FLOYD & SHIRLEY BREMER GREEN		24140 EASY ST	CORNING	CA	96021
BRADLEY L & MARIA JOHNSTON		601 ANDREWS RD	CHESTER	CA	96020
BRADLEY L VAN MIERLO		608 E MOUNTAIN RIDGE RD	WESTWOOD	CA	96137
BRADLEY M SMITH		3078 JACKSON RANCH RD	BUTTE VALLEY	CA	95965
BRADLEY P & KIMBERLY J TARNUTZER		PO BOX 687	WINDSOR	CA	95492
BRADLEY R BAKER		381 CAMELLIA LN	YUBA CITY	CA	95993
BRADLEY SMITH		P O BOX 65	CANYONDAM	CA	95923
BRADLEY THOMAS & JACQUELINE KAY MARTIN		5101 AVENIDA DEL SOL	LAGUNA WOODS	CA	92637
BRADY M & AMBER L HOLBEIN		4901 NOBLE CT	WINTERS	CA	95694
BRANDON & AMIE ROBBINS		618 W MOUNTAIN RIDGE RD	LAKE ALMANOR	CA	96137
BRANDON MASON		PO BOX 1217	CHESTER	CA	96020
BRANDON T DE LONG		289 ASPEN CT	CHESTER	CA	96020
BRANDY KISTLE		560 RIVERSIDE AVE	CHESTER	CA	96020
BRENDA ESPINOZA		PO BOX 1216	CHESTER	CA	96020
BRENDA G HUGHES		365 LASSEN ST	CHESTER	CA	96020
BRENDA M LEWIS		3195 SEEDLING DR	REDDING	CA	96001
BRENDAN & NATALIE OTTOBONI		88 COMMONWEALTH CT	CHICO	CA	95973
BRENT & STEPHANIE M WEBB		PO BOX 96	CRESCENT MILLS	CA	95934
BRENT R & CHRISTINE A BOSANEK		815 STEWART RD	YUBA CITY	CA	95991
BRENT W TOWNSEND		PO BOX 295	CHESTER	CA	96020
BRENT WIGGIN		6590 HILLGATE RD	ARBUCKLE	CA	95912
BRET & STEPHANIE TOMPKINS		7801 LAKESIDE DR	RENO	NV	89511

BRET HOUSE	PO BOX 1281	CHESTER	CA	96020
BRET S MD BLACKHART	14260 BLACK EAGLE CT	RENO	NV	89511
BRETT & PATRICIA M WOMACK	23 SILVER PINE RD	LAKE ALMANOR	CA	96137
BRETT & PATRICIA M WOMACK	461 FIREHOUSE RD	LAKE ALMANOR	CA	96137
BRETT & PAULA HURFF	3842 MARY ANN LN	LAKE ALMANOR	CA	96137
BRETT & REBECCA ROTH	1805 FOXBOROUGH TRL	FLOWER MOUND	TX	75028
BRETT A & ANNA M WALKER	6100 WILD EAGLE CT	ELK GROVE	CA	95757
BRETT D & DEBORAH L BARKER	11440 DIXON LN	RENO	NV	89511
BRETT D & PAMELA D HOLT	PO BOX 5956	AUBURN	CA	95604
BRETT DAVID & KATHERINE JULIE STORM	883 JUSTESON AVE	GRIDLEY	CA	95948
BRETT M SEMANS	141 CALLE REDONDEL	SAN CLEMENTE	CA	92672
BRETT MARTY JOHN & SUSAN TAMMERA LE	635 W BURNT CEDAR RD	LAKE ALMANOR	CA	96137
BRETT MC CREADY & PAULA ANNE HURFF	3842 MARY ANN LN	LAKE ALMANOR	CA	96137
BREVATOR & NICOLE CREECH	588 COYOTE WAY	CHICO	CA	95928
BRIAN & AMERIGAN LINDA GARRETT	PO BOX 141	MINERAL	CA	96063
BRIAN & ASHLEE GAI	9890 OAKPLACE EAST	FOLSOM	CA	95630
BRIAN & DEBRA TERRY	2630 ROSETO CIR	SPARKS	NV	89434
BRIAN & HEATHER PATCHEN	PO BOX 1674	CHESTER	CA	96020
BRIAN & KIMBERLY ROLFE	4789 SONGBIRD DR	CHICO	CA	95973
BRIAN & LYNN WIMER	1117 PENINSULA DR	LAKE ALMANOR	CA	96137
BRIAN & PLEAU ANGELA T HAVER	234 COVE ST	WESTWOOD	CA	96137
BRIAN & ROBYN YANKIE	4524 MARBLE WAY	CARMICHAEL	CA	95608
BRIAN & WENDY G MEINECHE	110 BLUEBELL PL	VALLEJO	CA	94591
BRIAN & WENDY GRACE MEINECHE	110 BLUEBELL PL	VALLEJO	CA	94591
BRIAN A DIRKS	PO BOX 242	CHESTER	CA	96020
BRIAN C & LINNEA M MARTIN	4401 EUBOEA ISLAND LN	SACRAMENTO	CA	95834
BRIAN C & RAMONA GUILLES	PO BOX 2023	CHESTER	CA	96020
BRIAN D & MARY E BROWN	1332 SKYVIEW DR	BURLINGAME	CA	94010
BRIAN DAVID & MEGAN LARA BAKER	647 BURNT RANCH WAY	CHICO	CA	95973
BRIAN DEL & STEPHANIE LYNN BLUE	PO BOX 62	CHESTER	CA	96020
BRIAN EARL & SARAH ELIZABETH SMITH	PO BOX 468	CHESTER	CA	96020
BRIAN F & CYNTHIA C YAMAGATA	1345 JUNIPERO AVE	REDWOOD CITY	CA	94061
BRIAN F & NICHOLE M LAYNE	273 WATSON RD	CHESTER	CA	96020
BRIAN G & SALLY E HARVEY	3304 CEDAR LN	LAKE ALMANOR	CA	96137
BRIAN J & ADRIANA ROGERS	3324 CEDAR LN	LAKE ALMANOR	CA	96137
BRIAN J & JAMIE L KIRIN	PO BOX 21	CANYON DAM	CA	95923
BRIAN J & RENEE T PARNELL	331 LAKE ALMANOR WEST DR	CHESTER	CA	96020
BRIAN J & WENDY K CAVANAUGH	27 GREY EAGLE CT	PLEASANTON	CA	94588
BRIAN K & JANICE M HILLSKEMPER	PO BOX 1576	CHESTER	CA	96020
BRIAN M & ROBYN KATZ	3029 CLARENCE CT	CHICO	CA	95973
BRIAN M MOREAU	201 E VIEW DR	SANTA PAULA	CA	93060
BRIAN P & KAREN L SWEENEY	3212 SUMMIT RIDGE TERRACE	CHICO	CA	95928
BRIAN P & LYNN N NEARY	PO BOX 249	COTATI	CA	94931
BRIAN PERRY & LYNNE MARIE TURNER	3586 WOODLAKE DR	LAKE ALMANOR	CA	96137
BRIAN PHELPS	PO BOX 1512	CHESTER	CA	96020
BRIAN S & PAULA L WALLACE	1515 COUGHLIN CREEK RD	RENO	NV	89519
BRIAN T & NANCY J PHILLIPS	P.O. BOX 891	CHESTER	CA	96020
BRIAN T & NANCY J PHILLIPS	PO BOX 1327	SUSANVILLE	CA	96130
BRIAN W & KELLY V HILDEBRANDT	5065 ROCKY MOUNTAIN WAY	ROSEVILLE	CA	95747
BRIAN W & LARSEN-BERNEDO JUSTINE R BERNEDO	3963 STEVENS AVE	CHICO	CA	95928
BRIAN WILLIAM & AMANDA LYNN BARRETT	1118 ALLISON WAY	ARBUCKLE	CA	95912
BRIDGET DOLORES ERNSER	552 WHITEWOOD DR	SAN RAFAEL	CA	94903
BRITTANY & RUDOLPH ALKIRE	697 GOLD RUN RD	SUSANVILLE	CA	96130
BROCK & JENNIFER BOSCOVICH	5505 PARIS AVE	RENO	NV	89511
BROOKE D QUILICI	274 CENTENNIAL AVE	CHICO	CA	95928
BROOKS L BASH	8620 EL MIRASOL CT	ESTERO	FL	33967
BROS MUMMA	7645 MUMMA RD	ARBUCKLE	CA	95912
BRUCE & BARBARA PUHL	P O BOX 495	CHESTER	CA	96020
BRUCE & MARGARET K NORLIE	9640 LOTT RD	DURHAM	CA	95938
BRUCE & ROBERTA CARLSON	353 MAIDU DR	CHESTER	CA	96020
BRUCE & SHERI BOONE	19910 COUNTY RD	WOODLAND	CA	95695
BRUCE & SHERRY L PARKS	1845 BREE CT	DURHAM	CA	95938
BRUCE A & NORMA J JOHNSTON	PO BOX 413	SUSANVILLE	CA	96130
BRUCE A & TINA M NORTH	7194 HIGHWAY 147	LAKE ALMANOR	CA	96137
BRUCE A MC GOWAN	30 INDEPENDENCE CIR #200	CHICO	CA	95973
BRUCE B & JANICE RUTH PATTERSON	735 BLOSSOM LN	LINCOLN	CA	95648
BRUCE B FRAASS	308 OSPREY LOOP	LAKE ALMANOR WEST	CA	96020
BRUCE C & LINDA C JOHNSON	2161 CARROLL RD	WALNUT CREEK	CA	94596
BRUCE C THAYER	825 LASSEN VIEW DR	LAKE ALMANOR	CA	96137
BRUCE D & CHRISTINE L KAPLAN	40 SUN CIR	RENO	NV	89519
BRUCE D & MARY LANDOLT HARVEY	6170 RIDGVIEW CT #F	RENO	NV	89519
BRUCE D ROGERS	1380 ZEPHYR CT	CUMMING	GA	30041
BRUCE E & MARTHA J BERGSTROM	4219 CABALLOW WAY	CHICO	CA	95972
BRUCE E & TERESA VAIL	9356 PIONEER CIR	STOCKTON	CA	95212
BRUCE E & V KAREN HILLEMANN	169 HIGHWOOD CIR	LAKE ALMANOR	CA	96137
BRUCE EDWARD POTTS	PO BOX 1895	CHESTER	CA	96020
BRUCE GUPTILL	1045 BURGGOYNE	MOUNTAIN VIEW	CA	94043
BRUCE M & CATHERINE A GARRETT	3 HAP TERRACE	DANVILLE	CA	94506
BRUCE N & TERI E WICKENS	PO BOX 6868	VACAVILLE	CA	95696
BRUCE R & MARY L HUBAL	701 FAWN DR	SAN ANSELMO	CA	94960
BRUCE R & SUSAN E SHEROD	603 W BURNT CEDAR	LAKE ALMANOR	CA	96137
BRUCE V & DONNA L PATTON	109 OAK RAVINE WAY	FOLSOM	CA	95630
BRUCE W & KATHLEEN I GILLIES	863 LASSEN VIEW DR	LAKE ALMANOR	CA	96137



BRUCE W & LISA M THOMAS		304 CRATER LAKE DR	CHICO	CA	95973
BRUCE W & MARSHA D DEANE		1112 HEARTHSTONE DR	FREDERICKSBURG	VA	22001
BRUCE W & NANCY H PETERS		940 HIGHLANDS CIR	LOS ALTOS	CA	94024
BRUCE W & SANDRIA J MYERS		3020 DIBBLE CT	SANTA CLARA	CA	95051
BRUCE WILLIAM & KATHLEEN IRENE GILLIES		863 LASSEN VIEW DR	LAKE ALMANOR	CA	96137
BRUNSON INVESTMENTS	C/O JACKIE MERIDITH	322 PENINSULA DR	LAKE ALMANOR	CA	96137
BRUNSON INVESTMENTS BRUNSON LTD PARTNERSHIP	C/O JACKIE MERIDITH	322 PENINSULA DR	LAKE ALMANOR	CA	96137
BRYAN A & LISA R HOOPEES		531 SPENCER WAY	INCLINE VILLAGE	NV	89451
BRYAN C & BETSY BABCOCK		40 E MAIN ST #564	NEWARK	DE	19711
BRYAN C & KELLY D GIBBONS		2747 FLORAL AVE	CHICO	CA	95973
BRYAN D & DELENE J COKER		1559 DAPHNE LN	YUBA CITY	CA	95993
BRYAN LEIGH CURTIS		PO BOX 867	CHESTER	CA	96020
BRYAN VICTOR DANIELS		PO BOX 640	ALAMO	CA	94507
BRYAN W & LAURA L ALLEN		865 GOLF CLUB RD	LAKE ALMANOR	CA	96137
BRYANT CAMPBELL		PO BOX 71	CHESTER	CA	96020
BRYCE D & JOYCE E RUSCHHAUPT		111 LAKE ALMANOR WEST DR	CHESTER	CA	96020
BRYCE D & JOYCE E RUSCHHAUPT		PO BOX 423	CHESTER	CA	96020
BRYSON JOHN & MC CANDLESS KATHRYN MALONE BOHLANDER		4985 NADIA CT	RENO	NV	89511
BUE MARK & THERESA LO		235 W PHILLIPS	WATSONVILLE	CA	95076
BY DAY HOME SOLUTIONS LLC		764 DEL MAR AVE	CHULA VISTA	CA	91910
BYRON HERNANDEZ		PO BOX 857	CHESTER	CA	96020
BYRON J & PAMELA J ORRIS		3150 SUNNYDALE DR	NAPA	CA	94558
CA AINA LLC		10305 CANYON VALLEY AVE	LAS VEGAS	NV	89145
CA DISTRICT OF THE WESLEYAN CHURCH		P O BOX 3010	CHESTER	CA	96020
CAB INVESTMENTS LLC		5600 OLD US HIGHWAY 395	WASHOE VALLEY	NV	89704
CALCOL PROPERTIES LLC		910 COUNTY RD #195	JONESBORO	TX	76538
CALEB & SARAH GRAHAM		3573 EVERGREEN CIR	WESTWOOD	CA	96137
CALEB E HOLLAND		PO BOX 1045	CHESTER	CA	96020
CALIF DIST OF THE WESLEYAN CHURCH	CHESTER WESLEYAN CHURCH	PO BOX 3010	CHESTER	CA	96020
CALIFORNIA MORTGAGE SPECIALISTS	401K PROFIT SHARING PLAN	30 N PINE ST	SUSANVILLE	CA	96130
CALIFORNIA STATE OF	ATTN: JOHN P DONNELLY	1807 13TH ST #103	SACRAMENTO	CA	95814
CALVIN A & TERESA A THARPE		PO BOX 150	CHESTER	CA	96020
CALVIN CHAD LAYLAND	50% EACH	99 VENETO CIR	CHICO	CA	95926
CALVIN E & CAROL R DEURLOO		110 LAKE ALMANOR WEST DR	CHESTER	CA	96020
CALVIN J & HANNELORE M ZERWICK		17891 PLAZA VALDIVIA	SAN DIEGO	CA	92128
CALVIN MICHAEL WIJNHAMER		284 HIGHMEADOW DR	GAHANNA	OH	43230
CALVIN STUART & TRACY LEE THURBER		PO BOX 1136	CHESTER	CA	96020
CAMERAN MOHSEN PAKFERTRAT	C/O MOHSEN PAKFERTRAT	1470 MARIA LN #230	WALNUT CREEK	CA	94596
CAMERON C KAE LIN		6980 NORTH AVE	COLUSA	CA	95932
CAMERON SAUNDERS		2212 PROMONTARY CIR	SAN RAMON	CA	94583
CAMP BRYAN LLC		PO BOX 640	ALAMO	CA	94507
CANDACE L WELSH		PO BOX 1002	CHESTER	CA	96020
CARALEE & GREG R SOHNREY		9592 CUMMINGS RD	DURHAM	CA	95938
CARALIE J NORMAN		8150 BINNEY PL	LA MESA	CA	91942
CAREN L JESSUP		P O BOX 477	CHESTER	CA	96020
CAREY & ARLETTA SMITH		1842 POUND LN	SANTA CRUZ	CA	95062
CARL & HEIDI H WULFF		23403 S LEANING TREE LN	CHENEY	WA	99004
CARL ALLISON		32762 GREAT SALT LAKE DR	FREMONT	CA	94555
CARL C JUNGKEIT		7343 CRANSTON WAY	SACRAMENTO	CA	95822
CARL E & LINDA M JOHNSON		29 SKYMOUNTAIN CIR	CHICO	CA	95928
CARL E & RITA K FELTS		5231 QUARRY RD	LAKE ALMANOR	CA	96137
CARL G & LA GALANTE JUDITH BLAHA		1605 CHIANTI LN	BRENTWOOD	CA	94513
CARL IRVING JOHN & FREE KIMBERLEY S H LINDQUIST		1140 MANGROVE AVE #F	CHICO	CA	95926
CARL L & EVA M HESS		480 THATCHER LN	FOSTER CITY	CA	94404
CARL R RODEGERDTS		3 SEQUOIA PL	WOODLAND	CA	95695
CARL W & KERRY J HENKER		735 W 12TH AVE	CHICO	CA	95926
CARL W & MARINA L JACKSON		1939 JOLIE WAY	REDDING	CA	96003
CARL W & MARY C DEVENY		522 PONDEROSA WAY	LAKE ALMANOR	CA	96137
CARL W KAY		8566 PARADISE VALLEY BLVD	LYCERNE	CA	95458
CARLA J SHERIDAN		427 HIDALGO AVE	REDLANDS	CA	92374
CARLOS & GENA NORRIS		PO BOX 1681	CHESTER	CA	96020
CARMEN GWEN ROLFE		PO BOX 6610	CHICO	CA	95927
CARNEY TRUST & MICHAEL J & ALMA M TRUSTEE		123 S SACRAMENTO ST	WILLOWS	CA	95988
CAROL A SZABO		3308 LAKE VIEW WAY	LAKE ALMANOR	CA	96137
CAROL E & DEANE JERI GHENS		2251 WESTSHORE LN	WESTLAKE VILLAGE	CA	91361
CAROL HODGES		462 CLEAR CREEK DR	WESTWOOD	CA	96137
CAROL JAYNE RUDGERS		1151 SOLANA DR	MOUNTAIN VIEW	CA	94040
CAROL L & LIMMEX KATHY KEMP		5 ARIMONT DR	KENSINGTON	CA	94707
CAROL LONG		307 GRAND CANYON DR	VACAVILLE	CA	95687
CAROLE A MC FAGGEN		P O BOX 832	CHESTER	CA	96020
CAROLE E AUSTIN		635 CRIMSON CT	CHICO	CA	95973
CAROLE L WESTMORELAND		P O BOX 123	CHESTER	CA	96020
CAROLE R JOHNSON		3591 EASTFIELD CT	CARMEL	CA	93923
CAROLEE ORBAUN		PO BOX 766	ARBUCKLE	CA	95912
CAROLYN M CURTIS		1820 EUCALYPTUS AVE	SEASIDE	CA	93955
CAROLYN M ROYLE-KEAVENY		1114 PENINSULA DR	LAKE ALMANOR	CA	96137
CAROLYN S SCAROLA		11 LUPINE CT	SAN RAFAEL	CA	94901
CASEY J & TRACY L S HOLT		108 TOP OF THE WEST DR	CHESTER	CA	96020
CASEY J HOLT		108 TOP OF THE WEST	CHESTER	CA	96020
CASSANDRA ELAINE STRAND		3550 WOODLAKE DR	LAKE ALMANOR	CA	96137
CASSIE J & TODD W KINNARD		PO BOX 86	CANYON DAM	CA	95923
CATHERINA MAGUIRE		2030 CORDILLERAS RD	EMERALD HILLS	CA	94062
CATHERINE JOHNSON		521 WILSHIRE CT	CHICO	CA	95973

CATHERINE LEONE GREEN		3626 PARK HILL DR	LAKE ALMANOR	CA	96137
CATHERINE M BURLINGAME		3611 WOODLAKE DR	LAKE ALMANOR	CA	96137
CATHERINE M JENSEN		PO BOX 270	SUTTER	CA	95982
CATHERINE R SHANKS		9871 SKILLIN ESTATES DR	DURHAM	CA	95938
CATHERINE VIRGINIA BLAND		9605 OAK RESERVE LN	ELK GROVE	CA	95758
CATHY A & JOHN C RITCHEY		417 DANUBE DR	APTOS	CA	95003
CATHY JENSEN		PO BOX 270	SUTTER	CA	95982
CATHY L MICHAEL		PO BOX 1933	CHESTER	CA	96020
CATHY L MICHAELS		6408 GARRISON CT	FORT COLLINS	CO	80528
CATHY M QUINN-SIMMONS		PO BOX 1879	CHESTER	CA	96020
CC&H LANDS LLC & GBGM FORESTS LLC	C/O COLLINS PINE CO	PO BOX 796	CHESTER	CA	96020
CECILE IRENE DALE-CESMAT		405 COLUMBIA WAY	WINTERS	CA	95694
CEDARWOOD COMMUNITY ASSOC INC	C/O TODD HOLDING CO INC	1550 POST CANYON DR	TEMPLETON	CA	93465
CEDARWOOD HOLDINGS LLC		PO BOX 1781	CARSON CITY	NV	89702
CHAD & GARNERI COURTNEY HAWKER		2 SLEEPY HOLLOW DR	CARMEL VALLEY	CA	93924
CHAD A & FRANZ LORENE S WALLACE		PO BOX 177	CANYON DAM	CA	95923
CHAD A & GRETCHEN M GUPTIL		9481 HEINLEIN CT	SACRAMENTO	CA	95829
CHALMERS R SCOTT		201 CRATER LAKE DR	CHICO	CA	95973
CHARLENE & EUGENE TENBRINK		5340 THISSELL RD	WINTERS	CA	95694
CHARLENE ANN WOLFORD		15590 MIDDLETOWN PARK DR	REDDING	CA	96001
CHARLES & MORSE JULIE ANN BRASWELL		152 ALDON DR	CHESTER	CA	96020
CHARLES & TERRI FARRIS		2735 BIG SPRINGS DR	LAKE ALMANOR	CA	96137
CHARLES A & JUDITH L CULBERSON		6545 FALL RIVER DR	SAN JOSE	CA	95120
CHARLES A & KRISTIN B MORRIS		PO BOX 8385	RED BLUFF	CA	96080
CHARLES ANTHONY & EVAH KATHLEEN SUMMERS		PO BOX 2068	CHESTER	CA	96020
CHARLES B CARLEY		500 SALLY RIDE DR #530	CONCORD	CA	94520
CHARLES C & ELISE R WELLS		10145 NANTUCKET DR	SAN RAMON	CA	94582
CHARLES C & JEANNE M LYNCH		632 W MOUNTAIN RIDGE RD	LAKE ALMANOR	CA	96137
CHARLES CONRAD GEYER		406 HALL ST	ARBUCKLE	CA	95912
CHARLES D BECKMAN		PO BOX 1509	CHESTER	CA	96020
CHARLES D EGLIAN		22605 ADOBE RD	RED BLUFF	CA	96080
CHARLES D TATREAU		365 HEADLANDS CT	SAUSALITO	CA	94965
CHARLES DANIEL & KAREN STURTEVANT RAMEY		3625 N STEVENS ST	TACOMA	WA	98407
CHARLES E & JO ANN TRUSTEES FERGUSON		1785 LOTMAN DR	SANTA CRUZ	CA	95062
CHARLES E & JOANN TRSTS FERGUSON		1785 LOTMAN DR	SANTA CRUZ	CA	95062
CHARLES E & NANCY A DEMMER		PO BOX 153	ARTOIS	CA	95913
CHARLES E FRENCH	C/O SUSAN E FRENCH, ADMINISTRATRIX	115 COLUMBIA AVE	GREENVILLE	PA	16125
CHARLES ERIC & LAURA CARTER CALE		10350 DRYDEN DR	RENO	NV	89511
CHARLES G & CAROLYN M STEURER		P O BOX 1176	CHESTER	CA	96020
CHARLES G & S CHANDA COATE		12108 CENTERVILLE RD	CHICO	CA	95928
CHARLES G & SUSAN G HUNT		PO BOX 163	CHESTER	CA	96020
CHARLES G & SUZANNE M PLOPPER		PO BOX 395	CHESTER	CA	96020
CHARLES G & TERRI L FARRIS		2735 BIG SPRINGS DR	LAKE ALMANOR	CA	96137
CHARLES GARY & CLAUDIA GREEN		1110 SAGEBERRY CT	RENO	NV	89509
CHARLES H & KATHLEEN L DEINER		1790 CHRIS CT	PARADISE	CA	95969
CHARLES H & MARY A ALMESTAD		954 YORKSHIRE CT	LAFAYETTE	CA	94549
CHARLES H HADRICH		6098 DUBARRY CT	ROHNERT PARK	CA	94928
CHARLES IRA & LINDA IRA ROULAND		PO BOX 425	CHESTER	CA	96020
CHARLES J & LINDA A CAREY		646 JARDIN WAY	CHICO	CA	95926
CHARLES J JOHNSON		869 HERCULES LN	FOSTER CITY	CA	94404
CHARLES JOHN & CARRIE LYNN ANDREWS		PO BOX 1434	CHESTER	CA	96020
CHARLES KELLER		1708 CHEHALIS DR	PETALUMA	CA	94954
CHARLES L & SANDRA L H SHARRER		8806 VILLA CAMPO WAY	FAIR OAKS	CA	95628
CHARLES L & SEDLACEK LISA J ELLIOT		PO BOX 1969	CHESTER	CA	96020
CHARLES L & SHARON M COLEMAN		302 GARRETSON	RODEO	CA	94572
CHARLES LEE & KRISTINA L MOORE		3530 HILL CREST DR	HAMILTON BRANCH	CA	96137
CHARLES M & CHARLOTTE PARKINSON CARPENTER		4265 WATER HOLE RD	RENO	NV	89509
CHARLES M & CYNTHIA Y ANTONETTI		1548 HOLLY AVE	ROHNERT PARK	CA	94928
CHARLES M & NANCY L POWERS		2264 FIRE MOUNTAIN DR	OCEANSIDE	CA	92054
CHARLES M & REBECCA NELSON		PO BOX 1682	WESTWOOD	CA	96137
CHARLES MCCrackEN & FLORENCE ELIZABETH BIRD		719 CENTER RD	LYTCHFIELD	CA	96117
CHARLES N PARENT		PO BOX 2007	CHESTER	CA	96020
CHARLES P & JOYCE M WEBB		6243 FORDHAM WAY	SACRAMENTO	CA	95831
CHARLES P & LYNNSEY VIRDEN		5400 CYPRESS POINT DR	RENO	NV	89502
CHARLES P & MARY JO HOES		PO BOX 142	ZAMORA	CA	95698
CHARLES P BLUTH		4655 LONGLY LN #107	RENO	NV	89502
CHARLES P WATSON		PO BOX 1956	CHESTER	CA	96020
CHARLES R & DEBORAH A MOODY		455 JUSTESON AVE	GRIDLEY	CA	95948
CHARLES R & DEBRA E MITCHELL		1340 ORCHARD WAY	CHICO	CA	95928
CHARLES R & IRENE Y KINDIG		3788 LAKE ALMANOR DR	LAKE ALMANOR	CA	96137
CHARLES R & IVA J LEARNED		1132 ALICE ST	DAVIS	CA	95616
CHARLES R & LINDA D ROULAND		PO BOX 425	CHESTER	CA	96020
CHARLES R & MARY ANN PRIDDY		307 MISSION SERRA TERRACE	CHICO	CA	95926
CHARLES R & TAMELA J KIMBER		PO BOX 869	CHESTER	CA	96020
CHARLES R CRAIN		10695 DECKER AVE	LOS MOLINAS	CA	96055
CHARLES S & CORINNE L MCDOWELL		3141 MORGAN TERRITORY RD	CLAYTON	CA	94517
CHARLES S & PAMELA M COLEMAN		848 HAWTHORNE DR	RODEO	CA	94572
CHARLES SCOTTLAND & ROSE M MCNUTT		24722 EL CAMINO CAPISTRANO	DANA POINT	CA	92629
CHARLES SICHAK		PO BOX 455	MERRILL	OR	97633
CHARLES STOTT		206 DOWNEY ST	SAN FRANCISCO	CA	94117
CHARLES T ROBINSON		5595 MELITA RD	SANTA ROSA	CA	95405
CHARLES V & LINDA K SANTONI		5 EL DORADO CT	WOODLAND	CA	95695
CHARLES W & CHERYL A MARTIN		1930 JEFFERSON AVE	RED BLUFF	CA	96080

CHARLES W & MARY ANN CHANGNON	3724 CHER MAR LN	LAKE ALMANOR	CA	96137
CHARLES W & TRUDY A PHILLIPS	618 CEDAR CANYON TRL	LAKE ALMANOR	CA	96137
CHARLES WILLIAM & DAWN STEPHENS BRANTHAVER	P.O. BOX 643	FOREST RANCH	CA	95942
CHARLOTTE J HOWELL	3924 COLD WATER DR	ROCKLIN	CA	95765
CHATEL PROPERTIES INC	3425 KLAMATH WOODS PL	CONCORD	CA	94518
CHELSEA L & ERIK C BUNCH	PO BOX 1423	CHESTER	CA	96020
CHELSIE J PARK	36 DUBOST CT	DANVILLE	CA	94526
CHERIS R SE LEGUE	550 MANZANITA WAY	LAKE ALMANOR	CA	96137
CHEROLYN & MICHAEL MILLER	5582 SPANDRELL CIR	SPARKS	NV	89436
CHERYL A THEBERGE	5611 CORBETT CIR	SANTA ROSA	CA	95403
CHERYL FINLEY	C/O FRIEND DAVID & SUZANNE 30 VAN TASSEL CT	SAN ANSELMO	CA	94960
CHERYL G JOE	8150 WALNUT VILLA WAY	FAIR OAKS	CA	95628
CHERYL JOHNSON	83 TERRACE DR	CHICO	CA	95926
CHERYL K HULSEY	3865 MARY ANN LN	LAKE ALMANOR	CA	96137
CHERYL LEE ANDERSON	11400 FAWN CREEK CT	AUBURN	CA	95602
CHERYL LUDY	6068 MYAMBER CT	MAGALIA	CA	95954
CHESTER BAPTIST CHURCH A CA CORP	P O BOX 559	CHESTER	CA	96020
CHESTER CEMETERY DISTRICT	PO BOX 539	CHESTER	CA	96020
CHESTER CHEVRON LP A CA LTD PARTNERSHIP	225 MAIN ST	CHESTER	CA	96020
CHESTER COMM UNITED METHODIST CHURCH A CA CORP	P O BOX 615	CHESTER	CA	96020
CHESTER FIRE DISTRICT	PO BOX 177	CHESTER	CA	96020
CHESTER PUBLIC UTILITY DISTRICT	PO BOX 503	CHESTER	CA	96020
CHESTER REAL ESTATE LLC	BEST WESTERN/ROSE QUARTZ INN 4901 47TH AVE	SACRAMENTO	CA	95824
CHESTER SHELL INC	314 MAIN ST	CHESTER	CA	96020
CHEYENNE MIX MC KOWN	PO BOX 403	WESTWOOD	CA	96137
CHI C & PATRICIA WONG	1336 EMERSON ST	PALO ALTO	CA	94301
CHI HUNG WONG	8437 COEBURN ST	SACRAMENTO	CA	95823
CHING M & PHYLLIS J ROBERT	150 LIMELIGHT WAY	OROVILLE	CA	95966
CHOHAN & SONS INC	2443 FAIR OAKS BLVD #342	SACRAMENTO	CA	95825
CHRIS A & CAROL LIFE MORGENROTH	PO BOX 965	CHESTER	CA	96020
CHRIS CHANDLER GIUSTI	2127 PARRISH RD	NAPA	CA	94559
CHRIS F & DIANE L LESIEUR	4505 HILLSBOROUGH DR	PETALUMA	CA	94954
CHRIST A & DIANE M KOKINOS	1004 LIA WAY	CHICO	CA	95926
CHRISTIAN H SAUER	1756 POPPY FIELD DR	ROSEVILLE	CA	95661
CHRISTIAN SCHWARTZ	2401 SANTIAGO DR	NEWPORT BEACH	CA	92660
CHRISTIE LYNN ROHRBERG GOUGH	1854 ALEXANDRER WAY	BRENTWOOD	CA	94513
CHRISTINA DUNKER	602 PEHAR RD	CHESTER	CA	96020
CHRISTINA K NICHOLS	1197 WOODLAND AVE	CHICO	CA	95928
CHRISTINE D GRAF	2208 N LINDO AVE #1	CHICO	CA	95973
CHRISTINE JONES	100 CHARLOTTE CT	CHICO	CA	95973
CHRISTOPHER & CYNTHIA MC INTIRE	1507 LARKIN RD	GRIDLEY	CA	95948
CHRISTOPHER & DOLORES WARD	PO BOX 7386	MAMMOTH LAKES	CA	93546
CHRISTOPHER & KELLEY TAGUDIN	PO BOX 1302	NAVASOTA	TX	77868
CHRISTOPHER & MICHELLE MORRIS	706 PARKWOOD DR	CHICO	CA	95928
CHRISTOPHER & SYLVIA GUINON	197 SEAFARER CT	VALLEJO	CA	94591
CHRISTOPHER & TANYA F ORMAN	221 IMAD CT	EL DORADO HILLS	CA	95762
CHRISTOPHER & WENDY DURKIN	660 RED RIVER DR	LAKE ALMANOR	CA	96137
CHRISTOPHER & WENDY DURKIN	PO BOX 1516	CHESTER	CA	96020
CHRISTOPHER A & ELAINE BROSE	840 HINCKLEY RD #220	BURLINGAME	CA	94010
CHRISTOPHER A & JEANETTE P NAHHAS	P O BOX 1547	CHESTER	CA	96020
CHRISTOPHER A & MICHELLE A STRONG	197 GREENWICH CIR	VACAVILLE	CA	95687
CHRISTOPHER B & JANIE K OGG	2375 RODOLFO CT	SPARKS	NV	89436
CHRISTOPHER C MILLIKAN	10 HARVARD LN	NAPA	CA	94558
CHRISTOPHER CHARLES ALLEN & SHERRY LYNN WILKEY	3089 LENNON DR	ROSEVILLE	CA	95661
CHRISTOPHER CL & KAREN T HARTMAN	1297 HIGHLAND RD	SANTA BARBARA	CA	93460
CHRISTOPHER CURTIS RHYNE	PO BOX 559	PALO CEDRO	CA	96073
CHRISTOPHER D & TINA N BOBO	12509 TESSIE PL	WILTON	CA	95693
CHRISTOPHER D & TINA N BOBO	9722 KENT ST	ELK GROVE	CA	95624
CHRISTOPHER E LEE	536 GREENCRAIG RD	LOS ANGELES	CA	90049
CHRISTOPHER EDWIN MARKS	614 LAKE RIDGE RD	LAKE ALMANOR	CA	96137
CHRISTOPHER G & LORRAINE SAXON	14155 PYRAMID WAY	RENO	NV	89510
CHRISTOPHER G CARR	3165 CALISTOGA RD	SANTA ROSA	CA	95404
CHRISTOPHER GREENE	PO BOX 876	WESTWOOD	CA	96137
CHRISTOPHER HOWARD SCARFF	& SCARFF KAREN MARIE TRUSTEE ET AL 13959 LINDBERGH CIR	CHICO	CA	95973
CHRISTOPHER J & CAROL M HILL	3012 PARKWOOD CT	CARMICHAEL	CA	95608
CHRISTOPHER J & DIANA K GALLOWAY	3416 MORRO BAY AVE	DAVIS	CA	95616
CHRISTOPHER K CARTWRIGHT	437 CENTURY PARK DR #B	YUBA CITY	CA	95991
CHRISTOPHER L & CAMILLE A MC NEIL	237 PENINSULA DR	LAKE ALMANOR	CA	96137
CHRISTOPHER L & CATERINA A ZAHND	PO BOX 1148	BRENTWOOD	CA	94513
CHRISTOPHER L DEAN	PO BOX 861	CHESTER	CA	96020
CHRISTOPHER M & AMY JONES	445 SUNSET SPRINGS LN	SPARKS	NV	89441
CHRISTOPHER M & CAMPBELL CHRISTINA R CATTRAN	PO BOX 2743	OLYMPIC VALLEY	CA	96146
CHRISTOPHER M & ELLEN B GEMMA	8580 BORDEAUX WAY	FAIR OAKS	CA	95628
CHRISTOPHER M & RAYLENE A CULLY	6981 GARDEN HIGHWAY	SACRAMENTO	CA	95837
CHRISTOPHER NEELANDS	PO BOX 447	TAHOMA	CA	96142
CHRISTOPHER NOWELL PRATT	PRATT JACALYN LEE TRUSTEE 72 LARKCENTER DR	SANTA ROSA	CA	95403
CHRISTOPHER P & SALLY A EARNEST	4706 FERNCREEK DR	ROLLING HILLS ES	CA	90274
CHRISTOPHER R & AMY L MAYER	48 BROOKVINE CIR	CHICO	CA	95973
CHRISTOPHER S & TERESA A BENSON	5406 IRON POINT CT	ROCKLIN	CA	95765
CHRYSLER L & CHRISTINE A GAGE	1405 RIM ROCK DR	CHICO	CA	95928
CHUCK W KRAMER	1987 HERITAGE OAK DR	CHICO	CA	95928
CHURCH DAVID JR	672 PEARL RD	CHESTER	CA	96020
CHURCH JAMES D	101 SLIM DR	CHESTER	CA	96020

CHURCH JEFFREY DAVID & WENDY A H/W		3315 SPRINGWOOD CIR	LAKE ALMANOR	CA	96137
CHURCH JENNIFER A		PO BOX 199	CHESTER	CA	96020
CHURCH MATTHEW & DANA H/W		3240 HILL CREST DR	LAKE ALMANOR	CA	96137
CHURCH RICHARD A & SARA S TRUSTEE		2688 SCOTT DR	CANYON DAM	CA	95923
CHURCH SARA		2688 SCOTT DR	CANYON DAM	CA	95923
CHURCH TAMARA LEE & STEVEN EUGENE TRUSTEE		232 DINSMORE DR	LAKE ALMANOR	CA	96137
CINDY D HARRELL		PO BOX 1983	CHESTER	CA	96020
CINDY LYNN & MATTHEW JAMES GREEN		167 PENINSULA DR	LAKE ALMANOR	CA	96137
CITIZENS TELECOMMUNICATIONS CO		3 HIGH RIDGE PARK	STAMFORD	CT	6905
CITIZENS TELECOMMUNICATIONS CO OF CALIF		3 HIGH RIDGE PARK	STAMFORD	CT	6905
CITIZENS TELECOMMUNICATIONS CO OF CALIF	C/O FRONTIER COMMUNICATIONS	PO BOX 2629	ADDISON	TX	75001
CLAIRE M KUCZKOWSKI		PO BOX 664	WESTWOOD	CA	96137
CLARK W & WHITAKER KIMBERLEE G WHTAKER		28401 RANCHO DE JUANA	LAGUNA NIGUEL	CA	92677
CLAUDE E & ELISABETH H WALKER		138 HIGHWOOD CIR	LAKE ALMANOR	CA	96137
CLAUDE W & SUSAN F SHERMAN		505 TRANQUIL DR	SPARKS	NV	89441
CLAUDIA CARAMELLA		14237 ARENZANO RD	RENO	NV	89521
CLAUDIA J HARRISON		495 BAILEY CAREEK DR	LAKE ALMANOR	CA	96122
CLAY & FRANCES RAE MAHONEY		1935 ROCK HAVEN DR	RENO	NV	89511
CLAY E & KRISTEN A MONTGOMERY		6878 ALMANOR LAKE ESTATES	LAKE ALMANOR	CA	96137
CLEAR CREEK RELOAD LLC		PO BOX 1310	CHESTER	CA	96020
CLIFFORD & CATHERINE HILLER		5595 N I ST	SAN BERNADINO	CA	92407
CLIFFORD A & HOLLY E SNIDER		11413 POLARIS DR	GRASS VALLEY	CA	95949
CLIFFORD B & DENI JO VINSONHALER		1453 RIM ROCK DR	CHICO	CA	95928
CLIFFORD D & JULIA I NEILL		1988 VALLOMBROSA AVE	CHICO	CA	95926
CLIFFORD G & GREELY THOMAS E H FAHEY		3636 CHESTNUT AVE	CONCORD	CA	94519
CLIFFORD R & JANET R PEREZ		1001 W FIRST ST	WILLOWS	CA	95988
CLIFFORD T & LYNNE M SHELTON		PO BOX 1779	CHESTER	CA	96020
CLIFTON F DAVIS		PO BOX 37	MERIDIAN	CA	95957
CLINT D & LEVINE SANDRA A EDWARDS		2421 NW LOLO DR	BEND	OR	97703
CLINTON & KRISTIN TISSOT		P O BOX 260	CHESTER	CA	96020
CLINTON & KRISTIN TISSOT		PO BOX 260	CHESTER	CA	96020
CLINTON D & MICHELLE HELMS CAPURRO		2265 MANZANITA LN	RENO	NV	89509
CLINTON E FULLER		PO BOX 311	CHESTER	CA	96020
CLINTON LEO & KELLY ANN EUSE		5625 DE MAITRE CT	RENO	NV	89511
CLODA J BAKER	C/O TERESA J STEVENS	5393 DORSETT SHOALS RD	DOUGLASVILLE	GA	30135
CLODA J TRUSTEE BAKER	C/O TERESA J STEVENS	5393 DORSETT SHOALS RD	DOUGLASVILLE	GA	30135
CLYDE E & JUDITH M BREWTON		PO BOX 713	CHESTER	CA	96020
CLYDE EUGENE & KATHLEEN M BARROW		2200 S SOUTH WALLEN RD	RED BLUFF	CA	96080
CLYDE LOUIS POWERS		95 NORTHWOOD COMMONS P	CHICO	CA	95973
CLYDE R & MARCIA E LOONEY		13948 LINDBERGH CIR	CHICO	CA	95973
CLYDE R NELSON		PO BOX 2130	CHESTER	CA	96020
CLYDE RUSSELL & CLYDE R WESTON		P O BOX 651	CHESTER	CA	96020
CODY T & AMIE M ODEN		1025 KOONTZ LN	CARSON CITY	NV	89701
COLE D HANSKEN		PO BOX 13	CHESTER	CA	96020
COLIN W & DONNA L ENGLISH		724 ELDER CT	YUBA CITY	CA	95991
COLLEEN & JACOB CECIL		7303 COUNTY RD	ORLAND	CA	95963
COLLEEN C HEBERT		172 JANE DR	WOODSIDE	CA	94062
COLLINS PINE CO A CORP		29100 SOUTHWEST TOWN CEN	WILSONVILLE	OR	97070
COLLINS PINE CO A CORP		PO BOX 796	CHESTER	CA	96020
COLLINS PINE COMPANY A CORP	ATTN: CONTROLLER	PO BOX 990	CHESTER	CA	96020
COLTON GALLEGOS		PO BOX 11	CHESTER	CA	96020
CONRAD HAMMEL		2999 DOUGLAS BLVD #210	ROSEVILLE	CA	95661
CORDELL D & NICHOLLEE M STAHL		2485 NOTRE DAME BLVD	CHICO	CA	95928
COREY A & WHITTAKER JULIANNA C BINGAMAN		PO BOX 1610	CHESTER	CA	96020
COREY DEAN & CHARITY LYNN VAN METER		410 N MESA ST	SUSANVILLE	CA	96130
CORNERSTONE DEC LTD		PO BOX 538	CHESTER	CA	96020
CORNERSTONE PROPANE L P & A DELAWARE LTD PARTNERSH		PO BOX 965	VALLEY FORGE	PA	19482
COUNTY OF PLUMAS - CHESTER AIRPORT	CHESTER AIRPORT	520 MAIN ST #205	QUINCY	CA	95971
CRAIG & CINDY LARES		364 PICHOLINE WAY	CHICO	CA	95928
CRAIG & DEBORAH HUSTON		PO BOX 301	CHESTER	CA	96020
CRAIG & MARGARET BASH		4938 HAMPDON LN #480	BETHESDA	MD	20814
CRAIG & STEPHANIE S MC KIBBIN	50% EACH	755 KELLY CANYON RD	WASHOE VALLEY	NV	89704
CRAIG A & ADRIENNE M MIZELL		17 CABERNET CT	LAFAYETTE	CA	94549
CRAIG A & TINA CONWAY		170 OLIVE HILL LN	WOODSIDE	CA	94062
CRAIG B & SHELLEY H CARNEY		1578 LAZY TRAIL DR	CHICO	CA	95926
CRAIG D & JAMIE K HOLT		2372 DIAMOND J PL	RENO	NV	89511
CRAIG D & MARY E JAMES		PO BOX 519	CHESTER	CA	96020
CRAIG D & PATRICIA R WEINER		1400 KINGSFORD DR	CARMICHAEL	CA	95608
CRAIG J & BARBARA J WISEMAN		5757 EDMUND AVE	SANTA ROSA	CA	95403
CRAIG J & DEBRA J TITTERINGTON		2465 PEAVINE VALLEY RD	RENO	NV	89523
CRAIG L & AMANDA L HOSMAN		625 DEEP FOREST RD	LAKE ALMANOR	CA	96137
CRAIG M & ELIZABETH P SPARKS		1297 B STOREY AVE	SAN FRANCISCO	CA	94129
CRAIG N & DEBORAH K HUSTON		P O BOX 301	CHESTER	CA	96020
CRAIG N & HEATHER A HEMPING		PO BOX 1902	CHESTER	CA	96020
CRAIG N & LESLIE K FINTA		655 SWEET CT	LAFAYETTE	CA	94549
CRAIG NICOLAS & MARGARET ELLEN CARLTON BASH		4938 HAMPDEN LN	BETHESDA	MD	20814
CRAIG R & ELIZABETH K MUENTER		112 ALAMO SQUARE	ALAMO	CA	94507
CRAIG S & SHERRI BERGLUND		2578 COUNTY RD	WILLOWS	CA	95988
CRAIG S & SHERRI K BERGLUND		2578 COUNTY RD	WILLOWS	CA	95988
CRAIG S & TERESA M MUNSON		3584 DESERT FOX DR	SPARKS	NV	89436
CRAIG S & VICKIE A COMPTON		PO BOX 245	RICHVALE	CA	95974
CRAIG S WISER		PO BOX 116	CHESTER	CA	96020
CRAIG W PHILLIPS		PO BOX 2077	CHESTER	CA	96020

CRRVP LLC		1844 NASON ST	ALAMEDA	CA	94501
CRUMMER D & WANDA L KEITH		134 LAKE ALMANOR WEST DR	CHESTER	CA	96020
CRYSTYN & OLIVER POLLARD		PO BOX 92	CHESTER	CA	96020
CURT & JILL THERIAULT		7266 HIGHWAY 147	WESTWOOD	CA	96137
CURT N & JILL M THERIAULT		7266 HIGHWAY 147	WESTWOOD	CA	96137
CURTIS & JOAN MORAN		PO BOX 470	SUSANVILLE	CA	96130
CURTIS & KIMBERLY WEETHEE		6610 BRIDGEPORT DR	RENO	NV	89523
CURTIS & LINDA VIXIE		697 GOLD RUN RD	SUSANVILLE	CA	96130
CURTIS & POLLY WADE		733 ARBUTUS AVE	CHICO	CA	95926
CURTIS A & LAURA L HEMPHILL		6883 CINNAMON DR	SPARKS	NV	89436
CURTIS B & JUDITH L COULTER		403 HILL ST	RENO	NV	89501
CURTIS C & DENISE A CAMPION		133 PARTRIDGE DR	GALT	CA	95632
CURTIS E QUAM		P O BOX 517	WESTWOOD	CA	96137
CURTIS M & ELIZABETH HULL		4141 SPYGLASS RD	CHICO	CA	95973
CURTIS PARTNERS L P		29 BURNEY DR	CHICO	CA	95928
CUTTING HORSE INVESTMENTS LLC		3350 THORNHILL DR	RENO	NV	89509
CYNTHIA A BILLET	C/O GREGORY & VALERIE ERNY	3643 EVERGREEN CIR	LAKE ALMANOR	CA	96137
CYNTHIA ANN SUCEVICH		PO BOX 301	ESPARTO	CA	95627
CYNTHIA B & HAMMANG STEVEN M WOLFF		1966 HONEYRUN RD	CHICO	CA	95928
CYNTHIA BARRETT		6150 BLAKE LN	LAKE ALMANOR	CA	96137
CYNTHIA L & JOSEPH J CORNTASSEL		205 PENINSULA DR	LAKE ALMANOR	CA	96137
CYNTHIA LYNN STEWART-MONDANI		PO BOX 1813	JACKSON	CA	95642
CYNTHIA M KUIPER		142 BLOSSOM CIR	SAN MATEO	CA	94403
CYNTHIA WALLACE & DUSTY WAYNE FRY		1136 SAINT JULIEN ST	BRENTWOOD	CA	94513
CYRIL ROBERT & MARY BETH GIBSON		12142 ARGYLE DR	LOS ALAMITOS	CA	90720
D ANGELO JOAN R TRUSTEE ETAL		58 SKIPPING ROCK WAY	NAPA	CA	94558
D ANGELO JUDITH A TRUSTEE		1312 LASSEN VIEW DR	LAKE ALMANOR	CA	96137
D ANGELO-FROST DENA		628 E BURNT CEDAR RD	LAKE ALMANOR	CA	96137
D E & DOROTHY M CAVINESS		PO BOX 1496	CHICO	CA	95927
D R FINKBEINER LLC		12011 BELL-RED RD #100	BELLEVUE	WA	98005
D ULISSE JOHN JOSEPH & CATHLEEN ANN		22640 JUANITA CT	RED BLUFF	CA	96080
DALE & LIANE MC COMBS		4790 CAUGHLIN PKWY #414	RENO	NV	89519
DALE A & KIMBERLY A MARTIN		340 SARAVEC CT	ROSEVILLE	CA	95747
DALE A & MOUREEN L KIRIAZE		12755 BUCKTHORN LN	RENO	NV	89511
DALE D PLETCHER		6 LATHAM LN	SACRAMENTO	CA	95864
DALE E & FREGOSO-COX PATRICIA H COX		5198 MIOCENE CIR	BUTTE VALLEY	CA	95965
DALE E & GEORGIA D KNUITSEN		361 OSPREY LOOP	CHESTER	CA	96020
DALE E TRUSTEE SMITH		23580 CONE GROVE RD	RED BLUFF	CA	96080
DALE EUGENE & SHARON ANN GREEN		198 BRISTLECOVE RD	LAKE ALMANOR	CA	96137
DALE EVERETT & JOANNA ELIZABETH POLLOCK		PO BOX 412	MOUNT HERMAN	CA	95041
DALE G & KATHERINE K FERREIRA		PO BOX 81	PRINCETON	CA	95970
DALE H & ALICE M VESTERFELT		14654 ACACIA ST	SAN LEANDRO	CA	94579
DALE H & JANE L DAWSON		4665 SCOTTS VALLEY DR	SCOTTS VALLEY	CA	95066
DALE J & JUDY E ALSTROM		PO BOX 322	PT. SAN QUENTIN	CA	94964
DALE L & BARBARA L LAZZARONE		4165 CAUGHLIN PKWY	RENO	NV	89519
DALE LEMMERICK		PO BOX 3020	CHESTER	CA	96020
DALE LOUIS & SUSAN JANE RICHARDSON		3829 PALO ALTO DR	LAFAYETTE	CA	94549
DALE P & LINDA LANGREHR		P O BOX 880	CHESTER	CA	96020
DALE R & CAROL A BORNHORST		922 LONG IRON DR	CHESTER	CA	96020
DALE R & KATHRYN W CARLSEN	TRUSTEES	4365 WHISPERING OAKS CIR	GRANITE BAY	CA	95746
DALLAS A & CROWTHER NICHOLLE J H TOGNOTTI		83 RIVER BEND WAY	LAKE ALMANOR	CA	96137
DALLAS A & CROWTHER NICHOLLE J TOGNOTTI		83 RIVER BEND WAY	LAKE ALMANOR	CA	96137
DALLAS R & KELLIE J WILLIAMS		PO BOX 1534	CHESTER	CA	96020
DAN & DIAN CLAUNCH		6001 ROSS ST	OAKLAND	CA	94618
DAN & DONNA FOOS		PO BOX 884	CHESTER	CA	96020
DAN & MELISSA M SMITH		P O BOX 1915	CHESTER	CA	96020
DAN & PAMELA R CONLEY		19075 EMERALD DOWNS LN	COTTONWOOD	CA	96022
DAN A & DANA M DEL CARLO		21 MORAGA DR	CHICO	CA	95926
DAN A & LYNDA M JONES		1540 REHRMANN DR	DIXON	CA	95620
DAN B & DEBRA L BENZON		420 KELSEY CT	SONOMA	CA	95476
DAN LIND		3103 BELL RD	CHICO	CA	95973
DAN R MURRAY		1504 GLADSTONE WAY	ROHNERT PARK	CA	94928
DAN W & DONNA A FOOS		PO BOX 1420	CHESTER	CA	96020
DANA & STEN RICKETTS		PO BOX 51975	PACIFIC GROVE	CA	93950
DANA B CALDWELL		2936 EAGLES PEAK LN	LINCOLN	CA	95648
DANA J & LOUISE M WARD		5510 PASEO DEL LAGO WEST U	LAGUNA WOODS	CA	92637
DANA L CAMPBELL		P O BOX 71	CHESTER	CA	96020
DANA M D SELF-EMPLOYED PROFIT SHARING PLAN WARE		PO BOX 1000	CHESTER	CA	96020
DANA S & BROCKWAY ROBERT W WARE		PO BOX 1000	CHESTER	CA	96020
DANA S WARE	MD PROFIT SHARING PLAN	P O BOX 1000	CHESTER	CA	96020
DANE & MICHELLE POTEET		748 JACOB CT	NAPA	CA	94558
DANE M & SUZAN L BENGARD		PO BOX 2061	CHESTER	CA	96020
DANELLE C CAMPBELL		65 LAZY S LN	CHICO	CA	95928
DANIEL & ALICA MILLS		7895 MEADOW VISTA DR	RENO	NV	89511
DANIEL & GIBSON DEBORAH HARR		PO BOX 583	LITTLE RIVER	CA	95456
DANIEL & KIM MCAVOY		31 ERMINE ST	THUNDERIDGE	CA	95667
DANIEL A & JUDITH A GALLAGHER		208 AGUIRE CT	COTATI	CA	94931
DANIEL A & MAUREEN A LECK		1080 SHENANDOAH DR	CARSON CITY	NV	89706
DANIEL B & CHRISTINE M GOBBA		4388 SHORTHORN DR	CHICO	CA	95973
DANIEL B & CYNTHIA G BASTIAN		211 POPLAR VALLEY RD	BLAIRSDEN	CA	96103
DANIEL BRYAN GETTENS		ST PAULS SCHOOL	CONCORD	NH	3301
DANIEL C & CARTWRIGHT CHRISTOPHER K JACUZZI		437 CENTURY PARK DR #B	YUBA CITY	CA	95991
DANIEL E & MARY S MC MILLAN		40 PETERSON PL	WALNUT CREEK	CA	94595

DANIEL F & CHRISTINE M SCHLUETER	PO BOX 1043	CHESTER	CA	96020
DANIEL FRANK VIVOLI	5539 MORNINGSIDE DR	SAN JOSE	CA	95138
DANIEL G & DONNA M FIOL	9219 ADELANTE CT	ELK GROVE	CA	95758
DANIEL H & TRACI D WILLIAMS	1766 FOURTY NINER CT	CHICO	CA	95926
DANIEL HAGEMANN	7205 J BAR B DR	GRANITE BAY	CA	95746
DANIEL J & BROOKE M OLENAR	PO BOX 862	CHESTER	CA	96020
DANIEL J & MONIQUE M FIGLIETTI	1009 DYER VIEW RD	LAKE ALMANOR	CA	96137
DANIEL J & STACI A DOOLEY	2230 MANZANITA LN	RENO	NV	89505
DANIEL J DAILEY	1211 WINDECKER DR	CHICO	CA	95926
DANIEL J DAILEY	932 LONG IRON DR	LAKE ALMANOR	CA	96137
DANIEL J DIEHL	PO BOX 110	CHESTER	CA	96020
DANIEL JACOBUS DE WAAL	3308 CRYSTAL TOWER ST	LAS VEGAS	NV	89129
DANIEL JOSEPH WARREN	6521 DYER RD	LAKE ALMANOR	CA	96137
DANIEL L & LORENA A DUNKLY	3260 SIENA RIDGE LOOP	CHICO	CA	95928
DANIEL L & REBA J BAY	119 SPANISH GARDEN DR	CHICO	CA	95928
DANIEL L CAIN	6449 BROOKEVIEW CIR	RENO	NV	89519
DANIEL L GREGG	6352 STATE HIGHWAY 147	LAKE ALMANOR	CA	96137
DANIEL MICHAELIAN	355 LAKE ALMANOR WEST DR	CHESTER	CA	96020
DANIEL N & JUDITH P VAN ELDEREN	25601 FERNHILL DR	LOS ALTOS HILLS	CA	94024
DANIEL P & PENNA-CLARK EDNA CLARK	3610 HILLCREST DR	LAKE ALMANOR	CA	96137
DANIEL P & SHARON M BOOTH	PO BOX 172	CHESTER	CA	96020
DANIEL P MICHAELIAN	355 LAKE ALMANOR WEST DR	CHESTER	CA	96020
DANIEL P SANCHEZ	10016 CYPRESS ST	DENTON	TX	76207
DANIEL R & DARCY L WEAGANT	3185 CLEAR LAKE DR	CHICO	CA	95973
DANIEL R & DESANTIS-SHAHEEN GIA M SHAHEEN	181 BRET HARTE AVE	RENO	NV	89509
DANIEL R & GREEN MARILYN K SACCANI	5448 SALMON RIVER CT	RENO	NV	89511
DANIEL R & JANICE T YPARRAGUIRRE	1519 CORKWOOD PL	WOODLAND	CA	95695
DANIEL R & JULIE A MC NEELY	1351 KOONTZ LN	CARSON CITY	NV	89701
DANIEL R & LISA K KENNEDY	1669 COUNTY RD	GLENN	CA	95943
DANIEL R CARRANZA	397 BAILEY CREEK DR	LAKE ALMANOR	CA	96137
DANIEL R SHAHEEN	3427 GONI RD #109	CARSON CITY	NV	89706
DANIEL RAY & KIMBERLY ANN LANE	808 WOBURN CT	VACAVILLE	CA	95688
DANIEL S & BARBARA S MOUNT	407 CAMINO SOBRANTE	ORINDA	CA	94563
DANIEL S DALBY	PO BOX 983	CHESTER	CA	96020
DANIEL STEPHEN & LYNN MURPHY POOLE	PO BOX 310	FOREST RANCH	CA	95942
DANIEL T & DAWN M GONZALES	PO BOX 6744	CHICO	CA	95927
DANIEL VAN ELDEREN	25601 FERNHILL DR	LOS ALTOS HILLS	CA	94024
DANIEL W & MARI E DAILEY	1211 WINDECKER DR	CHICO	CA	95926
DANIEL W SLEPPY	880 HIDDEN WAY	PLACERVILLE	CA	95667
DANIEL WILLIAM & CAROLE SUE HILTMAN	502 YELLOWSTONE DR	VACAVILLE	CA	95687
DANIELA PORRI	2625 MIDDLEFIELD RD #888	PALO ALTO	CA	94306
DANIELLE MARIE IUS	680 ROYCE LN	CHICO	CA	95973
DANN S MOSER	374 CHICO CANYON RD	CHICO	CA	95928
DANNY & RUTH CUFFMAN	PO BOX 1053	ORLAND	CA	95963
DANNY E & CHERYL L LUND	PO BOX 1086	ELK GROVE	CA	95759
DANNY G & CATHLEEN T GRZANICH	9782 JONES AVE	DURHAM	CA	95938
DANNY J & SHAWN M ANDREASEN	761 CARPERS CT	CHICO	CA	95973
DANNY L & MIRANDA ALISON CHAPMAN	3663 COTHRIN RANCH RD	SHINGLE SPRINGS	CA	95682
DANNY R JOHNSON	2960 BONANZA	SAN CLEMENTE	CA	92673
DANNY RICHARD & CHRISTINE LYNN GUBBELS	PO BOX 924	FOREST RANCH	CA	95942
DANNY V & SUSAN R BUIST	744 WOODBRIDGE DR	CHICO	CA	95926
DANTE & SANDI PERANO	4790 CAUGHLIN PKWY #515	RENO	NV	89519
DAREN M & CHERYL J THOMPSON	3113 VICKSBURG CT	CHICO	CA	95973
DARIN & AMANDA PANTALEONI	1019 CENTER AVE	GRIDLEY	CA	95948
DARIN & MICHELLE BERRY	5602 VISTA TERRA LN	SPARKS	NV	89436
DARIN M & KRISTINE A ROLFE	2749 ZION WAY	HANFORD	CA	93230
DARIO J ROMANO	6320 EASTMONT CT	CARMICHAEL	CA	95608
DARRAH LYNN HOPPER	PO BOX 186	CHESTER	CA	96020
DARRELL DWAYNE & DARCY NICOLE HARE	5336 SANTA BARBARA AVE	SPARKS	NV	89436
DARRELL G & CHERI S COOPER	515 GRAND CANYON DR	PASO ROBLES	CA	93446
DARRELL L & JANET K GARCIA	3606 PARKHILL DR	LAKE ALMANOR	CA	96137
DARRELL L PAYNE	PO BOX 246	CHESTER	CA	96020
DARREN C & SANDRA SUE JOHNSON	640 VINE HILL WAY	MARTINEZ	CA	94553
DARREN MICHAEL & LONI THERESE HOLT	31941 ROAD 160	VISALIA	CA	93292
DARREN R & STORMIE L STRAND	PO BOX 1907	CHESTER	CA	96020
DARREN RICE	5209 ANITA RD	CHICO	CA	95973
DARRIN K ANDERSON	719 CORTE MADRID	VACAVILLE	CA	95688
DARRYL E & MARLENE JOY PETERSEN	4063 MOSELLE CT	PLEASANTON	CA	94566
DARRYL L & JOLYN G HANN	16931 EDGEWATER LN	HUNTINGTON BEACH	CA	92649
DARRYL WILLIAMLEE WEDDLE	PO BOX 321	CHESTER	CA	96020
DARWIN E & BARBARA A SMITH	7040 COUNTY RD	ORLAND	CA	95963
DARWIN L & KAREN A HINTZ	8422 TWIN TRAILS DR	SACRAMENTO	CA	95843
DARYL & KRISTINE DASSINGER	5592 SPANDRELL CIRLCE	SPARKS	NV	89436
DARYL D ALBERICO	6357 COUNTY RD	WILLOWS	CA	95988
DARYL DE JEAN	PO BOX 182221	CORONADO	CA	92178
DARYL F & JANET L STOTTS	9312 BIG BEAR LAKE CT	BAKERSFIELD	CA	93312
DARYL VANELLA	1501 GILBERT LN	CHICO	CA	95926
DAVE A COBBLE	1090 YORKTOWN DR	SUNNYVALE	CA	94087
DAVE L & JENNIFER L KELLER	7804 ALMERIA CT	SPARKS	NV	89436
DAVID & CATHLIN GINNO	13953 LIMOUSIN DR	CHICO	CA	95973
DAVID & DEBI HERDRICH	116 BIG JAKE WAY	GALT	CA	95632
DAVID & HOLLAWAY-VINSON KIM VINSON	PO BOX 1651	SEBASTOPOL	CA	95473
DAVID & JENNIE WORKING	171 MANOR DR	LAKE ALMANOR	CA	96137

C/O THE POOLE FAMILY TRUST

DAVID & LINDA BURGER	2159 ANGUS DR	WALNUT CREEK	CA	94598
DAVID & MARCIE CHINCHEN	9590 LOTT RD	DURHAM	CA	95938
DAVID & RENE COMAIANNI	PO BOX 637	WESTWOOD	CA	96137
DAVID & ROBIN ROOF	3609 LAKE ALMANOR DR	LAKE ALMANOR	CA	96137
DAVID & VICKIE THOMASON	762 WATSON RD	CHESTER	CA	96020
DAVID & WALKER CAROLYN YOSKOWITZ	3375 SAN ANTONIO ST	CORPUS CHRISTI	TX	78411
DAVID A & / OR WYNNETTA L REGLI	161 PENINSULA DR	LAKE ALMANOR	CA	96137
DAVID A & BARBRA L PEIXOTO	301 JARROW CT	ROSEVILLE	CA	95661
DAVID A & CHERI R COULTER	8410 BIACHI RD	ROSEVILLE	CA	95747
DAVID A & DONNA R HALEY	1578 PARKER CT	NAPA	CA	94559
DAVID A & ELIZABETH COBBLE	PO BOX 1063	CHESTER	CA	96020
DAVID A & JANETH WOLENIK	10356 ALTA MESA RD	WILTON	CA	95693
DAVID A & JULIE L MATA	110 SECOND ST	WOODLAND	CA	95695
DAVID A & OBA-WINSLOW CAROL WINSLOW	2853 LONGWOOD DR	CHICO	CA	95928
DAVID A & RHONDA F CHOATE	1961 LARKIN RD	GRIDLEY	CA	95948
DAVID A & SHIRLEE A DAVIDSON	631 COUNTRY DR	CHICO	CA	95928
DAVID A & SUSAN LAURELL LA GROUE	PO BOX 1925	CHESTER	CA	96020
DAVID A PADILLA	215 PENINSULA DR	WESTWOOD	CA	96137
DAVID A PLANKA	91 SAN CARLOS WAY	NOVATO	CA	94945
DAVID A STAMM	1990 GREEN ST #404	SAN FRANCISCO	CA	94123
DAVID A WILLIAMS	PO BOX 199	GENOA	NV	89411
DAVID AARON	4018 TAYLOR RD	LOOMIS	CA	95650
DAVID ALAN MATYE	518 RED RIVER DR	LAKE ALMANOR	CA	96137
DAVID ALLEN & GRETCHEN LYNN SARMENTO	PO BOX 1417	CHESTER	CA	96020
DAVID ALLEN & TONI LINN ECKERT	P O BOX 92	CHESTER	CA	96020
DAVID ARTHUR & CROSSON CHRISTINE MARIE COBBLE	1090 YORKTOWN DR	SUNNYVALE	CA	94087
DAVID B & CHRISTINA MOORE	792 WESTMONT CT	CHICO	CA	95926
DAVID B & JULIE E MONDAY	P O BOX 1114	CHESTER	CA	96020
DAVID B & KATHIE A WHITESSELL	1043 4TH ST	COLUSA	CA	95932
DAVID B & MARIA M KRAATZ	6 ANNA CT	CHICO	CA	95928
DAVID B GALLEGOS	283 OSPREY LOOP	CHESTER	CA	96020
DAVID C & CANNON JULIE GARDNER	PO BOX 2038	DUBLIN	CA	94568
DAVID C & CAROL S MAY	331 LAGUNA VISTA	ALAMEDA	CA	94501
DAVID C & CATHERINE M FROST	9644 E PRESERVE WAY	SCOTTSDALE	AZ	85262
DAVID C & CHRISTINE P MILLIGAN	18231 GADWALL ST	WOODLAND	CA	95695
DAVID C & CONSTANCE M G SLUSHER	78 FOX PEAK DR	LAKE ALMANOR	CA	96137
DAVID C & CONSTANCE M G SLUSHER	P O BOX 451	CHESTER	CA	96020
DAVID C & CONSTANCE MG SLUSHER	P O BOX 129	CHESTER	CA	96020
DAVID C & DANA K JOHNSON	21465 SNOOKS RD	COLFAX	CA	95713
DAVID C & DEHN LYDIA WELCH	836 LASSEN VIEW DR	LAKE ALMANOR	CA	96137
DAVID C & DOROTHY D AITKEN	341 MAIDU DR	CHESTER	CA	96020
DAVID C & HOLLOWAY-VINSON KIM VINSON	PO BOX 1651	SEBASTOPOL	CA	95473
DAVID C & IRENE BLOMGREN	825 TIMBER RIDGE RD	LAKE ALMANOR	CA	96137
DAVID C & KAREN M BAKER	PO BOX 1044	CHESTER	CA	96020
DAVID C & KATHY D H GIPSON	PO BOX 1608	CHESTER	CA	96020
DAVID C & TONNA G HENSON	11682 SADDLE RD	MONTEREY	CA	93940
DAVID D & CAROL A BROWN	4 CAPISTRANO PL	CHICO	CA	95973
DAVID D & STEPHANIE B BANTA	10 ANCHORAGE WAY	NEWPORT BAECH	CA	92663
DAVID E & CATHERINE Y PIERCE	12561 HIGHWAY 99 EAST	RED BLUFF	CA	96080
DAVID E & DEBRA L LUNDBERG	16 SEGA DR	CHICO	CA	95928
DAVID E & ERWIN CHERYL L EHRKE	3950 GIBALTAR DR	RENO	NV	89509
DAVID E & KAREN L ASHE	3382 CEDAR LN	LAKE ALMANOR	CA	96137
DAVID E & LOUISE K CLAASSEN	1195 RAMADA DR	PASO ROBLES	CA	93446
DAVID E & SUSAN C HENISE	460 SHERMAN RD	CHESTER	CA	96020
DAVID E THAYER	P O BOX 67	CANYONDAM	CA	95923
DAVID EARL JACKSON	PO BOX 3358	RENO	NV	89505
DAVID F & SUZANNE L NEWMAN	160 IDYLBERRY DR	LAKE ALMANOR	CA	96137
DAVID G & JOYCE F RYN	PO BOX 664	CHESTER	CA	96020
DAVID G & LISA T HOFMAN	9790 PASSA TEMPO DR	RENO	NV	89511
DAVID G & SALLY B SULLIVAN	8735 SW IRONSTONE PL	BEAVERTON	OR	97007
DAVID G TURNER	360 WILHOITE	CHESTER	CA	96020
DAVID GLEN DUEY	3321 HILL CREST DR	LAKE ALMANOR	CA	96137
DAVID H & FLORENCE O H PRICE	PO BOX 459	CHESTER	CA	96020
DAVID H & FLORENCE O PRICE	P O BOX 459	CHESTER	CA	96020
DAVID H & ROBIN S MYERS	PO BOX 427	COLUSA	CA	95932
DAVID H & SPINETTI ROBIN M MYERS	PO BOX 427	COLUSA	CA	95932
DAVID H MYERS	PO BOX 427	COLUSA	CA	95932
DAVID HAROLD & RACHAEL LONG	PO BOX 173	ZAMORA	CA	95698
DAVID I & JEAN N RABO	10154 JONES AVE	DURHAM	CA	95938
DAVID J & CHRISANDRA HOUSE	3685 WOODLAKE DR	LAKE ALMANOR	CA	96137
DAVID J & CHRISANDRA M HOUSE	3685 WOODLAKE DR	LAKE ALMANOR	CA	96137
DAVID J & CHRISTINE S LINDOW	225 LAS QUEBRADAS	ALAMO	CA	94507
DAVID J & JERRIE S DEL BONTA	2204 RELLEVUE RANCH RD	SANTA ROSA	CA	95407
DAVID J & KERI M REED	PO BOX 1801	CHESTER	CA	96020
DAVID J & MICHELLE L TRUJILLO	788 MARRON WAY	GARDNERVILLE	NV	89460
DAVID J & PATRICIA J CAHOON	PO BOX 180	CHESTER	CA	96020
DAVID J & ROBIN K SIGEL	455 E 2ND AVE	CHICO	CA	95926
DAVID J & VICKI L CECY	9055 SOQUEL DR	APTOS	CA	95003
DAVID J BAUMANN	P O BOX 1057	CHESTER	CA	96020
DAVID J BAUMANN	PO BOX 1057	CHESTER	CA	96020
DAVID J BRANCH	157 LASSEN ST	CHESTER	CA	96020
DAVID J BRAUN	2681 18TH AVE	SAN FRANCISCO	CA	94116
DAVID J DE ROSE	3500 TUPELO DR	WALNUT CREEK	CA	94598

CERTIFIED PUBLIC ACCOUNTANT

DAVID J HOIFJELD	3760 LAKE ALMANOR DR	LAKE ALMANOR	CA	96137
DAVID JOHN EICHELBERGER	PO BOX 431	FOREST RANCH	CA	95942
DAVID JOSEPH & KATHERINE ANNE NIETO	4063 LIVE OAK LN	YORBA LINDA	CA	92886
DAVID JOSEPH & LAURIE ANN CASHMAN	900 S MEADOWS PKWY #3424	RENO	NV	89521
DAVID K & JOANNE WILSON	602 ALMOND GROVE CT	CHICO	CA	95973
DAVID K & MARIE M MAY	11 TRADITION PL	IRVINE	CA	92602
DAVID K & SHAWN L HARRIS	1243 ORLOFF DR	PLEASANTON	CA	94566
DAVID K BEHRENDT	1093 W 23RD ST	SAN PEDRO	CA	90731
DAVID L & BOLGER CATHERINE L HANSON	17022 W 85TH PL	ARVADA	CO	80007
DAVID L & FERNANDEZ JODEL K EBRIGHT	4212 TULIYANI DR	CHICO	CA	95973
DAVID L & JULIE KIEFER RIGBY	8224 SHADOWOOD CT	GRANITE BAY	CA	95746
DAVID L & LONA RAY ADAMS	4229 DESPERADO CT	SPARKS	NV	89436
DAVID L & TERESA E KOROL	16 AUSTIN ST	SAN ANSELMO	CA	94960
DAVID L & THERESA F CARSON	261 LA HONDA DR	MILPITAS	CA	95035
DAVID L & TINA M HEDGE	740 PINE WAY	CHESTER	CA	96020
DAVID M & ANNE C LITTLE	590 E MAGNOLIA AVE	PORTOLA	CA	96122
DAVID M & DONNA L HARRIS	P O BOX 109	CHESTER	CA	96020
DAVID M & ELIZABETH R GATES	2887 ROYAL PARK DR	CAMERON	CA	95682
DAVID M & KATHRYN M STALEY	6511 FALL RIVER CIR	RENO	NV	89523
DAVID M & ROSEMARY E DAVISON	203 JETER ST	SANTA CRUZ	CA	95060
DAVID M & SHERI A ROLLO	327 MOORE ST	SANTA CRUZ	CA	95060
DAVID M & SHIRLEY M TRSTS KARNES	13701 TYPPEE WAY	IRVINE	CA	92620
DAVID M FISCHER	PO BOX 586	CHESTER	CA	96020
DAVID MICHAL & TERRY JEAN FLOYD	427 PONDEROSA DR	LAKE ALMANOR	CA	96137
DAVID N & FRANCES A KATHRINER	15 ROSS DR	MORAGA	CA	94556
DAVID N & KAREN A SCOTT	326 OSPREY LOOP	CHESTER	CA	96020
DAVID NEIL & DEBORAH KAY ARNESON	4720 ESTRADA AVE	ATASCADERO	CA	93422
DAVID NOORIEL & LAUREN KELLY NISSIM	2216 SAN MIGUEL DR	WALNUT CREEK	CA	94596
DAVID P & BOERO SALLY E LAZZARESCHI	65 CREEK VIEW CIR	LARKSPUR	CA	94939
DAVID P & KRISTINE L RYAN	136 LAKEHURST DR	VACAVILLE	CA	95687
DAVID P & MARILYN T CUTLER	627 W MOUNTAIN RIDGE RD	LAKE ALMANOR	CA	96137
DAVID P RAINEY	667 SPRING CREEK DR	WESTWOOD	CA	96137
DAVID R & AMBU L FORD	609 PENINSULA DR	LAKE ALMANOR	CA	96137
DAVID R & AURELIA A JEWELL	PO BOX 1728	CHESTER	CA	96020
DAVID R & JEANNETTE M DILLABO	5127 PENNINGTON RD	LIVE OAK	CA	95953
DAVID R & JOANNE M FULLER	5 CANTERBURY CIR	CHICO	CA	95926
DAVID R & JUDITH A CATO	549 COUNTRYSIDE LN	CHICO	CA	95973
DAVID R & MARY ELLEN SHAW	3710 LA COSTA AVE	CASTRO VALLEY	CA	94546
DAVID R & PAMELA JEAN VAN SICKLE	240 ROYAL PALM PL	DANVILLE	CA	94526
DAVID R & ROBERTA D TRUSTEES BURKE	38253 RUSSELL BLVD	DAVIS	CA	95616
DAVID R MARZETTA	20289 BEAR CREEK RD	LOS GATOS	CA	95033
DAVID RAVEN	1073 E 7TH ST	CHICO	CA	95928
DAVID REYNOLDS	PO BOX 185	CHESTER	CA	96020
DAVID RICHARD & TAMARA LYNN PARR	15 GARDEN ROCK RD	SAN ANSELMO	CA	94960
DAVID RYAN FINKBEINER	12011 BEL RED RD #100	BELLEVUE	WA	98005
DAVID RYAN FINKBEINER	12011 BEL-RED RD #206	BELLEVUE	WA	98005
DAVID S & BRENDA J DRESSLER	234 WINDING CANYON LN	FOLSOM	CA	95630
DAVID S & SUSAN B COLBY	6208 EVEREST WAY	SACRAMENTO	CA	95842
DAVID S REYNOLDS	PO BOX 185	CHESTER	CA	96020
DAVID SCOTT & DEBRA JANE SANFORD	PO BOX 1362	ATASCADERO	CA	93423
DAVID SCOTT & MC DOWELL ROBBYN FEHRMAN	1013 E CARVER RD	TEMPE	AZ	85284
DAVID SHAFFER	PO BOX 175	YOLO	CA	95697
DAVID TIM & PATRICIA ANN CAMPBELL	P O BOX 1137	CHESTER	CA	96020
DAVID V & LINDA K DEWEY	10277 EL BANDITO LN	DURHAM	CA	95938
DAVID VINCENT	1503 MADDEN CT	YUBA CITY	CA	95993
DAVID W & JUDY A WHITLOW	PO BOX 1602	CHESTER	CA	96020
DAVID W & ROBIN R ROOF	3609 LAKE ALMANOR DR	LAKE ALMANOR	CA	96137
DAVID W & WENDI K DURKIN RENTAL PROPERTIES LLC	231 HIGHWOOD CIR	LAKE ALMANOR	CA	96137
DAVID W BASSO	34 SAN MATEO CT	SAN RAFAEL	CA	94903
DAVID W BURCHARD	3453 BIG SPRINGS DR	WESTWOOD	CA	96137
DAVID W MEYER	18 WILLOW SPRING LN	MORAGA	CA	94556
DAVID W WALLS	P O BOX 766	CHESTER	CA	96020
DAVID W WALLS	PO BOX 766	CHESTER	CA	96020
DAVID WARREN	2500 ESTES RD	CHICO	CA	95928
DAVID WAYNE & JULIE ANN CROFTS	10693 CODY DR	RED BLUFF	CA	96080
DAVID WAYNE TENNISON	4625 PALO MINO WAY	ANTIOCH	CA	94509
DAVID WILLIAM & KATHLEEN ANNE MOELLER	7700 GLENHAVEN RD	SOQUEL	CA	95073
DAVID WILLIAM & WENDI KRISTINE DURKIN	1297 LASSEN VIEW DR	LAKE ALMANOR	CA	96137
DAVID WILLIAM & WENDI KRISTINE DURKIN	231 HIGHWOOD CIR	LAKE ALMANOR	CA	96137
DAVIS KIM MARTHA KOWLESKI	81 DOMINICAN DR	SAN RAFAEL	CA	94901
DAVIS PROPERTIES AND INVESTMENTS 1978, LLC	605 MEADOW ROCK LN	RENO	NV	89511
DAWN E GEE	819 MACMAHAN WAY	PETALUMA	CA	94954
DAWSON WORKING	171 MANOR DR	LAKE ALMANOR	CA	96137
DE PUE WAREHOUSE COMPANY INC	PO BOX 490	WILLIAMS	CA	95987
DEAN & ANNA BROWN	127 BALDWIN DR	DANVILLE	CA	94526
DEAN & MARTY MELANIE ENGLER	1551 LAZY TRAIL DR	CHICO	CA	95926
DEAN & SUSAN RAE GODDEARL	14749 NICOLLE DR	NEVADA CITY	CA	95959
DEAN A & MARY ELLEN TOLL	3358 CANYON OAKS TERRACE	CHICO	CA	95928
DEAN E & PENELOPE W SHEPARDSON	728 CONIFER TRL	LAKE ALMANOR	CA	96137
DEAN EDWARD & TIFFANY RENEE RUMBERGER	9475 CANNONSHIRE CT	LOOMIS	CA	95650
DEAN ENGLER	1551 LAZY TRAIL DR	CHICO	CA	95926
DEAN O MC GILL	3071 BORGATA WAY	EL DORADO HILLS	CA	95762
DEANNA D PAESELER	1501 PARK CT	NOVATO	CA	94945



DEANNA J & ROBERT B LFE HICKS	C/O PATRICK ROTH	9535 SNOWY SPRINGS CIR	ELK GROVE	CA	95758
DEANNA J WELCH		3696 PARKHILL DR	LAKE ALMANOR	CA	96137
DEANNA WELCH		3524 PARK HILL DR	WESTWOOD	CA	96137
DEBBIE BLAKELEY		PO BOX 240	CHESTER	CA	96020
DEBBIE M & FRANK E BELSER		6 MYRTLE DR	OROVILLE	CA	95966
DEBBIE M CLARKE		PO BOX 1668	CHESTER	CA	96020
DEBBRA & CHRISTOPHER RHOADS		PO BOX 1541	CHESTER	CA	96020
DEBERAH C ALLEN		3663 PARK HILL DR	LAKE ALMANOR	CA	96137
DEBORA LYNN GILMER		1381 LUCY WAY	CHICO	CA	95973
DEBORAH A HOLDEN		104 TOP OF THE WEST	CHESTER	CA	96020
DEBORAH A RYAN		2366 TEMPLETON DR	REDDING	CA	96002
DEBORAH ANN MURRAY		3039 OAK KNOLL DR	REDWOOD CITY	CA	94062
DEBORAH K HUSTON		PO BOX 301	CHESTER	CA	96020
DEBORAH KAY & MICHAEL GEORGE BRODIE		33 BLACKSTONE CT	CHICO	CA	95928
DEBORAH L & KEVIN M HUSSEY		10218 EVENSHAM PL	TRUCKEE	CA	96161
DEBORAH L BROWN RIGG		PO BOX 61	CHESTER	CA	96020
DEBORAH R HULSEY		510 PEHAR RD	CHESTER	CA	96020
DEBORAH STEWART EBERT		15332 ANTIOCH ST #503	PACIFIC PALISADES	CA	90272
DEBRA L SHRUM		1425 SHERWOOD DR	TURLOCK	CA	96020
DEBRA S WOOD		PO BOX 174	DURHAM	CA	95938
DEL HOULE LLC A CA LLC		14870 MARIE CT	SAN MARTIN	CA	95046
DEL ROEHRICK	FOSTER NANCY	1335 ROCKY VISTA CT	RENO	NV	89521
DELBERT V GERKEN		533 LEISURE WORLD	MESA	AZ	85206
DELLA M WRIGHT		5038 ARDEN WAY	PARADISE	CA	95969
DELMAR L FUHRMAN		2870 E STATE RD	DUBOIS	IN	47527
DELORES ANN OWEN		11755 BENNETTA LN	GILROY	CA	95020
DELVIN E & NANCY J SANDERS		339 BULLOCK RD	OAKLAND	CA	97462
DEMETRIUS C & KEOSIAN JANA NOGARA		140 BERNAL AVE	MOSS BEACH	CA	94038
DEMPSTER J & CHERYL J WILLIAM		2628 W CONIFER DR	EAGLE	ID	83616
DENIS M & ROCKLYN K HUMPHREYS		2550 OLD WAVERLY CT	SPARKS	NV	89436
DENIS PATRICK O LEARY		P O BOX 370663	MONTARA	CA	94037
DENISE E KENNEDY		1500 W EL CAMINO AVE #143	SACRAMENTO	CA	95833
DENISE GIBSON		PO BOX 636	PENRYN	CA	95663
DENISE KENNEDY		1500 W EL CAMINO AVE #143	SACRAMENTO	CA	95833
DENISE L KELLY		406 ENTLER AVE	CHICO	CA	95928
DENISE M & JEFFREY C ROOT		2100 NEW YORK CREEK CT	EL DORADO HILLS	CA	95762
DENNIS & CYNTHIA JOANNE DARLINGTON		420 N MESA ST	SUSANVILLE	CA	96130
DENNIS & DIAZ RACHAEL JACKSON		95 MILLET LN	OROVILLE	CA	95966
DENNIS & DONNA CANCELLA		289 INGLEWOOD DR	CHESTER	CA	96020
DENNIS & DONNA CANCELLA		PO BOX 1310	CHESTER	CA	96020
DENNIS & EDDI DEROMEDI		492 E 3RD ST	CHICO	CA	95928
DENNIS & JACKIE FURRY		1579 MUIR AVE	CHICO	CA	95973
DENNIS & JANA L MODENA		3503 STANDISH CT	FAIRFIELD	CA	94534
DENNIS & JANA MODENA		3503 STANDISH CT	FAIRFIELD	CA	94534
DENNIS A CAHOON		752 MUIR AVE	CHICO	CA	95973
DENNIS A SIMKINS		PO BOX 7744	AUBURN	CA	95604
DENNIS ALLEN & JUDITH ANN SIMKINS		PO BOX 7744	AUBURN	CA	95604
DENNIS E & JO-ANN B GLENDENNING		234 PENINSULA DR	WESTWOOD	CA	96137
DENNIS E & TRACY L HUGO		P O BOX 252	CHESTER	CA	96020
DENNIS E SIMPSON		P.O. BOX 203	CHESTER	CA	96020
DENNIS F & SUSAN E DE MARTILE		417 WEBSTERS CT	ROSEVILLE	CA	95747
DENNIS H & ANN ELISE HAYES		273 WILD ROSE CIR	CHICO	CA	95973
DENNIS H MC NEIL		4160 DRESSER RD	YUBA CITY	CA	95993
DENNIS HUGH GIUNTINI		545 LAKEWOOD WAY	SUSANVILLE	CA	96130
DENNIS I & MARSHA A PATRICK		14819 HILLTOP DR	RED BLUFF	CA	96080
DENNIS J & JUDITH A BROSELLE		2943 HWY 147	WESTWOOD	CA	96137
DENNIS JOHN BOULLAND		PO BOX 374	REDWOOD ESTATES	CA	95044
DENNIS K & MARY J WILLIAMS		323 MAIDU DR	CHESTER	CA	96020
DENNIS L & JULIE A BUCHANAN		175 SALOMON CIR #201	SPARKS	NV	89434
DENNIS L & ROBIN L SCHUMACHER		PO BOX 765	CHESTER	CA	96020
DENNIS L & SHIRLEY J GEORGE		3060 CAMILL DR	RENO	NV	89509
DENNIS M & ANN M FINNEGAN		24 PIPER CT	NOVATO	CA	94947
DENNIS M & JUDITH A SPOONER		936 COUNTY RD	WILLOWS	CA	95988
DENNIS M & LINDA S SILVA		19309 LAKERIDGE RD	CASTRO VALLEY	CA	94546
DENNIS P & KATHLEEN F GERBICH		650 E MOUNTAIN RIDGE RD	LAKE ALMANOR	CA	96137
DENNIS RAY MC EFEE		6505 SALEM RD	LAKE ALMANOR	CA	96137
DENNIS S & BARBARA POOLER		1458 LEWIS OAK RD	GRIDLEY	CA	95948
DENNIS W & CARLA C HEISE		436 HAWTHORNE LN	BENICIA	CA	94510
DENNIS W & CHERYL C EVANS		214 CREEKHAVEN DR	LAKE ALMANOR	CA	96137
DENNIS W & GALE SUE DURKIN		1766 BIDWELL AVE	CHICO	CA	95926
DENY L & RONELE M DOTSON		PO BOX 17261	RENO	NV	89521
DEREK & KIMBERLY PARKER		501 46TH ST	SACRAMENTO	CA	95819
DEREK ANTHONY & MEGAN ANNE ROSSI		3057 HOOVER ST	REDWOOD CITY	CA	94063
DEREK J & LARA G TWITCHELL		146 BAILEY CREEK RD	LAKE ALMANOR	CA	96137
DERON & MAUREEN DALBY		PO BOX 760	CHESTER	CA	96020
DERON R & MAUREEN A DALBY		P O BOX 760	CHESTER	CA	96020
DERON ROBERT & MAUREEN ALANA DALBY		PO BOX 760	CHESTER	CA	96020
DESIREE A BROWN		PO BOX 336	CHESTER	CA	96020
DEVERE E & MARION A BARKER		4305 DESERT HILLS DR	SPARKS	NV	89436
DEVIN M & JOHNSON CYNTHIA A SCRUGGS		1453 HUNTER LAKE DR	RENO	NV	89509
DEVORRAH MILLER & DAVID ARVIN MOSS		14800 NAPOLEAN CT	RENO	NV	89511
DEWEY A & LORI J DURAN		857 EL CERRO BLVD	DANVILLE	CA	94526
DI YO GE LLC		2422 NICKEL CANYON DR	ROSHARON	TX	77583

DIANA S GARCIA		1092 VICEROY DR	CHICO	CA	95973
DIANA WILLIAMS		396 S FERNWOOD CIR	SUNNYVALE	CA	94085
DIANE K MELVIN		1238 BROOKDALE AVE	MOUNTAIN VIEW	CA	94040
DIANE L & BUCKLEY O DOWDEN		3680 BIG SPRINGS RD	LAKE ALMANOR	CA	96137
DIANE M & CARRASCO GREGORY A MILLER		289 BROADMOOR BLVD	SAN LEANDRO	CA	94577
DIANE M & THOMAS E KNIGHT		396 WYMOUTH WAY	CHICO	CA	95973
DIANE SUE MINER		PO BOX 937	VIRGINIA CITY	NV	89440
DIETER H & NANCY J EWALD		23499 KINGSBURY RD	MIDDLETOWN	ID	83644
DILLON ANTHONY OXBORROW		1216 GORDON AVE	RENO	NV	89509
DILLON E & CAROLINA M MARTIN		P O BOX 610	CHESTER	CA	96020
DINA C RABO		885 GLENN ST	CHICO	CA	95928
DINO BERTOLUZZA		PO BOX 1034	CHESTER	CA	96020
DIRK R & KIMBERLY V DIEFENDORF		343 W POPLAR AVE	SAN MATEO	CA	94402
DIXIE J GONZALES		PO BOX 807	HALF MOON BAY	CA	94019
DIXON & SHARI BYRAM LIEBY		13903 DOGWOOD CT	SULTAN	WA	98294
DIYOGE LLC		2422 NICKEL CANYON DR	ROSHARON	TX	77583
DMW HOLDINGS LLC		PO BOX 199	GENOA	NV	89411
DOLORES B JOHNSON		254 WINDING CANYON LN	FOLSOM	CA	95630
DOLORES MARIE GARD		PO BOX 125	CHESTER	CA	96020
DOLORES MARIE GARD		PO BOX 936	VALDEZ	AK	99686
DOMBEYA LLC		1965 SHERIDAN AVE	SAN DIEGO	CA	92103
DOMINIC A & YVETTE V SANFILIPPO		16 JAC-O-LYN WAY	CHICO	CA	95973
DOMINIC F & SARA E ALONSO		16915 KETCHAM LN	LINDEN	CA	95236
DOMITA WINSOR-PORTER		3515 WELLINGTON PL	SOUTHPORT	NC	28461
DON & BERGER MARGARET JACK		PO BOX 691	CHESTER	CA	96020
DON & CLAUDIA S ANDERSON		3 SEVILLANO CT	CHICO	CA	95928
DON & MARGARET JACK		PO BOX 691	CHESTER	CA	96020
DON A & BARBARA J ANDERSON		8248 COUNTY RD #29	GLENN	CA	95943
DON C & DONETA F HUNTER		4134 GOLDFINCH CT	CHICO	CA	95973
DON E & LINDA KAY WILLIS		117 TOP OF THE WEST DR	LAKE ALMANOR	CA	96137
DON J & JENNIFER A GRAHAM		5789 FUTURA WAY	SANTA ROSA	CA	95409
DON JACK & BERGER MARGARET JACK		PO BOX 691	CHESTER	CA	96020
DON KEITH & DONNA LOUELLYN ALEXANDER		2585 SNOWBERRY RIDGE CT	WEST LINN	OR	97068
DON L & BERGER MARGARET A JACK		PO BOX 691	CHESTER	CA	96020
DONALD & DEBRA ENDSLEY		5255 RESERVATION RD	PLACERVILLE	CA	95667
DONALD & LEANNA H DAUGHERTY		P O BOX 944	CHESTER	CA	96020
DONALD & TAMI L PEREZ		7864 COUNTY RD	PRINCETON	CA	95970
DONALD A & BEVERLY J LORENZ		15 ELMWOOD PL	MENLO PARK	CA	94025
DONALD A & CONNIE A BERNARD		4228 OLIVE HIGHWAY	OROVILLE	CA	95966
DONALD A & MARJORIE E FRYER		5782 MOUNTAIN VIEW AVE	YORBA LINDA	CA	92886
DONALD A & SALLY D MITCHELL COX		15405 LOWERY RD	RED BLUFF	CA	96080
DONALD A & SHIRLEY A JOHNSON		3731 HOMESTEAD RD	RESCUE	CA	95672
DONALD ARTHUR SALISBURY		5858 BROOKLINE LN #8	SAN LUIS OBISPO	CA	93401
DONALD B HANSEN		478 ALTA DR	SUSANVILLE	CA	96130
DONALD BOSCO		1043 MELBOURNE BLVD	SAN JOSE	CA	95116
DONALD BRUCE & JUDITH LYNN FOWLER		2070 BIDWELL AVE	CHICO	CA	95926
DONALD C & ROBERTA L HILDEBRANDT		606 ASHLEY AVE	WOODLAND	CA	95695
DONALD CORVIN & SCHNEIDER ELLEN LEWIS		1425 BRAHMA ST	PATTERSON	CA	95363
DONALD D & CAROL A FRANKLIN		1042 LARCH AVE	MORAGA	CA	94556
DONALD DUWAYNE & LINDA BERRY PRESTON		415 TICE HOLLOW CT	WALNUT CREEK	CA	94595
DONALD E & DARILYN THADEN		3131 CLAIRIDGE WAY	SACRAMENTO	CA	95821
DONALD E & LYNNE L BOBO		2520 N VALENCIA ST	SANTA ANA	CA	92706
DONALD E & MONIQUE B NOWICKI		150 WAYNE CT	VACAVILLE	CA	95687
DONALD E & SHERRIE J CLINGER		PO BOX 1291	DAYTON	NV	89403
DONALD E & VIRGINIA L MILLER		P O BOX 337	CHESTER	CA	96020
DONALD E CARLSEN		987 JONELL LN	CHICO	CA	95926
DONALD E EASTES		PO BOX 1553	CHESTER	CA	96020
DONALD E NILES NILES		4534 JASON CT	CHICO	CA	95928
DONALD E THADEN		3131 CLAIRIDGE WAY	SACRAMENTO	CA	95821
DONALD EUGENE & PARENT JOAN ELLEN COUCH		1835 WISTERIA LN	CHICO	CA	95926
DONALD EUGENE & REBECCA KAISER LYTLE		604 MILLER AVE	CHICO	CA	95928
DONALD F & NORMA GWENN EWER		PO BOX 3030	CHESTER	CA	96020
DONALD G & JANE L ROGERS		PO BOX 74	CHICO	CA	95927
DONALD G & KRISSIE M LINDSEY		1611 PAM LN	SAN JOSE	CA	95120
DONALD GARY & HISER-HAYNES TERRI L HAYNES		PO BOX 1335	CHESTER	CA	96020
DONALD I & KARYN D BERGEN		2478 ALAMO COUNTRY CIR	ALAMO	CA	94507
DONALD K FELT		PO BOX 309	ASHLAND	OR	97520
DONALD L & LELAV THOMAS	50% EACH	9560 PRUNEDALE SOUTH RD	SALINAS	CA	93907
DONALD L & LELAV TRUSTEES THOMAS		9560 PRUNEDALE SOUTH RD	SALINAS	CA	93907
DONALD L & LISA M DICKENSON		337 MARMORE RD	CHICO	CA	95928
DONALD LEONARD BAY		3255 HUDSON AVE	CHICO	CA	95973
DONALD M & BARBARA J GALLAGHER		745 LASSEN VIEW DR	LAKE ALMANOR	CA	96137
DONALD M & KVALE GISELA H WILSON		2855 IDLEWILD DR #227	RENO	NV	89509
DONALD M & ROBERT GALLAGHER		5702 HATCHERY CT	PENNGROVE	CA	94951
DONALD O & JEAN A NOBLE		145 CANYON DR	OROVILLE	CA	95966
DONALD P & JANET M ROLLOFSON		2337 DODGE LN	CARMICHAEL	CA	95608
DONALD R & AMANDA W H BLANTON	C/O HAILSTONE STEPHEN & LENORE	1890 VILLAGE CT	HOLLISTER	CA	95023
DONALD R & CAROLE D TOWNSEND		P.O. BOX 1638	CHESTER	CA	96020
DONALD R & ELLA H TRAVERS		PO BOX 1255	DURHAM	CA	95938
DONALD R & EMMY G SORTOR		1741 SONOMA AVE	BERKELEY	CA	94707
DONALD R & HELEN M GRAVES		4074 HWY 147	LAKE ALMANOR	CA	96137
DONALD R & PATRICIA D MC CORMICK		2449 MERCED ST	NAPA	CA	94558
DONALD R SCHRICKER		1055 TAPADERO TRL	RENO	NV	89521

DONALD W & BONNIE S ALTIG		2865 HERON LOOP	ALBANY	OR	97322
DONALD W & DEBRA S SACUSKIE		622 WILLHOITE RD	CHESTER	CA	96020
DONALD W SPRING		P O BOX 5544	CHICO	CA	95927
DONALD W TALLEY		1047 W SYCAMORE ST	WILLOWS	CA	95988
DONNA ADELE SYLVESTER		PO BOX 205	CHESTER	CA	96020
DONNA E TRUSTEE ATTWOOD		5705 FRIARS RD #38	SAN DIEGO	CA	92110
DONNA F CAIN		518 MANZANITA WAY	LAKE ALMANOR	CA	96137
DONNA K KARST		409 BAY ST	SANTA CRUZ	CA	95060
DONNA M LAWLER		1309 BAY BRIDGE CT	EDMOND	OK	73034
DONNA M MARTIN		5345 GLEN HAVEN RD	SOQUEL	CA	95073
DONNA M PILGRIM		PO BOX 38	CHESTER	CA	96020
DONNA M RAMSEY		PO BOX 534	CHESTER	CA	96020
DONNA MASTERS		1118 CLIFFORD DR	LAKE ALMANOR	CA	96137
DONOHUE C & JUDITH L LEON		1904 BECHELLI LN	REDDING	CA	96002
DORINDA E SHAFFER	ET AL	472 RICHMOND RD	SUSANVILLE	CA	96130
DORINE J ANDERSON		2988 ALLARIZ CT	SPARKS	NV	89436
DORIS C WALTER		PO BOX 1747	CHESTER	CA	96020
DORIS F JAMES		356 FILBERT ST	HALF MOON BAY	CA	94019
DORIS M SNOW		12402 S CARRAIGE HILL WAY	NAMPA	ID	83686
DOROTHY D HUNT		1 TERRACE LN	CHICO	CA	95926
DOROTHY DANDREA HUNT		1 TERRACE LN	CHICO	CA	95926
DOROTHY JUNE MORFORD	& WEAVER PAMELA SUZANNE MORFORD	99 STERLING OAKS DR	CHICO	CA	95928
DOROTHY K HASSUR		1199 DIABLO AVE #223	CHICO	CA	95973
DOROTHY MARIE & VAN HOUTTE KAREN M COOK		4024 COUNTY RD	ORLAND	CA	95963
DOROTHY MORSE		3579 HILLCREST DR	LAKE ALMANOR	CA	96137
DOROTHY N PHILLIPS		308 E E ST	ONTARIO	CA	91764
DOROTHY R STROUP		4217 STATE HIGHWAY 147	LAKE ALMANOR	CA	96137
DORRYL L & WOODBECK DEBRA L ZIEGE		1400 RIVER PARK BLVD	NAPA	CA	94559
DOUGLAS A & DAWN E NEAL		924 CLIFFORD DR	LAKE ALMANOR	CA	96137
DOUGLAS A & DEBORAH A NORDELL		320 MANZANITA DR	CHESTER	CA	96020
DOUGLAS B & BEATRICE K KOHFELD		3384 SPRINGWOOD CIR	LAKE ALMANOR	CA	96137
DOUGLAS B & GAY L HASHA		5235 FELL AVE	SAN JOSE	CA	95136
DOUGLAS B & STACEY D FERREIRA		13200 HOSLER AVE	CHICO	CA	95973
DOUGLAS BRIAN & SANDRA LEE HOUSTON		6349 THISTLEWOOD CT	SPARKS	NV	89436
DOUGLAS C & KATHLEEN R BUI		319 OAKWOOD PL	MENLO PARK	CA	94025
DOUGLAS C & ROBIN L MALBY		PO BOX 894	CHESTER	CA	96020
DOUGLAS C & SUZI CECIL KINKLE		PO BOX 370	COLUSA	CA	95932
DOUGLAS CASEY & LISA VINELLA SAFRENO		175 PHILLIP DR	WOODSIDE	CA	94062
DOUGLAS CASEY & LISA VINELLA SAFRENO		175 PHILLIP RD	WOODSIDE	CA	94062
DOUGLAS COFFMAN		1405 GOLD CUFF CT	RENO	NV	89521
DOUGLAS E & DORIS M GRIFFIN		8284 N MC DONALD AVE	FRESNO	CA	93720
DOUGLAS E & GLORIA NORINE SHAMBERGER		620 E BURNT CEDAR	LAKE ALMANOR	CA	96137
DOUGLAS E & MARILYN J SEVERANCE		105 SHUNHAVEN RD	DANVILLE	CA	94506
DOUGLAS E & ROSE M ERVIN		1331 PALOMA AVE	BELMONT	CA	94002
DOUGLAS E DAVIE		7225 PINESCHI PL	ROSEVILLE	CA	95747
DOUGLAS F & NANCY SWEET		1190 TRAIL VIEW PL	NIPOMO	CA	93444
DOUGLAS G & BRENDA S WOLFE		557 ELK RIVER CT	RENO	NV	89511
DOUGLAS J & LYNN L RACKERBY		501 SAN MARCO PL	EL DORADO HILLS	CA	95762
DOUGLAS J & PATTI A TURNER		4231 LAGRANDE RD	WILLIAMS	CA	95987
DOUGLAS J & ROSE-DRESSLER JODY K DRESSLER		118 FROSTWOOD DR	LAKE ALMANOR	CA	96137
DOUGLAS J & ROSE-DRESSLER JODY K DRESSLER		118 FROSTWOOD LN	LAKE ALMANOR	CA	96137
DOUGLAS K & ABIGAIL DAUTERMAN		740 W 11TH AVE	CHICO	CA	95926
DOUGLAS LEE & BOUCHET FRANCIE PAGE		PO BOX 1023	CHESTER	CA	96020
DOUGLAS M & SYLVIA A ENOCH		3921 WYCOMBE DR	SACRAMENTO	CA	95864
DOUGLAS MARK & PAULA KRISTINE OHLAND		793 RED RIVER DR	LAKE ALMANOR	CA	96137
DOUGLAS R & PATRICIA A GHISELIN		300 MOON MOUNTAIN RD	SONOMA	CA	95476
DOUGLAS T & LILIA MUNROE		867 ALLEGRE DR	CORONA	CA	92879
DOUGLAS T & MARYELLEN B OLSON		11404 TREASURE HILL CT	GOLD RIVER	CA	95670
DOUGLAS W & LOIS C DILLEY		26862 MOUNTAIN PINE RD	CLOVERDALE	CA	95425
DOUGLAS W & SHARON G MERRILL		459 ENCINA AVE	MENLO PARK	CA	94025
DOUGLAS W ROBERTS	& FOLKINS-ROBERTS SHIRLEY A TRUSTEE	3845 ASPEN HOLLOW	RENO	NV	89511
DOYLE L ROLSTON		PO BOX 159	CRESCENT MILLS	CA	95934
DPM LP	C/O TOBBIE WELLS	10100 TRINITY PKWY #310	STOCKTON	CA	95219
DREW C & SHARON L WAKELAND		600 CLIFFORD TRL	LAKE ALMANOR	CA	96137
DREW KEENAN		2990 NORD AVE	CHICO	CA	95973
DTB HOMES LLC		1767 12TH ST #141	HOOD RIVER	OR	97031
DTB HOMES, LLC		1767 12 ST #141	HOOD RIVER	OR	97031
DTB HOMES, LLC		1767 12TH ST #141	HOOD RIVER	OR	97031
DUANE KEVIN & ROGERS SHELLEY MARIE MURPHY		PO BOX 2095	CHESTER	CA	96020
DUANE MORRIS & TAMI LEE DEJONG		PO BOX 1520	CHESTER	CA	96020
DUCK RANCH LLC		2405 FARM DISTRICT RD	FERNLEY	NV	89408
DUKRIN PROPERTIES INC A CA CORP	COMMON AREA	45 IDYLBERRY DR	LAKE ALMANOR	CA	96137
DUNCAN R & BARBARA C MC INTYRE		521 CLAYTON AVE	EL CERRITO	CA	94530
DURKIN PROPERTIES INC A CA CORP	COMMON AREA	45 IDYLBERRY DR	LAKE ALMANOR	CA	96137
DUSTIN ERIC FUSTON	PASSARIELLO NINA TAMARA	PO BOX 53	CANYON DAM	CA	95923
DUSTIN J & CINDY L HOWARTH		PO BOX 1595	CHESTER	CA	96020
DUSTIN T MC CARTY		263 LASSEN ST	CHESTER	CA	96020
DWAYNE M & DEBBIE L PATTON		950 N BURKE ST #A	VISALIA	CA	93292
DWAYNE M & PAIGE E DAVIDGE		3494 HILLCREST DR	LAKE ALMANOR	CA	96137
DYER STRAITS LAND & HOLDING LLC A CALIF LTD LIAB C		PO BOX 556	CHESTER	CA	96020
E & L FARMS A GENERAL PARTNERSHIP		242 W EVANS REIMER RD	GRIDLEY	CA	95948
EARL E & GAYLE JOAN WHITE		149 MAGELLAN ST	CAPITOLA	CA	95010
EARL W HOUK		PO BOX 418	CHESTER	CA	96020

EARLENE THOMAS PROPERTY LLC		18395 WOLF CREEK RD	GRASS VALLEY	CA	95949
ED ROGERS		3316 LAKEVIEW DR	LAKE ALMANOR	CA	96137
EDDIE E & SUSAN W DOVE		1750 POPPY AVE	MENLO PARK	CA	94025
EDDY A & CLARA M MICHELETTI		707 CLIFFORD DR	LAKE ALMANOR	CA	96137
EDGAR L & ELINOR MC CONNELL		560 DANIEL DR	YUBA CITY	CA	95993
EDWARD & DIANE J RICKETTS		836 LAKE RIDGE RD	LAKE ALMANOR	CA	96137
EDWARD A & LAURA S CONNER		2095 N TESUQUE RD	RENO	NV	89511
EDWARD BUD & MARILYN SMITH		11069 ECHO CANYON DR	COLORADO SPRINGS	CO	80908
EDWARD C & DEAN NANCY E ALEXANDER		26335 REGENT AVE	LOMITA	CA	90717
EDWARD C & MARY JO SMITH		3400 SPRINGWOOD CIR	WESTWOOD	CA	96137
EDWARD CHRISTOPHER MC DONALD	MC DONALD KATHERINE PATRICIA	4555 RIDGETOP CT	SPARKS	NV	89436
EDWARD H & GRETA L WING		313 LAKE ALMANOR W DR	CHESTER	CA	96020
EDWARD J & DONNA M WHITE		1043 SWEET JASMINE DR	TRINITY	FL	34655
EDWARD J & DONNA WHITE		1043 SWEET JASMINE DR	TRINITY	FL	34655
EDWARD J WALLICK		730 ESPLANADE	CHICO	CA	95926
EDWARD J WHITE		1043 SWEET JASMINE DR	TRINITY	FL	34655
EDWARD JOHN & DONNA MARIE WHITE		1043 SWEET JASMINE DR	TRINITY	FL	34655
EDWARD JOHN & DONNA MARIE WHITE		533 BAILEY CREEK DR	LAKE ALMANOR	CA	96137
EDWARD JOHN & MARY ROXANNE BORCHARD		39377 GOODNER LN	WOODLAND	CA	95695
EDWARD KURT & PATRICIA ANN MEYER		146 BLUE BIRD LN	GRIDLEY	CA	95948
EDWARD L & ADRIENNE M FAGALDE		353 OSPREY LOOP	CHESTER	CA	96020
EDWARD L & CYNDI A HALVERSON		6515 SALEM RD	LAKE ALMANOR	CA	96137
EDWARD L & MARY ROXANNE BORCHARD		39377 GOODNER LN	WOODLAND	CA	95695
EDWARD L & ROSEMARY L MORSE		1310 PENINSULA DR	LAKE ALMANOR	CA	96137
EDWARD L & VICKIE L YOUNG		P O BOX 504	CHESTER	CA	96020
EDWARD M & VELMA LYNN WISTOS		2060 WARNER MOUNTAIN DR	ALTURAS	CA	96101
EDWARD P & LEILANI M ANDERSON		360 YORK WAY	SPARKS	NV	89431
EDWARD R & BELL-MOUDRY MARY M MOUDRY		1578 SILVER TRL	NAPA	CA	94558
EDWARD R & R RENEE WINKLER		10 VALLEY OAKS CT	ALAMO	CA	94507
EDWARD W ARNTZEN		28 ALVISO CT	PACIFICA	CA	94044
EDWARD W JELICH		674 ROCK OAK RD	WALNUT CREEK	CA	94598
EDWIN D & CAROL G ROACH		955 E EVANS REIMER RD	GRIDLEY	CA	95948
EDWIN JACOB & KARLA IRENE STROHMAN		17750 HIGHWAY 36 WEST	RED BLUFF	CA	96080
EDWIN R & CHARITY A GORDON		6967 E CHESTNUT HILL ST	LITTLETON	CO	80130
EDWIN R BISHOP		PO BOX 1345	CHESTER	CA	96020
EDWIN RALSTON & BETTY ANN BISHOP		PO BOX 1084	CHESTER	CA	96020
EDWIN RUSSELL & ARLENE JEAN ORGAN		658 E MOUNTAIN RIDGE DR	WESTWOOD	CA	96137
EGILS N GRIEZE		PO BOX 751	CHESTER	CA	96020
EILEEN F GALLOWAY		1008 WOODBURY RD	LAFAYETTE	CA	94549
ELAINE J BLAKE		2719 DANUBE AVE	DAVIS	CA	95616
ELEAZAR L & LARINA T BALACY		4327 PICKEREL DR	UNION CITY	CA	94587
ELIZABETH A CHALMERS		560 33RD ST	MANHATTAN BEACH	CA	90266
ELIZABETH A LEACH		9699 FIMPLE RD	CHICO	CA	95928
ELIZABETH E PENLAND		27 FIRST ST	QUINCY	CA	95971
ELIZABETH JORDAN NELSON		65 GUSTAFSON CT	NOVATO	CA	94947
ELIZABETH M SCHULER		2215 RHODES RD	RENO	NV	89521
ELIZABETH MARQUEZ		PO BOX 256	CHESTER	CA	96020
ELIZABETH SPEAR		PO BOX 680	GROVER BEACH	CA	93483
ELLEN HAMLYN		PO BOX 87	CHESTER	CA	96020
ELLIOTT THOMAS ALLEN		6440 SKY POINTE DR #140-1	LAS VEGAS	NV	89131
ELMO HENRY & BETTIE ELLEN KILGORE		208 ESMERALDA DR	SANTA CRUZ	CA	95060
ELSBETH ELENA LUKER		1058 VISTA SIERRA DR	EL CAJON	CA	92019
ELTON C & BETTY J SNAVELY		PO BOX 6	CHESTER	CA	96020
ELVA J SULLIVAN	C/O MELISSA OLIVA-SULLIVAN	1558 AVE	SAN FRANCISCO	CA	94122
ELVERNA MAY HANSON		3590 EVERGREEN CIR	LAKE ALMANOR	CA	96137
ELVERNA MAY HANSON		3654 WOODLAKE DR	LAKE ALMANOR	CA	96137
ELVIN W & CYNTHIA L RENTSCH		1435 WILLOMONTE RD	RENO	NV	89521
ELVIS LEE HAZEL		3200 MOUNT WHITNEY CT	CHICO	CA	95973
EMANUEL A & LYNDA A DASILVA		3331 SPRINGWOOD CIR	LAKE ALMANOR	CA	96137
EMILY ANN & JONATHAN MICHAEL FOY		3623 LAKE ALMANOR DR	LAKE ALMANOR	CA	96137
EMILY J TISDALE		37 ASTORIA CIR	PETALUMA	CA	94954
EMMANUEL & JANET J SILVA		935 LARKIN RD	GRIDLEY	CA	95948
ENGLISH PROPERTIES INC		136 KEDDIE CIR	QUINCY	CA	95971
ENTRUST ADMINISTRATION TRUST		555 12TH ST #1250	OAKLAND	CA	94607
ENTRUST NORTHWEST LLC	FBO HOLLY FINKBEINER IRA #20751-330	PO BOX 69	CHELAN	WA	98816
EQUITY TRUST COMPANY CUSTODIAN	FBO JANE GOODWIN-GOOLSBY IRA	PO BOX 1203	CHESTER	CA	96020
EQUITY TRUST COMPANY CUSTODIAN	FBO JOHN GOOLSBY IRA	PO BOX 1529	ELYRIA	OH	44036
EQUITY TRUST COMPANY CUSTODIAN FBO JOHN GOOLSBY IR		PO BOX 1203	CHESTER	CA	96020
EREK K & HEATHER L HELSETH		900 SIERRA VISTA DR	REDDING	CA	96001
ERIC A & ROSE JULIANA COOK		PO BOX 3830	PASO ROBLES	CA	93447
ERIC A JOA		PO BOX 553	CHESTER	CA	96020
ERIC A VIAL		515 ASH ST	SUSANVILLE	CA	96130
ERIC B & STACY R KRONNER		PO BOX 284	CHESTER	CA	96020
ERIC B NORRIS		2635 BENTON ST	SANTA CLARA	CA	95051
ERIC C & LINDA M SODERBLOM		545 TRANQUIL DR	SPARKS	NV	89441
ERIC C & NICOLE M PETERSON		PO BOX 1905	CHESTER	CA	96020
ERIC D & ANN T BARNES		3050 WILLOW BEND DR	CHICO	CA	95973
ERIC D & DIANE J RUDGERS		1111 LASSEN VIEW DR	LAKE ALMANOR	CA	96137
ERIC D & ERIKA H LIDKE		PO BOX 346	WESTWOOD	CA	96137
ERIC DUNBAR		401 PENINSULA DR #B	LAKE ALMANOR	CA	96137
ERIC E & NICOLE M PETERSON		PO BOX 1905	CHESTER	CA	96020
ERIC H & CYNTHIA D RAMSEY		1141 ROBINSON ST	OROVILLE	CA	95965
ERIC J & CYNTHIA L SHARP		862 MC NEILL CIR	WOODLAND	CA	95695

ERIC J KEMPER		242 WOOD HOLLOW RD	TAYLORSVILLE	NC	28681
ERIC NORRIS		2635 BENTON ST	SANTA CLARA	CA	95051
ERIC P & ALETHA M OKELLEY		PO BOX 1365	CHESTER	CA	96020
ERIC R & JENNIFER A SCHMIDT		21106 CASSEL RD	CASSEL	CA	96016
ERIC R & LIANE A CHRISTENSEN		4475 NORD HIGHWAY	CHICO	CA	95973
ERIC RUSSELL HANSEN		14708 S EAST 274TH CT	KENT	WA	98042
ERIC S & O CALLAGHAN LISA P PROAPS		61 PARTRIDGE DR	SAN RAFAEL	CA	94901
ERIC SVEN DEE SMITH		6135 SKYLINE RD	SALEM	OR	97306
ERIC T & LORENA R KOLSTAD		2131 BANBURY RD	WALNUT CREEK	CA	94598
ERIC W & DEBRA G DEAN		675 MARTIN WAY	EUREKA	CA	95503
ERIC W & NANCY L KASTELL		103 WOLF POINT CT	FOLSOM	CA	95630
ERIC W WITTNER		PO BOX 473	LOS ALTOS	CA	94023
ERIK & JENNIFER LYON		22 LOBELIA CT	CHICO	CA	95973
ERIK BROWNLEE & AMY ROTH		12540 MCKENZIE CT	BROOMFIELD	CO	80020
ERIK BUNCH		4980 EMERSON RD	SACRAMENTO	CA	95820
ERIK BUNCH		PO BOX 1423	CHESTER	CA	96020
ERIK MARSHALL & CHERYL ANN HOUTS		1084 N CENTRAL AVE	SAN JOSE	CA	95128
ERIK PETERSEN		3633 ANZA ST #5	SAN FRANCISCO	CA	94121
ERIK W & LESLIE DOYLE		332 WESTRIDGE DR	PORTOLA VALLEY	CA	94028
ERIN WELCH		101 PENINSULA DR	LAKE ALMANOR	CA	96137
ERMA L & ROBERT L MINTON		189 LAZY S LN	CHICO	CA	95928
ERNEST D & JUDY LYNN HARDIG		P O BOX 427	CHESTER	CA	96020
ERWIN & LISA MARIE WILLIAMS		1495 LAZY TRAIL DR	CHICO	CA	95926
ESTHER E RETALLACK	C/O THOMAS T RETALLACK	138 MILL ST	KLAMATH FALLS	OR	97601
ESTHER M & CHARLES P PRETTI		138 MERNER DR	WINDSOR	CA	95492
EUGEN & ELIZABETH R CASSVAN		52 WOODRANCH CIR	DANVILLE	CA	94506
EUGENE A & PATRICE L DELYON		6801 FIVE STAR BOULEWARD #	ROCKLIN	CA	95677
EUGENE D & CONNIE J NATALI		2547 CREW CT	AUBURN	CA	95603
EUGENE D & NICOLE M TIBON		3121 HOPKINS PL	EL DORADO HILLS	CA	95762
EUGENE J & LINDA S FREDERICK		2348 STONE VALLEY RD	ALAMO	CA	94507
EUGENE M & YVONNE TIBON	ETAL	1602 AZALEA WAY	STOCKTON	CA	95207
EUNICE BEELER		5399 HIGHWAY 147	LAKE ALMANOR	CA	96137
EVAN BARRY & JO ANN GITTELSON		1126 FIRST ST	RED BLUFF	CA	96080
EVAN H SCHUSTER MICHAEL		PO BOX 172	QUINCY	CA	95971
EVAN R & SIEMENS CATHERINE D WILLIAMS		5139 SADDLE BROOK DR	OAKLAND	CA	94619
EVAN R FOSS		PO BOX 794	CHESTER	CA	96020
EVE EDMONDS GABRICK		1177 CALIFORNIA ST #1215	SAN FRANCISCO	CA	94108
EVERETT & GEORGETTE ALMAND		23885 BOSQUE AVE	CORNING	CA	96021
EVERETT G & BETTY L CONKLIN		BOX 222	CHESTER	CA	96020
EVERETT R & PENNIE A CERUTI		1911 ALDEN ST	BELMONT	CA	94002
EVERETT W & MARGARETA EATON		245 PEBBLE BEACH DR	NEWBURY PARK	CA	91320
EVERWHITE REAL ESTATE LLC		11693 SAN VICENTE BLVD #505	LOS ANGELES	CA	90049
F M BAY		1072 FIRTH CT	SUNNYVALE	CA	94087
FALLING CREEK LLC		3315 FALLING CREEK	SAN ANTONIO	TX	78259
FAM PROPERTIES LLC		904 NE 64TH	OKLAHOMA CITY	OK	73105
FAUSTINO REGINO		2604 EL PASO WAY	CHICO	CA	95973
FAY M JOHNSON		3326 WALNUT LN	LAFAYETTE	CA	94549
FEHRMAN D & MC DOWELL ROBBY A SCOTT	AS J/T	1013 E CARVER RD	TEMPE	AZ	85284
FERNANDO J & BETTY L CASTORENA		641 VIA VAQUERO SUR	SAN JUAN BAUTISTA	CA	95045
FERNANDO J & STACIE L CORONA		1465 HEARNOW LN	DURHAM	CA	95938
FERNANDO Q & ROSIE D DEOCAMPO	TRUSTEES	3522 FELLER AVE	SAN JOSE	CA	95127
FGAS INVESTMENT LLC	C/O ARIS SURYAPERMANA	PO BOX 22285	OAKLAND	CA	94623
FILIBERTO VASQUEZ		PO BOX 1698	CHESTER	CA	96020
FIRST HYBRID INC	C/O LORNE HOUSE	4790 CAUGHLIN PKWAY #515	RENO	NV	89509
FIRST HYBRID INC		4790 CAUGHLIN PKWY #515	RENO	NV	89519
FIRST HYBRID INC PROFIT SHARING PLAN ETAL		4790 CAUGHLIN PKWY #515	RENO	NV	89509
FIRST HYBRID PENSION & PROFIT SHARING PLAN		4790 CAUGHLIN PKWY #515	RENO	NV	89519
FLETCHER FAMILY PARTNERSHIP		219 BURNS DR	YUBA CITY	CA	95991
FLETCHER RASKOB CORP THE		1141 CATALINA DR #279	LIVERMORE	CA	94550
FLOREN P & TERRI ANN SUETOS		P O BOX 1301	CHESTER	CA	96020
FLORENCE ANTOINETTE MARTIN		PO BOX 582862	ELK GROVE	CA	95758
FLORENCE I SEARS		3002 E HARTFORD RD	ORANGE	CA	92869
FLORENCE M GIBSON		303 FIESTA AVE	DAVIS	CA	95616
FLOYD & MELANIE BROOKS		PO BOX 98	CANYON DAM	CA	95923
FLOYD EUGENE DAMSCHEN		2 STONEWOOD CT	CHICO	CA	95928
FLOYD S & LOIS A MANNING		4287 DEAN DR	VENTURA	CA	93003
FORREST L & PAMELA J DOUD	50% EACH	108 LAS TUNAS	MORRO BAY	CA	93442
FOXGLENN COMM ASSOC A CA CORP	SHERATON REAL ESTATE MANAGEMENT	1166 E LASSEN AVE	CHICO	CA	95973
FOXGLENN COMMUNITY ASSOC INC A CA CORP	SHERATON REAL ESTATE MANAGEMENT	1166 E LASSEN AVE	CHICO	CA	95973
FOXGLENN COMMUNITY ASSOCIATION INC		3427 GONI RD #109	CARSON CITY	NV	89706
FOXHOLLOW COMMUNITY ASSOC A CA CORP	SHERATON REAL ESTATE MANAGEMENT	1166 E LASSEN AVE	CHICO	CA	95973
FOXRUN COMMUNITY ASSOC A CA CORP	SHERATON REAL ESTATE MANAGEMENT	1166 E LASSEN AVE	CHICO	CA	95973
FOXRUN COMMUNITY ASSOCIATION INC A CA CORP	C/O SHERATON REAL ESTATE MANAGEMEN	1166 E LASSEN AVE	CHICO	CA	95973
FOXWOOD ALMANOR LLC		PO BOX 1781	CARSON CITY	NV	89706
FOXWOOD COMM ASSOC		1550 POST CANYON DR	TEMPLETON	CA	93465
FOXWOOD COMM ASSOC A CA CORP	SHERATON REAL ESTATE MANAGEMENT	1166 E LASSEN AVE	CHICO	CA	95973
FOXWOOD COMM ASSOC INC		1550 POST CANON DR	TEMPLETON	CA	93465
FOXWOOD COMM ASSOC INC A CA CORP	SHERATON REAL ESTATE MANAGEMENT	1166 E LASSEN AVE	CHICO	CA	95973
FOXWOOD COMM ASSOC INC A CAL CORP	SHERATON REAL ESTATE MANAGEMENT	1166 E LASSEN AVE	CHICO	CA	95973
FOXWOOD COMMUNITY ASSOC A CA CORP	SHERATON REAL ESTATE MANAGEMENT	1166 E LASSEN AVE	CHICO	CA	95973
FOXWOOD COMMUNITY ASSOC INC	C/O TODD HOLDING CO INC	1550 POST CANYON DR	TEMPLETON	CA	93465
FOXWOOD COMMUNITY ASSOC INC A CA CORP	C/O SHERATON REAL ESTATE MANAGEMEN	1166 E LASSEN AVE	CHICO	CA	95973
FOXWOOD COMMUNITY ASSOCIATION A CA CORP	C/O SHERATON REAL ESTATE MANAGEMEN	1166 E LASSEN AVE	CHICO	CA	95973

FOXWOOD COMMUNITY ASSOCIATION INC	C/O SHERATON REAL ESTATE MANAGEMEN	1166 E LASSEN AVE	CHICO	CA	95973
FOXWOOD COMMUNITY ASSOCIATION INC		2685 INDIAN HILLS WAY	ARROYO GRANDE	CA	93420
FOXWOOD COMMUNITY ASSOCIATION INC		3427 GONI RD #109	CARSON CITY	NV	89706
FOXWOOD COMMUNITY ASSOCIATION INC A CA CORP	C/O SHERATON REAL ESTATE MANAGEMEN	1166 E LASSEN AVE	CHICO	CA	95973
FOXWOOD HOLDINGS LLC		PO BOX 437260	KAMUELA	HI	96743
FRANCES A ANDREWS		2295 BATTERING ROCK RD	TEMPLETON	CA	93465
FRANCES F REBELLO		21 BURNEY DR	CHICO	CA	95928
FRANCES F SMITH		1860 TICE CREEK DR #1204	WALNUT CREEK	CA	94595
FRANCES L WILKINS		304 LAKE ALMANOR WEST DR	CHESTER	CA	96020
FRANCES MC GOWAN HOGAN		30 INDEPENDENCE CIR #300	CHICO	CA	95973
FRANCIS & PAULINE OUELLETTE		5237 WAR WAGON DR	SAN JOSE	CA	95136
FRANCIS JOSEPH GIUSTINO		625 FEATHER RIVER RD	CHESTER	CA	96020
FRANCIS MICHAEL & HUDSON TERRY ANNETTE H GLAZEWSKI		15 HILLSBORO CIR	CHICO	CA	95926
FRANCIS PAUL & ERIKA MARIE SAJBEN		884 HUSA LN	CHICO	CA	95928
FRANK & DONNA CAPUTO		PO BOX 637	PLEASANT	CA	95668
FRANK & ELIZABETH L BARBERIO		4825 CLOVER RANCH LN	LOOMIS	CA	95650
FRANK & JUDIE CRAIN		1284 PENINSULA DR	LAKE ALMANOR	CA	96137
FRANK & LAURA GRANIER		6245 VISTA MONTAGNA	RENO	NV	89519
FRANK A & JUDY L SISCO		3035 CAMELOT CT	CHICO	CA	95973
FRANK A ARGISO		666595 CRESCENT DR	CLEAR CREEK	CA	96137
FRANK A ROGERS	ROGERS CHEYENNE ROSE	PO BOX 954	COLUSA	CA	95932
FRANK B & HOLLY E ALLING		PO BOX 783	CHESTER	CA	96020
FRANK BRAXTON & KIMBERLY LYNN GREEN		PO BOX 526	CHESTER	CA	96020
FRANK C & TERRI L SPITERI		2908 HEGAN LN	CHICO	CA	95928
FRANK D & SUSAN S CADY	C/O KELLISON CRAIG MILTON	19429 GOLDEN MEADOW LOOP	BEND	OR	97702
FRANK E WILKINS		3222 SESPE CREEK WAY	CHICO	CA	95973
FRANK F & KATHERYN L VALENCIA		2860 JEFFERSON AVE	YUBA CITY	CA	95933
FRANK G & DEBRA A JENSEN		4256 ECHO ROCK LN	ROSEVILLE	CA	95747
FRANK J & NANCIE J MARTINEZ		100 HUMMA YEPPA DR	SOQUEL	CA	95073
FRANK M & FRANCES A LEPORI		3345 PIAZZO CIR	RENO	NV	89502
FRANK O & SHERRY L NETH		264 LAKE ALMANOR WEST DR	CHESTER	CA	96020
FRANK P & DONNA CAPUTO		PO BOX 637	PLEASANT	CA	95668
FRANK S & TERRIE L PEREZ		1306 PENINSULA DR	LAKE ALMANOR	CA	96137
FRANK T & SUZANNE A HAJNIK		4485 CUTTLEBON CT	SANTA MARIA	CA	93455
FRANK V MURRAY		35248 ERVING CT	FREMONT	CA	94536
FRANK XAVIER & CHRISTINE MARIE LAMAINA		PO BOX 821	GENOA	NV	89411
FRANKLIN L & NANCY B BURTON		2465 MASSACHUSETTS AVE	REDWOOD CITY	CA	94061
FRANKLIN PAUL LEMM		PO BOX 401	CHESTER	CA	96020
FRED & CHRISTINE WAYBRIGHT		1703 OAK VISTA	CHICO	CA	95926
FRED & DOROTHY VIERRA		861 SKYLARK DR	CHICO	CA	95926
FRED A & LESLEY C HUBBARD		5294 HIGHWAY 147	LAKE ALMANOR	CA	96137
FRED E & LINDA G KAMMERER		12697 PRINCETON DR	AUBURN	CA	95603
FRED J & DONNA J VIERRA		P O BOX 117	CHESTER	CA	96020
FRED J & DONNA JEAN VIERRA		BOX 117	CHESTER	CA	96020
FRED M & BRENDA S EDWARDS		3693 PARK HILL DR	LAKE ALMANOR	CA	96137
FRED R & PAM J BISCOTTI		545 CROSS ST	CHESTER	CA	96020
FRED VIERRA		861 SKYLARK DR	CHICO	CA	95926
FREDERIC J & KARA D GRIFFIN		4622 JUMBO GRADE	CARSON CITY	NV	89704
FREDERIC M & CAROL A BROWN	C/O GLENNA NASH	4336 SANTA RITA RD	EL SOBRANTE	CA	94803
FREDERICK A & DEBERA J LEPAGE		3515 HILLCREST DR	LAKE ALMANOR	CA	96137
FREDERICK ALMA & TERRY LEE BROOKS		293 450 W #D	SPRINGVILLE	UT	94663
FREDERICK AUGUST SCHLUETER		P O BOX 366	CHESTER	CA	96020
FREDERICK D & KATHLEEN A HOCK		3371 SPRINGWOOD CIR	LAKE ALMANOR	CA	96137
FREDERICK M & CAROL A RICHELIEU		10611 65TH AVE	LOS MOLINAS	CA	96055
FREDERICK R & GEORGIA A RAGLAND		PO BOX 2408	OROVILLE	CA	95965
FREDERICK R KARST		6784 LAKE ALMANOR ESTATES	LAKE ALMANOR	CA	96137
FREDERICK S & VALERIE L STRAIN		PO BOX 807	ARBUCKLE	CA	95912
FREDERICK T & LOIS J KIESSLING		2119 MERITAGE DR	SPARKS	NV	89434
FREDERICK WAYNE & DIANA LEE FISCHER		209 DIAMOND OAKS RD	ROSEVILLE	CA	95678
FREDRIC H & SHEILA J SCHMITZ		3872 DIXON PL	PALO ALTO	CA	94306
FREDRICK & BORZONI TINA MARIE H FEIL		PO BOX 556	CHESTER	CA	96020
FREDRICK M FEIL		PO BOX 1880	CHESTER	CA	96020
G & G CAPITAL INC A NEVADA CORP		4790 CAUGHLIN PKWY #515	RENO	NV	89509
G & G ENTERPRISES	C/O WILLIAM M GIRVIN	PO BOX 128	CANYONDAM	CA	95923
G & G ENTERPRISES A PARTNERSHIP		PO BOX 128	CANYONDAM	CA	95923
GABRIEL JASON & MILLER-CULLEN STACY RENE GUEVARA		625 CEDAR CANYON RD	LAKE ALMANOR	CA	96137
GABRIEL R HEBERT		1235 LASSEN VIEW DR	LAKE ALMANOR	CA	96137
GAGE ARTHUR JOSEPH WADE		PO BOX 214	CHESTER	CA	96020
GAGE ARTHUR JOSEPH WADE		PO BOX 678	CHESTER	CA	96020
GAIL A VANDELIST		PO BOX 785	VERDI	NV	89439
GAIL MCGOWAN		13 ROOHR CT	CHICO	CA	95928
GARD M & JANELLE E ANDERSON		3020 HEGAN LN	CHICO	CA	95928
GARRETT STARMER		102 POINT FOSDICK DR	GIG HARBOR	WA	98335
GARRY & JACQUELINE SMALL		128 COPPERFIELD DR	CHICO	CA	95928
GARRY F & YOLANDA T SANCHEZ		3100 ATWOOD LN	AUBURN	CA	95603
GARTH AUSTIN & MELANIE ANN GILMOUR		18431 CARMELO CT	MORGAN HILL	CA	95037
GARTH E & CARI L MOORE		PO BOX 93	PRINCETON	CA	95970
GARY & CAROL JOHNSON		1165 COLORADO CT	REDDING	CA	96003
GARY & CYNTHIA TEAGUE	C/O BOBBIE NELL COOK	200 RIDGE TOP DR #7	REDDING	CA	96003
GARY & CYNTHIA TEAGUE		200 RIDGETOP DR #7	REDDING	CA	96003
GARY & DIANE FANUCCHI		758 BRIDLEWOOD CT	CHICO	CA	95926
GARY & JANET M BRITTON		6478 ALEXANDER CT	PARADISE	CA	95969
GARY & NANCY GILMORE		7351 N HAYSTON AVE	FRESNO	CA	93720

GARY & NANCY STANG		1625 NOTRE DAME AVE	BELMONT	CA	94002
GARY & SUSAN D FELT		PO BOX 270870	SUSANVILLE	CA	96130
GARY A & JOAN D H VANDERBUSH		123 TOP OF THE WEST DR	CHESTER	CA	96020
GARY A & LINDA A SPENCE		705 CLIFFORD DR	LAKE ALMANOR	CA	96137
GARY A & SUSAN K ANDERSON		6928 COUNTY RD	WILLOWS	CA	95938
GARY A DREWS	KINCANNON-DREWS VICKI,H/W	81 TALON DR	CHICO	CA	95973
GARY ALLYN & MINDY BETH DENT		21645 WILCOX RD	RED BLUFF	CA	96080
GARY B & KATHLEEN A MITCHELL		PO BOX 1939	CHESTER	CA	96020
GARY BUNCH		3340 HACKAMORE	CHICO	CA	95973
GARY D & ALETA L GOINGS		6331 COUNTY RD	ORLAND	CA	95963
GARY D & JOY B BOBO		PO BOX 888	RANCHO MURIETA	CA	95683
GARY D & LINDA L OLSON		208 W LIBERTY RD	GRIDLEY	CA	95948
GARY D & NANCY B JOHNSON		20964 WHITE ROCK DR	RENO	NV	89508
GARY D & TERI M RAGAN		3627 EVERGREEN CIR	WESTWOOD	CA	96137
GARY D VAN DYKE		PO BOX 767	PLEASANT	CA	95668
GARY DOLE		15368 MOUNTAIN SHADOW DR	REDDING	CA	96001
GARY E & VIRGINIA L DANA		1676 VIA BUENA VISTA	SAN LORENZO	CA	94580
GARY E GAUMER		2045 MEADOWVIEW LN	RENO	NV	89509
GARY E LANTERMAN		PO BOX 327	CHESTER	CA	96020
GARY F & PATRICIA E HUNTER		2584 FERN MEADOW CIR	CARSON CITY	NV	89703
GARY G & MC INTYRE SALLIE A NUBER		359 MAIDU DR	CHESTER	CA	96020
GARY G MANGIN		158 PICHOLINE WAY	CHICO	CA	95928
GARY H & DONNA K KRETZ		14033 GREENBERRY LN	CHICO	CA	95973
GARY H & GERTRUDE E MOORE		50 HACIENDAS RD	ORINDA	CA	94563
GARY J & ADELE K RUMIANO		969 N PLUMAS ST	WILLOWS	CA	95988
GARY J & JILL C SULLIVAN		277 LONGRIDGE RD	LOS GATOS	CA	95032
GARY J & MAUREEN R STEBBINS		PO BOX 1011	CHIMACUM	WA	98325
GARY J CASELLA	C/O KYLE CASELLA	15 BRADDOCK PARK #1	BOSTON	MA	2116
GARY J KUKKOLA		2585 KING RICHARD DR	EL DORADO HILLS	CA	95762
GARY J MC MANUS		3537 BIG SPRINGS RD	LAKE ALMANOR	CA	96137
GARY J MEREDITH	C/O JERRY	PO BOX 625	LINCOLN	CA	95648
GARY KEITH & CONNIE M WALDRON		6543 CHAMPETRE CT	RENO	NV	89511
GARY KRUSE		1823 TERRACE WAY	SANTA ROSA	CA	95404
GARY L & ELLEN R FOSS		PO BOX 1096	CHESTER	CA	96020
GARY L & KATHLEEN A NEGRI		5028 DEERWOOD DR	SANTA ROSA	CA	95403
GARY L & KATHLEEN E WALKER		241 LAKE ALMANOR WEST DR	CHESTER	CA	96020
GARY L & PATRICIA C WINFREY		400 BUTTE VIEW DR	GRIDLEY	CA	95948
GARY L & SUSAN M POWERS		971 EAST AVE #C	CHICO	CA	95926
GARY LEE PAULSEN		PO BOX 241	CHESTER	CA	96020
GARY LEE ROBERTS		1697 LINCOLN RD	YUBA CITY	CA	95993
GARY M & GRETA JENKINS		110 S 2ND ST #1	RIO VISTA	CA	94571
GARY M & GRETA JENKINS		110 S SECOND ST #1	RIO VISTA	CA	94571
GARY M & REGINA R GOSNEY		PO BOX 1735	CHESTER	CA	96020
GARY M BREEN		1401 LASSEN VIEW DR	LAKE ALMANOR	CA	96137
GARY MICHAEL ROTH	ET AL	1548 WHEATGRASS DR	RENO	NV	89509
GARY MICHAEL WILLHOIT		253 OSPREY LOOP	CHESTER	CA	96020
GARY N & CATHERINE R MILLER		755 SUNSHINE DR	LOS ALTOS	CA	94024
GARY R & CAROL R VAN BROCKLIN		3543 MARIPOSA CT	NAPA	CA	94558
GARY R & CYNTHIA D ENOS		3910 SAN JUAN CT	CHICO	CA	95973
GARY R & PAMELA H SIGEL		3250 BALMORAL DR	FAIRFIELD	CA	94534
GARY R FORD		PO BOX 2096	CHESTER	CA	96020
GARY R KREMER		419 ARBUTUS DR	WESTWOOD	CA	96137
GARY RALPH & GRETCHEN A JACOBSON		1319 LASSEN VIEW DR	LAKE ALMANOR	CA	96137
GARY ROBERT PARTEE		PO BOX 1082	CHESTER	CA	96020
GARY S & CHRISTIE L CORNWELL		PO BOX 515	CHESTER	CA	96020
GARY T & LESLIE G KRAUSE		75 HUNT WAY	CAMPBELL	CA	95008
GARY V & CHERYL C ARENA		1796 ARROYA DR	AUBURN	CA	95603
GARY V & MARY ANNE LESSA		11 WESTERDAHL	CHICO	CA	95973
GARY W & ARMI M HILL		2138 SHADE TREE LN	ESCONDIDO	CA	92029
GARY W & KAREN R SCHWALBACH		4235 N CERES ST	COEUR D ALENE	ID	83815
GARY W DOANE		324 THE STRAND	HERMOSA BEACH	CA	90254
GARY WAYNE & CHARLENE VICTORIA FERGUSON		1144 LAKE RIDGE RD	LAKE ALMANOR	CA	96137
GARY WAYNE & COLLEEN LOUISE DONGES		629 PENINSULA DR	LAKE ALMANOR	CA	96137
GARY WAYNE & STACY FAIRBANKS		PO BOX 1369	CHESTER	CA	96020
GATES PROPERTIES LLC		531 S VILLA AVE	WILLOWS	CA	95988
GAYLE E W HUTCHINSON	ALLEN LINDA S	3943 BARBADOS CT	CHICO	CA	95973
GAYLE L BALDWIN		66 WOODWARD BLVD	TULSA	OK	74114
GENE C & DORRIS L CLARK		7979 COUNTY RD	PRINCETON	CA	95970
GENE E SPECK		611 W MOUNTAIN RIDGE RD	LAKE ALMANOR	CA	96137
GENE ODELL & BRENDA CAROL BARKER		718 CONIFER TRL	LAKE ALMANOR	CA	96137
GENE R & MARJORIE I MARTINEZ		789 WYER RD	ARBUCKLE	CA	95912
GENEVIEVE G & DUMAIS ROBERT J LUIS		125 KITTOE DR	MOUNTAIN VIEW	CA	94043
GENTRY & MICHELLE H POWER		857 EL CERRO BLVD	DANVILLE	CA	94526
GEOFFREY H HUNT		63 ALPINE TERRACE	SAN FRANCISCO	CA	94117
GEOFFREY L & LORI K AKERS		1424 OLEANDER AVE	CHICO	CA	95926
GEOFFREY FOSS		PO BOX 178	CHESTER	CA	96020
GEORGE & CATHERINE L TSANIFF		3345 BIG SPRINGS RD	LAKE ALMANOR	CA	96137
GEORGE & HAZEL Y CRANDALL		P O BOX 1980	CHESTER	CA	96020
GEORGE & JANE W BARAKAT		695 GOLD RUN RD	SUSANVILLE	CA	96130
GEORGE & RENEE BOELMAN		4776 SONGBIRD	CHICO	CA	95973
GEORGE & RENEE G BOELMAN		4776 SONGBIRD	CHICO	CA	95973
GEORGE & RHONDA J RUIZ		5033 CONTE DR	CARSON CITY	NV	89701
GEORGE & SHIRLEY D MURRAY		1641 PAULA DR	YUBA CITY	CA	95993

GEORGE & SUSAN WELLS EMMERSON		PO BOX 980	BELLA VISTA	CA	96008
GEORGE A & DEBRA L FINCHER		5560 RUE ST	RENO	NV	89511
GEORGE A & JEANNE M ELLIOTT	C/O CHRIS ELIOPOULOS	PO BOX 10297	SALINAS	CA	93912
GEORGE A WELLMAN		PO BOX 100	CHESTER	CA	96020
GEORGE B & PATRICIA F LINDNER		PO BOX 216	TEHAMA	CA	96090
GEORGE BARAKAT		695 GOLD RUN RD	SUSANVILLE	CA	96130
GEORGE C & CYNTHIA L MC CULLOUGH		960 FOUNTAIN AVE	MONTEREY	CA	93940
GEORGE C & JEFFERY JOHN CARTER		PO BOX 3606	CHICO	CA	95927
GEORGE C & MARTHA A HAGEDORN		2165 RUDOLPH DR	LAKE HAVASU CITY	AZ	86406
GEORGE D & JUDITH K JOHNSON		814 GREENWICH DR	CHICO	CA	95926
GEORGE D & KRISTIN L SWANSON		304 MISSION SERRA TERRACE	CHICO	CA	95926
GEORGE D & SHERRY L WARREN		2694 HIGHLAND HILLS DR	EL DORADO HILLS	CA	95762
GEORGE D PICETTI		445 SIERRA LN	SACRAMENTO	CA	95864
GEORGE E & SHIRLEY A FRIEDRICH		2906 TERRACE DR	CANYON DAM	CA	95923
GEORGE E & SYLVIA K THORNE	C/O MARBRY SIPILA	PO BOX 55	LAYTONVILLE	CA	95454
GEORGE F & DIANNE M GERST		2274 GOLD LEAF CT	YUBA CITY	CA	95993
GEORGE F & KATHLEEN M HASSELL		P O BOX 55	CHESTER	CA	96020
GEORGE FRIEDRICH		PO BOX 1578	CHESTER	CA	96020
GEORGE G GRAMS		PO BOX 134	CHESTER	CA	96020
GEORGE J & ANITA L SCIUTTO		535 RIVER VIEW DR	CAPITOLA	CA	95010
GEORGE M ARNOLD	C/O MARGARET ANN STRITE	P O BOX 900	CHESTER	CA	96020
GEORGE M COCKERTON		24 FROSTWOOD LN	LAKE ALMANOR	CA	96137
GEORGE M HORMEL		835 LASSEN VIEW DR	LAKE ALMANOR	CA	96137
GEORGE M MENDENHALL	SUZUKI JOYCE TRUSTEE	5663 FOX HUNT LN	SANTA ROSA	CA	95404
GEORGE MATTHEW COCKERTON		PO BOX 1427	CHESTER	CA	96020
GEORGE P PERKINS		318 MAIDU DR	CHESTER	CA	96020
GEORGE S & GROVES-ESCALANTE JULIE M TRUS ESCALANTE		23462 CURRIER DR	TRACY	CA	95304
GEORGE S & LAURA M HAWKINS		1123 LASSEN VIEW DR	LAKE ALMANOR	CA	96137
GEORGE T & LINDA LOU CHEKOURAS		236 HARVARD LN	SEAL BEACH	CA	90740
GEORGE THOMPSON		197 ALDON DR	CHESTER	CA	96020
GEORGE V & PHYLLIS M ORLOFF		P O BOX 1105	CHESTER	CA	96020
GEORGE W & MARILYN A BRADLEY		321 TAMMY WAY	NAPA	CA	94558
GEORGETTE GORIS	50% EACH	2165 MALONEY DR	LINCOLN	CA	95648
GERALD & CONNIE GASPERETTI		6140 OEBBKE BEACH BLVD	WINTER HAVEN	FL	33884
GERALD & CONNIE GASPERETTI		6140 PEBBLE BEACH BLVD	WINTER HAVEN	FL	33884
GERALD & HENDERSON CHRISTINE HORNER		805 TIMBER RIDGE RD	LAKE ALMANOR	CA	96137
GERALD & RAELENE PERRY		PO BOX 245	PRINCETON	CA	95970
GERALD D & LEOLA A ECKERT		P O BOX 1306	CHESTER	CA	96020
GERALD E & BEVERLY A ASKEY		55 BROOKWOOD DR	SUSANVILLE	CA	96130
GERALD E & RAYNA E SIMPSON		151 LAKE ALMANOR WEST DR	CHESTER	CA	96020
GERALD G & ALBERTA A GREEN		PO BOX 1341	WILLOWS	CA	95988
GERALD G & KAYE M SWANSON		PO BOX 1182	CHESTER	CA	96020
GERALD J FAUGHN		PO BOX 926	WILLOWS	CA	95988
GERALD L & SUSAN M PENICK		3079 BOULDER DR	CHICO	CA	95973
GERALD LEE & ELIZABETH LOUISE NALL		PO BOX 36	WILLIAMS	CA	95987
GERALD LEWIS & JANE D BOEDECKER		P O BOX 272	CHESTER	CA	96020
GERALD M & MARLENE A YORK		55 NIGHTOWL DR	RENO	NV	89523
GERALD R MARSHALL		2778 HAMILTON DR	PINOLE	CA	94564
GERALD S & CONSTANCE M EVANS		PO BOX 18402	RENO	NV	89511
GERALD T & CHARLENE V UENAKA		196 N CENTRAL AVE	CAMPBELL	CA	95008
GERALD T & NANCY A MATHER		PO BOX 254793	SACRAMENTO	CA	95865
GERALD W & MARY A HELTZEL		3326 DENISE CT	LANCASTER	CA	93536
GERALD W ABREU		9175 SILVERWOOD CT	GRANITE BAY	CA	95746
GERALD WAYNE & LAUREL ANNE HERRING		PO BOX 1094	CHESTER	CA	96020
GERALDINE A KIROUAC	C/O LAURIE MERRIFIELD	106 PENINSULA DR	LAKE ALMANOR	CA	96137
GERHARD J & RENEE S PLENERT		4019 GEORGE RD	CARMICHAEL	CA	95608
GGK 223 LAW LLC		444 W OCEAN BLVD #1616	LONG BEACH	CA	90802
GIL D & DONNA L TREMAYNE		3428 WOODLAKE DR	LAKE ALMANOR	CA	96137
GILBERT J MALMGREN		7710 E GREENLAND RD	FRANKTOWN	CO	80116
GILBERT L SHEFFIELD		205 LAKE ALMANOR WEST DR	CHESTER	CA	96020
GILBERTO & CINDY L PICOS		2350 BUTTES VIEW LN	AUBURN	CA	95603
GILES & DONNA J TRUSTEES FOWLER		PO BOX 224	CHESTER	CA	96020
GINA L & LANCE M PIXLER		PO BOX 996	CHESTER	CA	96020
GINA L THOMPSON		3411 ARCHETTO DR	EL DORADO HILLS	CA	95762
GINGER L WELLS		P O BOX 147	COMPTCHE	CA	95427
GINO A CORTOPASSI	C/O CORTOPASSI FAMILY TRUST	11292 N ALPINE RD	STOCKTON	CA	95212
GLADYS M MASTERS		P O BOX 1022	CHESTER	CA	96020
GLEN & CHEYNE GERBATZ		PO BOX 2017	CHESTER	CA	96020
GLEN E & JEANET K RITCHIE		5290 COUNTRY LN	SAN JOSE	CA	95129
GLEN ELLIS & MELISSA MARIE LOGAN		612 ANDREWS RD	CHESTER	CA	96020
GLENDA L TURNAGE		PO BOX 1411	CHESTER	CA	96020
GLENN D & EVA S BARBOUR		3647 WOODLAKE DR	LAKE ALMANOR	CA	96137
GLENN E MATHIS		PO BOX 37	MAXWELL	CA	95955
GLENN H & WANDA D FLOYD		PO BOX 623	CHESTER	CA	96020
GLENN M & ELAINE M MOORE	1/3 ETAL	5183 JONELLA WAY	REDDING	CA	96003
GLENN M & SUSAN W OREBAUGH		7104 STREET SE	SNOHOMISH	WA	98296
GLENN P & MARY E PRUITT		470 DIANE DR	SUSANVILLE	CA	96130
GORDON & MAUREEN FOSTY		1651 STANMORE DR	PLEASANT HILL	CA	94523
GORDON & REBECCA NORTAN		604 PUTNAM DR	RENO	NV	89503
GORDON & THEO JOHNSON FAMILY		54 NINA CT	ALAMO	CA	94507
GORDON EARL & BARTER-DE MOE KAREN L DE MOE		300 LAKE ALMANOR WEST DR	CHESTER	CA	96020
GORDON GEORGE & MICHOU MARS YENOKIDA		1383 CHUCKANUT RIDGE DR	BOW	WA	98232
GORDON GINNO		160 FALCONS POINTE DR	CHICO	CA	95928



GORDON J & PHYLLIS A GHIGLIONE	13412 COUNTRY HEIGHTS DR	PENN VALLEY	CA	95946
GOSHEN ELITE RESIDENCES LLC ET AL	9414 MACKLIN CT	ALEXANDRIA	VA	22309
GRANITE LAND HOLDINGS LLC	14281 ALDER LN	SONORA	CA	95270
GRANITE LAND HOLDINGS LLC	PO BOX 3140	SONORA	CA	95370
GRANT & MEGHAN LEININGER	PO BOX 82	VINA	CA	96092
GRANT E & NORVELL-HOLLIDAY KIM J HOLLIDAY	3267 HIGHWAY 147	LAKE ALMANOR	CA	96137
GRANT E & NORVELL-HOLLIDAY KIM J HOLLIDAY	3267 STATE HIGHWAY 147	LAKE ALMANOR	CA	96137
GRANT M WHEELER	PO BOX 2350	MENDOCINO	CA	95460
GRANT WALSH	1804 CAPISTRANO DR	PETALUMA	CA	94954
GRANTLAND CLINTON & DARRAH JANE CULVER	3404 HILL CREST DR	LAKE ALMANOR	CA	96137
GRAYDON D & TERESA A HOWIE	23230 HOGSBACK RD	RED BLUFF	CA	96080
GRC INC.	21854 MEYER RAVINE RD	GRASS VALLEY	CA	95949
GREENWAY HOMES LLC	1352 ARLINGTON DR	CHICO	CA	95926
GREG & DEBORAH LOPEZ	407 PONDEROSA DR	LAKE ALMANOR	CA	96137
GREG & ELLEN OLAH	PO BOX 1264	CHESTER	CA	96020
GREG & JENISE M GASKIN	55 WANDEL DR	MORAGA	CA	94556
GREG & LINDA ANDERSON	501 LUDS WAY	OROVILLE	CA	95965
GREG & ROSE H SMITH	15052 HUMBUG RD	MAGALIA	CA	95954
GREG HUMPHERYS FARM & EQUIP INC	236 W EAST AVE #327	CHICO	CA	95926
GREG LOPEZ CONSTRUCTION INC	407 PONDEROSA BLVD	LAKE ALMANOR	CA	96137
GREGG L & LESLIE A SCOTT	285 MAYWOOD DR	CHESTER	CA	96020
GREGG S BOYDEN	41 HEATHER LN	BELLE MEAD	NJ	8502
GREGORY & DEBORAH D H LOPEZ	405 PONDEROSA DR	LAKE ALMANOR	CA	96137
GREGORY & DEBORAH LOPEZ	407 PONDEROSA DR	LAKE ALMANOR	CA	96137
GREGORY & DONNA M CASSIANOS	PO BOX 2094	CHESTER	CA	96020
GREGORY & NOELLE TIEGS	PO BOX 1504	CHESTER	CA	96020
GREGORY A & DEBORAH J NORTON	3304 LAKE VIEW DR	LAKE ALMANOR	CA	96137
GREGORY A & LA DONNA J JOYNER	PO BOX 4050	CHICO	CA	95927
GREGORY A & LORI E BOSWORTH	1015 SANDPOINT DR	RODEO	CA	94572
GREGORY A CARRILLO	581 LA CUESTA DR	SCOTTS VALLEY	CA	95066
GREGORY ALAN & EILEEN MARIE QUACCHIA	14334 HENDRICKS ST	HEALDSBURG	CA	95448
GREGORY B & GLORIA M MC CANDLESS	PO BOX 1962	LOS ALTOS	CA	94023
GREGORY BERT & TAYLOR ADELE B BERZEL	4870 WINDING WAY	AUBURN	CA	95602
GREGORY C & SHARON Y MC NEIL	810 LAKE RIDGE RD	LAKE ALMANOR	CA	96137
GREGORY D & JOANNE B GREEN	P O BOX 485	CHESTER	CA	96020
GREGORY D & JOANNE BOLAM GREEN	P O BOX 485	CHESTER	CA	96020
GREGORY E & ARLENE C LARSEN	1515 TAMARA CT	ESCALON	CA	95320
GREGORY E & LINDA S BOSWORTH	247 LILAC CIR	HERCULES	CA	94547
GREGORY G & DIANA J LONG	916 CLIFFORD DR	LAKE ALMANOR	CA	96137
GREGORY J & BLANCHARD VALERIE R RUDOLPH	196 QUIETWOOD DR	VACAVILLE	CA	95688
GREGORY J & JOAN M MALESKI	1469 POPPY WAY	CUPERTINO	CA	95014
GREGORY J & KATHLEEN RUBENS	805 BAUER DR	SAN CARLOS	CA	94070
GREGORY J & KATHLEEN W RUBENS	805 BAUER DR	SAN CARLOS	CA	94070
GREGORY J & SHELLEY STELZNER	924 SHELTER COVE CT	VACAVILLE	CA	95688
GREGORY J & SUSAN C MARTIN	14 PISTACHIO DR	CHICO	CA	95928
GREGORY J & SUSAN C MARTIN	14 PISTACHIO DR	CHICO	CA	95928
GREGORY J & VALERIE A SEBASTINELLI	1181 BUCKINGHAM DR	LOS ALTOS	CA	94024
GREGORY L & ELLEN L OLAH	PO BOX 1264	CHESTER	CA	96020
GREGORY L & JOAN R WEBB	623 JARDIN WAY	CHICO	CA	95926
GREGORY L & KATHLEEN TODD	3384 WOODLAKE DR	LAKE ALMANOR	CA	96137
GREGORY L & MICHELLE L RISSE	641 NELSON LN	LINCOLN	CA	95648
GREGORY N & CHERISSA L MC INTIRE	P O BOX 1361	CHESTER	CA	96020
GREGORY R & JOAN M TRIBBLE	27 SALISHAN CT	CHICO	CA	95926
GREGORY ROBERT & BRUNETTI-HALL GERALYN THERES HALL	1274 LENNON WAY	SAN JOSE	CA	95125
GREGORY S & JENISE M GASKIN	55 WANDEL DR	MORAGA	CA	94556
GREGORY S SCATTINI	PO BOX 1775	CARMEL	CA	93921
GREGORY T & LORETTA L FILIPPONI	9944 SANTA CLARA RD	ATASCADERO	CA	93422
GREGORY W & PATRICIA L WEBER	755 11TH ST	COLUSA	CA	95932
GRETCHEN M STORMER	870 FORBES AVE	YUBA CITY	CA	95991
GRETHA W KUHNE	PO BOX 1962	CHESTER	CA	96020
GRIEWE A. & CLAUDIA BRUCE	19361 LINDEN ST	SONOMA	CA	95476
GUNNAR E & CANDI LYNN GARRETT	PO BOX 1772	CHESTER	CA	96020
GURJAPP LLC	PO BOX 870	CHESTER	CA	96020
GUY J & LISA J POULIN	1629 GREENWOOD AVE	TORRANCE	CA	90503
GUY R & BATSON LINDA L MC NETT	PO BOX 222	CRESCENT MILLS	CA	95934
GWIN RICHTER	837 TEAGARDEN CT	CHICO	CA	95926
H B RANCH ENTERPRISES LLC	15679 NORTON RD	HEALDSBURG	CA	95448
HAEDRICH H WILLIAM	13427 TIERRA HEIGHTS RD	REDDING	CA	96003
HAIYAN BAI	2802 BREAKER CIR	HAYWARD	CA	94545
HAL W & SHIRLEY JANE JANSSEN	16037 FOREST RANCH RD	FOREST RANCH	CA	95942
HALBERT W & AMY E CHARTER	6682 GREENBAY RD	ARBUCKLE	CA	95912
HALLIE ALDRIDGE	8859 BLUFF LN	FAIR OAKS	CA	95628
HAMILTON BRANCH COMM SERVICES DIST	3749 COUNTY RD	LAKE ALMANOR	CA	96137
HAMILTON BRANCH FIRE DIST	3791 BIG SPRINGS RD	WESTWOOD	CA	96137
HAMILTON BRANCH FIRE PROTECTION DISTRICT	3791 BIG SPRINGS RD	HAMILTON BRANCH	CA	96137
HAMILTON BRANCH MUTUAL WATER CO A CORP	PO BOX 38	WESTWOOD	CA	96137
HAMILTON BRANCH PROPERTY	P O BOX 837	LAKE ALMANOR	CA	96137
HAMILTON BRANCH PROPERTY	PO BOX 837	LAKE ALMANOR	CA	96137
HANNA R JUDD	40652 HWY 36 EAST	MILL CREEK	CA	96061
HANS & GABRIELE KLEIN	839 SUMMIT CREEK LN	PLEASANTON	CA	94566
HANS & STACEY GABSKI	11921 MERIDIAN RD	CHICO	CA	95973
HANS C & EKDALE ELIZABETH E HOCH	185 EVELYN WAY	SAN FRANCISCO	CA	94127
HAPPY CAMP LLC	PO BOX 136	VINA	CA	96092

HARBINDER S CHOHAN		2443 FAIR OAKS BLVD #342	SACRAMENTO	CA	95825
HARLAND & ROSE ANN BANNINGER		P O BOX 606	DAVIS	CA	95617
HARLIN GLENN & CAROL FAYE CASIDA		129 E SAN JOAQUIN ST	AVENAL	CA	93204
HAROLD E & THERESE C LAMOREE		6423 HILLGATE RD	ARBUCKLE	CA	95912
HAROLD EDGAR BECK		8629 ROAD 67	BUTTE CITY	CA	95920
HAROLD L & CORALIE A PETRIE		281 RAMONA AVE	SIERRA MADRE	CA	91024
HAROLD N & NICOLE M LONDON		3455 ORO DAM BLVD	OROVILLE	CA	95965
HAROLD T TEBALDI		811 GOLF CLUB RD	LAKE ALMANOR	CA	96137
HAROLD W PETERSEN		P O BOX 1748	CHESTER	CA	96020
HAROLD W PETERSEN		PO BOX 1748	CHESTER	CA	96020
HAROLD WILLIAM & PATRICE DIANE PETERSEN		205 LAKEVIEW DR	LAKE ALMANOR	CA	96137
HARRY A & ANNETTE G NEWCOMB		3730 KNIGHTSEN AVE	OAKLEY	CA	94561
HARRY C & PATRICIA A CARLSON		10015 W ROYAL OAK RD #303	SUN CITY	AZ	85351
HARRY C GIUSTI		PO BOX 1018	MIDDLETOWN	CA	95461
HARRY D & KAREN L GRIFFIN		919 DYER VIEW RD	LAKE ALMANOR	CA	96137
HARRY D & SUSAN LESEUR		PO BOX 21	CHESTER	CA	96020
HARRY D & SUSAN T LESEUR		P O BOX 21	CHESTER	CA	96020
HARRY FRANKLIN & MARLENE MARIE THOMPSON		165 OXBOW MARINA DR	ISLETON	CA	95641
HARRY L & TERI L BLATTER		1402 PENINSULA DR	LAKE ALMANOR	CA	96137
HARRY PAUL REYNOLDS		1911 SHERWOOD DR	CAMBRIA	CA	93428
HARRY T HINMAN		1106 PENINSULA DR	LAKE ALMANOR	CA	96137
HARVEY A & MARY ELLEN ROSEN		PO BOX 2001	CHESTER	CA	96020
HARVEY A MILDRED	KASSEL LANA	6912 CARRETA LN	RANCHO MURIETA	CA	95683
HARVEY W & DORIS L RYDMAN		1320 PEARL ST	ALAMEDA	CA	94501
HAZEL I & ROCKWOOD JUANITA M LEFLER		3760 MARKET ST #124	SALEM	OR	97301
HEALING ROOMS OF THE SANTA MARIA VALLEY		3010 SKYWAY DR	SANTA MARIA	CA	93455
HEALING ROOMS OF THE SANTA MARIA VALLEY		3010 SKYWAY DR #C	SANTA MARIA	CA	93455
HEIDI STRUBLE WULFF		23403 S LEANING TREE LN	CHENEY	WA	99004
HELEN COCILOVA		471 VISTA ROBLES DR	BEN LOMOND	CA	95005
HELEN GURMAN		2221 BEACH ST	SAN FRANCISCO	CA	94123
HELEN L KOEHNEN		2619 CHANTEL WAY	CHICO	CA	95973
HELENE A & LEEBURG ROD W WEINBURG		333 SUNNYSIDE AVE	SONOMA	CA	95476
HELLTOWN HOLDINGS LLC	C/O TRACEY C WOODWARD	610 ILLINOIS ST #102	SAN FRANCISCO	CA	94107
HELMUTH G & JANIE M JONES		6725 MACHUGA LN	PARADISE	CA	95969
HENRY A & BARBARA A SCALLY		PO BOX 1847	CHESTER	CA	96020
HENRY C MAC QUEEN		1115 MOUNT CASTLE DR	EAGLE POINT	OR	97524
HENRY POWELL		PO BOX 786	WOODLAND	CA	95776
HENRY T & CYNTHIA A RUNGE		2415 5TH AVE	OROVILLE	CA	95966
HENRY T RUNGE		2415 5TH AVE	OROVILLE	CA	95966
HENRY T RUNGE		PO BOX 2042	OROVILLE	CA	95965
HENRY W & JACQUELINE M GRANT		228 MARINA DR	LAKE ALMANOR	CA	96137
HENRY W & JACQUELINE M GRANT		PO BOX 1990	CHESTER	CA	96020
HENRY W & JEANNE G RICH		P O BOX 1213	CHESTER	CA	96020
HENRY W & JEANNE G RICH		PO BOX 1213	CHESTER	CA	96020
HENRY W & JEANNE GARRETT RICH		PO BOX 1213	CHESTER	CA	96020
HENRY W & LAILA G SCHOENLEIN		11 HALSEY AVE	PETALUMA	CA	94952
HERATY HOLDINGS LLC		547 LEEANNE AVE	YUBA CITY	CA	95993
HERBERT A & CHRISTIE R GOUGH		1854 ALEXANDER WAY	BRENTWOOD	CA	94513
HERBERT BARTLETT & SHARON ANNE WESLAR		307 MANZANITA DR	CHESTER	CA	96020
HERBERT F R & DEBORAH C MEYER		3161 BRENT RD	REDDING	CA	96002
HERBERT G & LENORA GAY BLAKEMAN		P O BOX 895	CHESTER	CA	96020
HERBERT K & PAUL CAROLYN M CLARK		2368 SAUSALITO ST	CHICO	CA	95928
HEROLD E & LORI H SINCLAIR		114 KOKANEE TRL	CHESTER	CA	96020
HETTY E CHRISTENSEN		2502 FRIESLAND CT	SANTA CRUZ	CA	95062
HILLCREST PROPERTIES INC		59 DAMONTE RANCH PKWY	RENO	NV	89521
HOLLY C COONS		3564 HILLCREST DR	LAKE ALMANOR	CA	96137
HOLLY L FINKBEINER		12011 BELL-RED RD #100	BELLEVUE	WA	98005
HOLLY L FINKBEINER		12011 BEL-RED RD #100	BELLEVUE	WA	98005
HOLLY LYNN FINKBEINER		12011 BEL-RED RD #100	BELLEVUE	WA	98005
HOMER & SUSAN WOODS		555 AVILA CT	ROCKLIN	CA	95677
HOMER L & SUSAN M WOODS		5555 AVILA CT	ROCKLIN	CA	95677
HOOD B & DANI A SCOTT		2737 OAK WAY	CHICO	CA	95973
HORDERN MILLER & ASSOCIATES LLC		4790 CAUGHLIN PKWY #515	RENO	NV	89519
HOTEL CASINO MNGEMNT INC ET AL	C/O MARCHESE DAWN	645 SIERRA ROSE DR #201	RENO	NV	89511
HOUSING AUTHORITY OF PLUMAS COUNTY INC		PO BOX 319	QUINCY	CA	95971
HOWARD & CARINA FERREL		1747 VALLEY VIEW AVE	BELMONT	CA	94002
HOWARD ALBERT TRISKA		7950 FOOTHILLS BLVD #71	ROSEVILLE	CA	95747
HOWARD D & MARILYN M COHEN		687 BUDD CT	CAMPBELL	CA	95008
HOWARD E & CAROL L GANN		705 INDIANS RD	JANESVILLE	CA	96114
HOWARD L & THELMA L CARLSON	C/O CARLSON LARRY L	PO BOX 214	FOREST FALLS	CA	92339
HOWARD RICHARD & ROBIN KAY WALTERS		1391 QUEENS AVE	YUBA CITY	CA	95993
HOWARD SCOTT & KATHERINE T DALE		1110 YORKSHIRE CT	SANTA MONICA	CA	93455
HUGH E & ACKER GEORGIA N COONEY		1608 CORTE VIA	LOS ALTOS	CA	94024
HUMBERTO & MARGARET C CASTRO		1658 BRANDON RO	GRIDLEY	CA	95948
HUMBERTO & MARGARET CAROL CASTRO		1658 BRANDON RD	GRIDLEY	CA	95948
HUSTON E & JEANNETTE R SMITH		PO BOX 314	CHESTER	CA	96020
IAN A & KIM L JAMES		PO BOX 1151	CHESTER	CA	96020
IAN K GIBSON		46 CHALDA CT	SAN RAFAEL	CA	94903
IAN T & HEATHER E UPTON		PO BOX 872	CHESTER	CA	96020
IGNACIO & LUCIA POLANCO		PO BOX 935	CHESTER	CA	96020
IMHOFF FAMILY INVESTMENTS ET AL		977 WOODLAND AVE	CHICO	CA	95928
INCLINE HOLDING COMPANY INC		1013 LAKESHORE BLVD	INCLINE VILLAGE	NV	89451
INGRID & ROBERT MILLER		1565 DUNLAP CT	DIXON	CA	95620

IOURI A OSSOKINE	5835 VALLE VISTA CT	GRANITE BAY	CA	95746
IRENE M FARIA	3700 FIR LN	LAKE ALMANOR	CA	96137
IRRIGATION RENTALS INC RETIREMENT TRUST	PO BOX 297	RED BLUFF	CA	96080
ISAAC & ELIZABETH SNELL	PO BOX 1997	CHESTER	CA	96020
ISAAC & STEPHANIE KAY PRESTON	PO BOX 1803	CHESTER	CA	96020
ISABELLE R LAVY	22600 BLAINE RD	BEAVER	OR	97108
IVAN J EIDHAMMER	PO BOX 1758	CHESTER	CA	96020
J H K INVESTMENTS INC	11123 E IRONWOOD DR	SCOTTSDALE	AZ	85259
J R & WATERS-THOMPSON WINDY THOMPSON	PO BOX 9822	TRUCKEE	CA	96162
JAAK HOLDINGS LLC	PO BOX 4023	MOORESVILLE	NC	28117
JACK & DEVON JOHNSTON	15060 WESTERN SPRINGS CT	RENO	NV	89521
JACK & LISA ALVES	14625 COUNTY RD	WOODLAND	CA	95695
JACK & TERRI BURT	PO BOX 1276	GRASS VALLEY	CA	95945
JACK ALLEN FOX	333 PEPPERTREE RD	WALNUT CREEK	CA	94598
JACK D & CAROLE L MADDOCK	16 MARYDITH LN	CHICO	CA	95926
JACK D & JODY M ELLENA	PO BOX 610	SUSANVILLE	CA	96130
JACK D & MELISSA R LUNSFORD	PO BOX 701	JANESVILLE	CA	96114
JACK DENNIS MARIANI	24711 COUNTY RD	WINTERS	CA	95694
JACK F & LYNN C GUZMAN	PO BOX 756	VERDI	NV	89439
JACK H & GRETCHEN M STANSFIELD	4410 RUSTIC RD	CARMICHAEL	CA	95608
JACK L & DONNA M BARRETT	PO BOX 99	MAXWELL	CA	95955
JACK L BROWN	PO BOX 1936	QUINCY	CA	95971
JACK R ISBELL	105 TOP OF THE WEST	CHESTER	CA	96020
JACK S & NANCY A DOOLY	3170 WOOD CREEK DR	CHICO	CA	95928
JACK W EGLIN	2731 ALMANOR DR	CANYON DAM	CA	95923
JACK WILHITE	P O BOX 1177	CHESTER	CA	96020
JACK WILLIAM & JULIE LYNN SUTTON	3549 HILLCREST DR	LAKE ALMANOR	CA	96137
JACOB A KONYN	9435 DWYER CT	DURHAM	CA	95938
JACQUELINE A DEVORE	1717 ALAMEDA AVE	ALAMEDA	CA	94501
JACQUELINE HYATT DAILEY	415 N G ST	TACOMA	WA	98403
JACQUELYN D MATTINGLY	PO BOX 740	CHESTER	CA	96020
JAKE A & KARI S BROSE	15060 BLACK OAK TERRACE	FOREST RANCH	CA	95942
JAKE PAUL & BEVERLY ELIZABETH GABLE	1697 KR PAN DR	ROSEVILLE	CA	95747
JAMB GLOBAL LLC	1640 STATE HIGHWAY 45	GLENN	CA	95943
JAMES & ANTOINETTE PLEAU	3489 CEDAR LN	LAKE ALMANOR	CA	96137
JAMES & JENNIFER LEONE MOORE	11799 MERIDIAN RD	CHICO	CA	95973
JAMES & KIMBERLY VANN	PO BOX 221	ARBUCKLE	CA	95912
JAMES & LAURIE DOBBS	5486 PENTZ RD	PARADISE	CA	95969
JAMES & LUANN RUCKER	PO BOX 496	CHESTER	CA	96020
JAMES & SIEGLINDE R WYLES	PO BOX 784	CHESTER	CA	96020
JAMES A & BARBARA J THOMPSON	2525 OPALSTONE TERRACE	SAN RAFAEL	CA	94903
JAMES A & BLAIR DANIEL R H MITCHELL	PO BOX 2044	CHESTER	CA	96020
JAMES A & CHRISTINE A DONALDSON	4725 OPAL ST	CAPITOLA	CA	95010
JAMES A & DENISE A GLASGOW	18242 BUSHARD ST	FOUNTAIN VALLEY	CA	92708
JAMES A & DONNA K KOHNEN	PO BOX 48	CHESTER	CA	96020
JAMES A & EUGENIA M CURRLIN	6 SILVERHILL CT	CHICO	CA	95926
JAMES A & JUANITA L JENKINS	15 ARCANGEL CT	FAIRFAX	CA	94930
JAMES A & KAREN TREANOR	527 SPRUCE CIR	LAKE ALMANOR	CA	96137
JAMES A & MICHELLE GORDON	6712 KISKADEE DR	SPARKS	NV	89436
JAMES A & TERRY L AAROE	3370 CEDAR LN	WESTWOOD	CA	96137
JAMES A & TURNER KAREN A KOOYMAN	PO BOX 2063	CHESTER	CA	96020
JAMES A CLONEY	2366 EL VERANO ST	REDDING	CA	96002
JAMES A GUESS	5813 PACIFIC HEIGHTS RD #109	OROVILLE	CA	95965
JAMES A PEART	1115 MARY CT	ARBUCKLE	CA	95912
JAMES ALLEN & KATHLEEN TRIPLETT HAYES	PO BOX 1219	CHESTER	CA	96020
JAMES ANTHONY H WHITE	14445 GREEN VALLEY ACRES DR	RED BLUFF	CA	96080
JAMES B & RACHAEL M SLATER	1280 BANNING PARK DR	CHICO	CA	95928
JAMES B & SALLY BLAND BOICE	15 ROSE AVE	CHICO	CA	95928
JAMES BLACKBURN	1332 PICKET FENCE LN	LINCOLN	CA	95648
JAMES C & CHRISTINA A STOWE	517 HIGGINS AVE	GRIDLEY	CA	95948
JAMES C & CONSTANCE M BRENNAN	130 RANDALL AVE	VACAVILLE	CA	95687
JAMES C & DIANE C CASTLE	4424 VIVIEN WAY	ROCKLIN	CA	95765
JAMES C & ELIZABETH L STEFFEN	PO BOX 723	CHESTER	CA	96020
JAMES C & ELLEN L CLARE	1310 KERN ST	ESCALON	CA	95320
JAMES C & MARJORIE F PENLEY	PO BOX 820	CHESTER	CA	96020
JAMES C & ZOE A DE VOLLD	2100 BROOKSBORO CIR	RENO	NV	89509
JAMES CARL & JONALEE ANNE LA GRANDE	2712 3RD ST	COLUSA	CA	95932
JAMES CARL SMITH	1021 TIMBER RIDGE RD	LAKE ALMANOR	CA	96137
JAMES D & JOYCE C RILEY	11755 TAMMY WAY	GRASS VALLEY	CA	95949
JAMES D & MARY J WATTERS	3321 W HILLSDALE AVE	VISALIA	CA	93291
JAMES D & SUSAN C FARCELLO	2503 GRANDVILLE DR	CARSON CITY	NV	89701
JAMES D MUMMA	7645 MUMMA RD	ARBUCKLE	CA	95912
JAMES D PETERSON	409 10TH ST	COLUSA	CA	95932
JAMES D PETERSON	781 SANTIAGO CT	CHICO	CA	95973
JAMES DANIEL & GEORGIA ELLEN WALKER	472 DURKIN DR	LAKE ALMANOR	CA	96137
JAMES DANIEL & SHELLEY ANNETTE BECK	59 WRIGHT AVE	GRIDLEY	CA	95948
JAMES DANIEL BATSON	P O BOX 160604	SACRAMENTO	CA	95816
JAMES E & BEVERLY J H O NEILL	9797 HILDRETH LN	STOCKTON	CA	95212
JAMES E & DONNA TOOTHMAN	620 PENINSULA LN	LAKE ALMANOR	CA	96137
JAMES E & JENNIFER L REYNOLDS	6371 REY DEL SIERRA DR	SPARKS	NV	89436
JAMES E & JULIE A REEVES	1821 BUHNE DR #26	EUREKA	CA	95503
JAMES E & MARY K WEST	PO BOX 422	CHESTER	CA	96020
JAMES E & SUSAN W POWELL	854 SUTRO AVE	NOVATO	CA	94947

C/O KNUTZEN JOHN H M D

MCKEE MONIQUE  
1/3 EACH

JAMES E & VIRGINIA L WEST		3665 LAKE ALMANOR DR	LAKE ALMANOR	CA	96137
JAMES E FOOTE	C/O HOPTON ANN	936 CLIFFORD DR	LAKE ALMANOR	CA	96137
JAMES E JOYAL		7386 SCHOOL HOUSE LN	ROSEVILLE	CA	95747
JAMES E PEREIRA		1270 E PORTOBELLO CT	EAGLE	ID	83616
JAMES E SCHUSTER		PO BOX 1511	CHESTER	CA	96020
JAMES EARL & INGRID MARIAN SULLIVAN		10515 FIMPLE RD	CHICO	CA	95928
JAMES EARL HARDEMAN		18270 SANTA LAURETTA ST	FOUNTAIN VALLEY	CA	92708
JAMES F & CLAIRE E GIACHINO		141 N VENTURA ST	WILLOWS	CA	95988
JAMES F & CLAIRE E GIACHINO		141 N VENTURE ST	WILLOWS	CA	95988
JAMES F & JANIS A PARKER		930 CLEARVIEW DR	HOLLISTER	CA	95023
JAMES F & VICKY L SILVA		3216 E WHITEBIRCH DR	WEST COVINA	CA	91791
JAMES F DAY		281 DURKIN DR	LAKE ALMANOR	CA	96137
JAMES FRANCES & AMEDEE TERIANNE CANTWELL		1131 LASSEN VIEW DR	LAKE ALMANOR	CA	96137
JAMES G & DIANE M POPE		4066 TOKAY CT	NAPA	CA	94558
JAMES G & PIERCE TERESA A DANIELSEN		3379 SUMMIT RIDGE TERRACE	CHICO	CA	95928
JAMES G SANDBERG		13512 ARCH ST	RED BLUFF	CA	96080
JAMES H & BARBARA ANNE BENNER		P O BOX 923	CHESTER	CA	96020
JAMES H & DAHLQUIST-FLANAGAN PAMELA A TRU FLANAGAN		2 CARNOUSTIE DR	NOVATO	CA	94949
JAMES H & DAHLQUIST-FLANAGAN PAMELA A TRU FLANAGAN		644 W BURNT CEDAR	LAKE ALMANOR	CA	96137
JAMES H & LINDA K SCARFF		11 PINNACLE HEIGHTS CT	CHICO	CA	95928
JAMES H & SANDRA S SMITH		PO BOX 154	BUTTE CITY	CA	95920
JAMES H SCARFF		11 PINNACLE HEIGHTS CT	CHICO	CA	95928
JAMES HAROLD & JANE MARIE ALEXANDER		624 E BURNT CEDAR RD	LAKE ALMANOR	CA	96137
JAMES HAROLD & JANINE MC GILL LEONHARDT		15994 GIBBONEY LN	GRASS VALLEY	CA	95949
JAMES HOWARD DRAKE		11218 CROCKER GROVE LN	GOLD RIVER	CA	95670
JAMES J & ANTOINETTE PLEAU		3489 CEDAR LN	LAKE ALMANOR	CA	96137
JAMES J & ANTOINETTE PLEAU		3849 CEDAR LN	LAKE ALMANOR	CA	96137
JAMES J & CAROL A REGIMBAL		116 LAKE ALMANOR WEST DR	CHESTER	CA	96020
JAMES J & DARELYNN D QUACKENBUSH		13952 CARRIAGE ESTATES WAY	CHICO	CA	95973
JAMES J & KIMBERLY A CARSON		4564 BUCKNALL RD	SAN JOSE	CA	95130
JAMES J & KRISTINE R JOHNSTON		3418 PENZANCE AVE	CHICO	CA	95973
JAMES J & PAMELA F REGIMBAL		3830 REEDS LANDING CIR	MIDLOTHIAN	VA	23113
JAMES JOSEPH WOLPERT		17187 AVENIDA DE SANTA YNE	PACIFIC PALISADES	CA	90272
JAMES L & CHRISTINE M SMITH		10613 APRIL LN	PALO CEDRO	CA	96073
JAMES L & HEIDI M VAN GIESON		PO BOX 1012	CHESTER	CA	96020
JAMES L & KARALEE J WILLIAMS		PO BOX 854	CHESTER	CA	96020
JAMES L COTE		3769 LAKE ALMANOR DR	LAKE ALMANOR	CA	96137
JAMES L RIZZA		3270 SCENIC DR	NAPA	CA	94558
JAMES L STIGLICH		15432 LULL ST	VAN NUYS	CA	91406
JAMES LEE & WENDY R NERLI		9776 KUGLAR WAY	ELK GROVE	CA	95757
JAMES LESLIE & CAROL LYNN GRAY		2272 RIVER BEND LN	CHICO	CA	95926
JAMES LOMAN & ANGELA MICHELLE AYERS		429 LAINE ST #4	MONTEREY	CA	93940
JAMES LYNN & MELISSA CARRINE ARNOLD		1017 N POINT DR	YUBA CITY	CA	95991
JAMES M & ELIZABETH L WARNER		650 OXBOW CT	RENO	NV	89511
JAMES M & KAREN L EVERETT		24272 ROCHELLE ST	LAGUNA NIGUEL	CA	92677
JAMES M & LINDA D MORRISON		349 CARMELITA PL	FREMONT	CA	94539
JAMES M & LINDA M NELSON		12 FRANCISCAN WAY	CHICO	CA	95973
JAMES M & SHERRY A MOORE		PO BOX 868	LOOMIS	CA	95650
JAMES M PAIVA		13193 CARMEN LN	CHICO	CA	95973
JAMES M STEARNS		7565 COUNTY ROAD 61	PRINCETON	CA	95970
JAMES METCALF		5730 FLOWERING SAGE TRL	RENO	NV	89511
JAMES MITCHELL FRYAR		726 CONIFER TRL	LAKE ALMANOR	CA	96137
JAMES N & ALISON E CARBONE		75 WESTWOOD DR	KENTFIELD	CA	94904
JAMES N CUBLERSON	C/O MAHAFFEY SHAWN & MILLI	PO BOX 2025	CHESTER	CA	96020
JAMES O CONNELL	C/O DONNA T O CONNELL	PO BOX 1817	CHESTER	CA	96020
JAMES O HARTWELL		34400 MISSION BLVD	UNION CITY	CA	94587
JAMES P & TERESA M BROYLES		4170 WEBSTER RANCH RD	CORONA	CA	92881
JAMES R & ALICE W PILCH		3457 LA MESA DR	SAN CARLOS	CA	94070
JAMES R & AVENELLE L NEWELL		608 DEEP FOREST TRL	LAKE ALMANOR	CA	96137
JAMES R & BETH M CARLSEN		1849 IRON POINT RD #140	FOLSOM	CA	95630
JAMES R & BETTY L DOUD		13 KENT CT	WOODLAND	CA	95695
JAMES R & DARLENE J MAURER	50% EACH	1045 STONESHEAD CT	WESTLAKE VILLAGE	CA	91361
JAMES R & DONNA M O CONNELL		PO BOX 1817	CHESTER	CA	96020
JAMES R & DOROTHY A GONZALEZ		1277 PENINSULA DR	LAKE ALMANOR	CA	96137
JAMES R & LEMOS-GALLUP ANNA M GALLUP		736 PRADERA WAY	SAN RAMON	CA	94583
JAMES R & MELANIE J BRAZZLE		8071 LANGDALE CT	SACRAMENTO	CA	95829
JAMES R & PAULA M SCOTT		2952 BECHELLI LN	REDDING	CA	96002
JAMES R & RAMSEY MICHELLE M WEARANGA		9865 STERLING CREEK LN	DURHAM	CA	95938
JAMES R LEGARRA		90 WALSH CT	LAKE ALMANOR	CA	96137
JAMES R LOBITZ		6372 TAMARIND ST	OAK PARK	CA	91377
JAMES R O CONNELL	C/O DONNA T O CONNELL	PO BOX 1817	CHESTER	CA	96020
JAMES R SUCCTRUSTEE FARNKOPF		122 CALUMET AVE	SAN ANSELMO	CA	94960
JAMES R WEBER	C/O NANCY WEBER	23602 CONE GROVE RD	RED BLUFF	CA	96080
JAMES RICHARD SMITH		910 KAREN DR	CHICO	CA	95926
JAMES ROBERT & DONNA JANE KENNEDY		PO BOX 596	MAXWELL	CA	95955
JAMES ROBERT & ROBYN S FLEMING		P O BOX 192	CHESTER	CA	96020
JAMES ROBERT & SUSAN DOROTHY JOHNSON		78194 SOMBRERO CT	BERMUDA DUNES	CA	92203
JAMES SEAN MC ANDREWS		5922 INDUS DR	RENO	NV	89502
JAMES T & DARLENE C PORTA		331 GLEN ARMS DR	DANVILLE	CA	94526
JAMES T & DIANE D LAUER		1452 OAK RIDGE DR	CHICO	CA	95928
JAMES T & MARCIA A MOLONEY		PO BOX 278	FOREST RANCH	CA	95942
JAMES THOMPSON	C/O MC FADDEN RONALD & LAURA	PO BOX 1253	GRAEAGLE	CA	96103
JAMES W & GAIL L WAGNER		18697 CARRIAGE HILL DR	SAN JOSE	CA	95120

JAMES W & LYNN-ANN MORGAN	2229 KIETZKE LN	RENO	NV	89502
JAMES W & MARY J PATTON	1783 JEFFREY DR	YUBA CITY	CA	95991
JAMES W & PENNY L SWEET	3425 WOODLAKE DR	LAKE ALMANOR	CA	96137
JAMES W & VICTORIA A KING	1254 PATRICK AVE	RENO	NV	89509
JAMES WAYNE & RACHEL BETH CURRAN	2290 PEAVINE CREEK RD	RENO	NV	89523
JAMESON CURT & BRANDIE J DE RUITER	PO BOX 730	CHESTER	CA	96020
JAMIE LYNN SMITH	PO BOX 1728	CHESTER	CA	96020
JAN BARTLETT	2222 ARCHER AVE	LIVE OAK	CA	95953
JAN KRAUSE	PO BOX 1515	CHESTER	CA	96020
JANAE LAURELL LAGROUE	PO BOX 1925	CHESTER	CA	96020
JANE A FLYNN	P O BOX 955	GERBER	CA	96035
JANELLE KAUFFMAN	7528 PINERIDGE LN	FAIR OAKS	CA	95628
JANET ANN BECKY	3203 HAZELWOOD ST	VALLEJO	CA	94591
JANET HARDY	709 E MOUNTAIN RIDGE RD	LAKE ALMANOR	CA	96137
JANET J STILLWELL	1105 LASSEN VIEW DR	LAKE ALMANOR	CA	96137
JANET JOHNSON	277 LENOX AVE	OAKLAND	CA	94610
JANET L TEDDER	7057 RIATA RD	REDDING	CA	96002
JANET M & JOHN J MILLER	1976 NUSHAKE WAY	MANTECA	CA	95336
JANET MARIE PACHECO	28161 JOSEFINA ST	MISSION VIEJO	CA	92692
JANICE E BARTLETT	2222 ARCHER AVE	LIVE OAK	CA	95953
JANICE E LOHSE	2489 COUNTY RD	GLENN	CA	95943
JANICE M CARLSEN	1118 PENINSULA DR	LAKE ALMANOR	CA	96137
JANICE S WILLIAMS	16723 SCOTT WAY	GRASS VALLEY	CA	95949
JANICE TAYLOR	334 S SHASTA ST	WILLOWS	CA	95988
JARDINS WILLIAM R & SALA SARAH A DES	2352 VALLEJO ST	SANTA ROSA	CA	95405
JARED HANCOCK	215 N MAIN ST	GALLATIN	MO	64640
JASJIT K BENIPAL	1627 LION ST	ROCKLIN	CA	95765
JASON & DAWN LEE	PO BOX 40	MAXWELL	CA	95955
JASON & ELIZABETH SMITH	PO BOX 1433	CHESTER	CA	96020
JASON D & ROESLER TAMMY PUCCINELLI	5425 LA BRIANA CT	RENO	NV	89511
JASON DAUGHERTY	PO BOX 1003	CHESTER	CA	96020
JASON E & LAURA C JACOBSEN	1866 KINGLET DR	SPARKS	NV	89441
JASON J & ASHLI A PLEAU	PO BOX 28	CHESTER	CA	96020
JASON J & TERESA A DAVISON	2921 CLARK RD	LIVE OAK	CA	95953
JASON KREMER	PO BOX 102	CHESTER	CA	96020
JASON P & STEPHANIE A LEWIS	3424 WOODLAKE DR	LAKE ALMANOR	CA	96137
JASON RUBIN	21731 VENTURA BLVD #390	WOODLAND HILLS	CA	91364
JASON WILLIAM & STROPE DENELLE RYAN	PO BOX 16	CHESTER	CA	96020
JASSEN LARRY HANSKEN	11281 HUSTON #7	NORTH HOLLYWOOD	CA	91601
JAY & PATRICIA SABELMAN	452 PENINSULA DR	LAKE ALMANOR	CA	96137
JAY & PATRICIA SABELMAN	673 PENINSULA DR	LAKE ALMANOR	CA	96137
JAY A & LINDA L RAWITZER	22454 BRIDLEWOOD LN	PALO CEDRO	CA	96073
JAY A & PATRICIA L SHAFFER	2019 KATHERINE PL	ROSEVILLE	CA	95678
JAY C FRANCIS	15269 NIBLICK WAY	RANCHO MURIETA	CA	95683
JAY CURTIS & PENNY GAYE GIBSON	13365 TIERRA HEIGHTS RD	REDDING	CA	96003
JAY E & JEANNE K YOUNG	1260 SAGE CT	RIDGECREST	CA	93555
JAY J ARNOLD	1180 FRYER CREEK DR	SONOMA	CA	95476
JAY M WILLIAMS	123 RIVERBEND WAY	LAKE ALMANOR	CA	96137
JAYSON & BRANDY THOMAS	PO BOX 2005	CHESTER	CA	96020
JEAN & SHARON LEE SINN	6097 CARRIGE HOUSE WAY	RENO	NV	89519
JEAN A & PATRICK A GRAHAM	PO BOX 1675	CHESTER	CA	96020
JEAN D WALKER	719 LAKE RIDGE RD	LAKE ALMANOR	CA	96137
JEANIE IRENE WEBB	5 ROSEANNA CT	CHICO	CA	95973
JEANNE C HANSEN	451 SANDY COVE DR	CHICO	CA	95973
JEANNE E KILLIAN	1820 AQUILA AVE	RENO	NV	89509
JEANNE L HORTON	1225 MERIDIAN RANCH DR	RENO	NV	89523
JEANNETTE C MARTINE	3014 CALIFORNIA PARK DR	CHICO	CA	95928
JEANNETTE MARIE MURILLO	PO BOX 483	YOLO	CA	95697
JEFF & DEANNA AKINS	18780 REA AVE	AROMAS	CA	95004
JEFF & LINDSEY SHAW	3283 BURNING TREE DR	SAN RAMON	CA	94583
JEFF D & JOELLE J FAULKNER	236 KINKEAD CT	ELDORADO HILLS	CA	95762
JEFF D & TRACY D RIENKS	4815 HWY 147	LAKE ALMANOR	CA	96137
JEFF D & TRACY RIENKS	4815 HWY 147	LAKE ALMANOR	CA	96137
JEFF MARDESICH	402 ORD RANCH RD	GRIDLEY	CA	95948
JEFF S OGLE	PO BOX 752	CHESTER	CA	96020
JEFF ST CLAIR	475 SECOND AVE	CHESTER	CA	96020
JEFF W & DONNA L ROSE	P O BOX 552	CHESTER	CA	96020
JEFFERY & JACQUELINE MARRS	PO BOX 968	CHESTER	CA	96020
JEFFERY A & THERESA R LEWIS	PO BOX 1804	CHESTER	CA	96020
JEFFERY ALLEN & KRISTIN ELISE RIOUX	1250 FRUITVALE RD	LINCOLN	CA	95648
JEFFERY G & JACQUELINE M MARRS	PO BOX 968	CHESTER	CA	96020
JEFFERY J & CYNTHIA E BROCHHUESER	1941 SYCAMORE LN	DURHAM	CA	95938
JEFFERY JULIAN & LISA MARIE GARNIER	411 ROSS WAY	SACRAMENTO	CA	95664
JEFFERY T & RUPERT LISA E KLOPSTOCK	1413 GOLETA CT	WALNUT CREEK	CA	94597
JEFFERY W & JENNIFER STEPANOFF	14093 GARNER LN	CHICO	CA	95973
JEFFREY & KATHLEEN SHAHEEN	14275 BLACK EAGLE CT	RENO	NV	89511
JEFFREY & RENEE DEMING	2726 CAROLINA AVE	REDWOOD CITY	CA	94061
JEFFREY & TIFFANY EAGLES	109 HAYWOOD CT	ROSEVILLE	CA	95747
JEFFREY A & CRYSTAL A SIMPSON	22258 N TRETHERWAY RD	ACAMPO	CA	95220
JEFFREY A & MARY C PERRY	3805 COUNTRY PARK DR	ROSEVILLE	CA	95661
JEFFREY A & SOHYLA S FONTAINE	400 BUNKER HILL DR	CARSON CITY	NV	89703
JEFFREY A JENSEN	PO BOX 1941	CHESTER	CA	96020
JEFFREY A KLUGE	101 LAKE ALMANOR WEST DR	CHESTER	CA	96020
THE PINES RV PARK				
LOHSE SUSAN TRUSTEE				
C/O JENNY HANCOCK				

JEFFREY ALLAN CID		2519 KENNEY DR	SAN PABLO	CA	94806
JEFFREY B SMITH	C/O SANDRA FERGUSON	4276 KEITH LN	CHICO	CA	95973
JEFFREY D & BRENDA L LEMONS		P O BOX 984	CHESTER	CA	96020
JEFFREY D & BRENDA L LEMONS		PO BOX 984	CHESTER	CA	96020
JEFFREY D & DONNA L MILLER		302 RACCOON TRL	CHESTER	CA	96020
JEFFREY D & GAIL P HEYER		840 TAMARACK DR	RENO	NV	89509
JEFFREY D & JANET D JANUS		PO BOX 183	CHESTER	CA	96020
JEFFREY D & PATRICIA G PATCH		4 HERITAGE CT	ORLAND	CA	95963
JEFFREY D BRYANT		862 GOLF CLUB RD	LAKE ALMANOR	CA	96137
JEFFREY E & TERESA A KAHN		903 HAMPSWOOD CT	SAN JOSE	CA	95120
JEFFREY F & KATHLEEN E SHAHEEN		14275 BLACK EAGLE CT	RENO	NV	89511
JEFFREY G & PATRICIA K SALOMON		433 BLACK OAK DR	CHICO	CA	95926
JEFFREY G RODRIGUES		700 CONIFER TRL	LAKE ALMANOR	CA	96137
JEFFREY H & BRENTON CONNIE R FRANKE		2749 HELMSLEY DR	SAN JOSE	CA	95132
JEFFREY H FRANKE		2749 HELMSLEY DR	SAN JOSE	CA	95132
JEFFREY J & CYNTHIA L GOUGH		4688 BLACKSTONE CT	SANTA MARIA	CA	93455
JEFFREY J & ELIZABETH M ADAMS		9458 WADENA WAY	ELK GROVE	CA	95758
JEFFREY JOHN FARA	FARA ANDREW FRANK	47 RICK CT	MORAGA	CA	94556
JEFFREY L & BRENDA L COOPER		8161 WALNUT FAIR CIR	FAIR OAKS	CA	95628
JEFFREY L & LAURIE V HARTMAN		550 W PLUMB LN #407	RENO	NV	89509
JEFFREY L & SHANNON SKAGGS		15630 MINNETONKA CIR	RENO	NV	89521
JEFFREY LAWRENCE & TERESA MARIE PETERSON		7230 RUBY CT	ROHNERT PARK	CA	94928
JEFFREY LYLE H / E & DEBORAH ANN CHARTER		822 ALMOND AVE	ARBUCKLE	CA	95912
JEFFREY LYNN & MICAH RAYLEE MILLER		PO BOX 1975	CHESTER	CA	96020
JEFFREY M & ANITA L BOONE		2929 BOATHOUSE AVE	DAVIS	CA	95616
JEFFREY M & DIANA L LOBOSKY		38 FAIRWAY DR	CHICO	CA	95928
JEFFREY O & STONE-STOVER SHARON A STOVER		14014 CARIBBEAN WAY	CHICO	CA	95973
JEFFREY P & LORETTA B CASEY		236 HEDGE RD	MENLO PARK	CA	94025
JEFFREY PARK & JENNIFER CAROLE KURLAN SUTTON		337 W WOODHAVEN DR	COLUSA	CA	95932
JEFFREY R & DONNA M TEDFORD		3342 E VIA MONTE VERDI AVE	CLOVIS	CA	93619
JEFFREY S & LOGAN-MC CUEN ELIZABETH MC CUEN		7889 CASTILLIAN RD	DUBLIN	CA	94568
JEFFREY V & DIANA L SAWYER		5965 CARTIER DR	RENO	NV	89511
JEFFREY WALLACE HURFF		3822 MARY ANN LN	LAKE ALMANOR	CA	96137
JENAFER KEYS		1711 BAYWOOD CT	PETALUMA	CA	94954
JENNA & HANDLEY BRITTANY PETERS		PO BOX 381	CHESTER	CA	96020
JENNIFER A & BRENTON J SAHM		5955 CRESENT MOON CT	RENO	NV	89511
JENNIFER E STRONG		PO BOX 670	LAKEPORT	CA	95453
JENNIFER ELAINE & ERIK CHARLES LYON		22 LOBELIA CT	CHICO	CA	95973
JENNIFER L & JAMES IAN HARRIS		1004 SILVER SADDLE LN	ROCKLIN	CA	95765
JENNIFER L HENSEL		PO BOX 1501	CHESTER	CA	96020
JENNIFER L SETINA		115 GOODELL RD	FOLSOM	CA	95630
JENNIFER MARIE & RANDALL OWEN MARTIN		1745 CARDINAL CT	CHICO	CA	95926
JENNIFER SOMMERFIELD		PO BOX 104	CHESTER	CA	96020
JERALD D & JOYCE A KRAMER		15560 CHINA RAPIDS DR	RED BLUFF	CA	96080
JERALD L & HELEN D BORCHARDT		5760 HIGHWAY 147	LAKE ALMANOR	CA	96137
JERALD W & LINDA L ZIMMERS		9309 LA ROSE CT	DURHAM	CA	95938
JERAMIE R & NGUYEN-SABELMAN TIEN T SABELMAN		8 VERDE CT	CHICO	CA	95973
JERE A & SARA LEE JACOBS		1385 MANZANITA CT	SANTA ROSA	CA	95404
JEREMY & KRISTY CUNNINGHAM		6995 VISTA LA VEGA	SHINGLETOWN	CA	96088
JEREMY BRENT MOLLISON	WISEMAN DANA LEE	PO BOX 701	CHESTER	CA	96020
JEREMY C & KRISTY A CUNNINGHAM		PO BOX 229	PALO CEDRO	CA	96073
JERI LEE SHELLNUT		P.O. BOX 1725	CHESTER	CA	96020
JEROD C & MIYAKE-TRAILER KAREN J TRAILER		3161 EMERSON ST	PALO ALTO	CA	94306
JEROLD METCALF		2382 RITCHIE CIR	CHICO	CA	95926
JEROME & MARY JOYCE JOHNSON		5451 PALOS VERDES DR	MONTE SERENO	CA	95030
JEROME G ZAWACKI		189 PENINSULA DR	LAKE ALMANOR	CA	96137
JEROME M & MARY JOYCE H JOHNSON		15451 PALOS VERDES DR	MONTE SERENO	CA	95030
JEROME M & MARY JOYCE JOHNSON		15451 PALOS VERDES DR	MONTE SERENO	CA	95030
JEROME M JOHNSON		6970 SYLVAN RD	CITRUS HEIGHTS	CA	95610
JERRI L & MARC A NIELSEN		PO BOX 476	CHESTER	CA	96020
JERRY & DENA C REGAN		2525 CABALLO CT	SANTA ROSA	CA	95401
JERRY & LINDA M CLUTE		645 LAUREL ST	PETALUMA	CA	95952
JERRY A THROWER		3764 LAKE ALMANOR DR	LAKE ALMANOR	CA	96137
JERRY D & BURNS DARLENE M KUHN		731 BUNDORAN WAY	VACAVILLE	CA	95688
JERRY D & JEWEL M BOYD		11990 MARKET ST #1315	RESTON	VA	20190
JERRY D & PEARL M LEAVY		1107 LAKE RIDGE RD	LAKE ALMANOR	CA	96137
JERRY D & PEARL M LEAVY		1107 LAKERIDGE RD	LAKE ALMANOR	CA	96137
JERRY G & HANDY-SCOLARI ANNA SCOLARI		2230 THORNWOOD CT	RENO	NV	89509
JERRY G ZAWACKI		189 PENINSULA DR	LAKE ALMANOR	CA	96137
JERRY J & SANDRA R MANDOLFO		PO BOX 1443	LINCOLN	CA	95648
JERRY L & SHERRY D MALTBY		PO BOX 760	WILLIAMS	CA	95987
JERRY P & LYNETTE R FILTER		1095 MORSE RD	LIVE OAK	CA	95953
JERRY S & CAROLYN CACHOPO PETERSEN		5824 RECIFE WAY	SAN JOSE	CA	95120
JERRY STEVEN PETERSEN	CAROLYN CACHOPO	5824 RECIFE WAY	SAN JOSE	CA	95120
JERRY T & DENA C REGAN		2525 CABALLO CT	SANTA ROSA	CA	95401
JERRY T & JOY J NEWELL		608 DEEP FOREST TRL	LAKE ALMANOR	CA	96137
JESSE C RALPH		154 MAGGI CT	LOS GATOS	CA	95032
JESSE C RALPH		54 MACONDRAY LN	SAN FRANCISCO	CA	94133
JESSE C RALPH		PO BOX 952	CHESTER	CA	96020
JESSE I & SANDRA SANTANA		379 GABRIEL AVE	YUBA CITY	CA	95993
JESSE MERLE & SHIRLEY JEANNE LEIGHTY		14113 HAMILTON NORD CANA	CHICO	CA	95973
JESSICA AYN BADGER		91 KATHRYN DR	PLEASANT HILL	CA	94523
JILL A & RUSSELL K HIRAYAMA		490 STRATFORD WAY	BRENTWOOD	CA	94513

JILL R RAVITCH	PO BOX 2206	SEABASTOPOL	CA	95473	
JILLIAN L & JASON KRAUSS	16250 TINILYN RD	LOWER LAKE	CA	95457	
JIM & KAREN TREANOR	527 SPRUCE CIR	LAKE ALMANOR	CA	96137	
JIM & LORETTA STEPHENSON	2205 RAY DR	BURLINGAME	CA	94010	
JIM & MARIA Z AGUIRRE	475 S PASTORIA AVE	SUNNYVALE	CA	94086	
JIM K SANDS	2256 RIVER BEND LN	CHICO	CA	95926	
JIM MUMMA	7645 MUMMA RD	ARBUCKLE	CA	95912	
JIM N & REEVE TED W MARRIED MATSUO	12494 WAGNER ST	LOS ANGELES	CA	90066	
JIM T & ROBYN M CLICK	132 OAK ROCK CIR	FOLSOM	CA	95630	
JIMMIE V & CONNIE S HIGGINS	P O BOX 169	CHESTER	CA	96020	
JIMMIE V & CONNIE S HIGGINS	PO BOX 169	CHESTER	CA	96020	
JIMMY ALLEN & KATHRYN RIPPEY	1496 FAIRWAY DR	ARBOGA	CA	95961	
JIMMY L CAMPBELL	PO BOX 2109	CHESTER	CA	96020	
JIMMY SEBASTIAN & BRIGITTE DENISE SPINALE	53 DOCKSIDE CIR	REDWOOD CITY	CA	94065	
JIN HONG & JUNG JA KIM	34 PLUMERIA	IRVINE	CA	92620	
JINETTE & MARSHALL BRAUTIGAM	737 PEHAR RD	CHESTER	CA	96020	
JO ANN STEVENSON	1070 STEWART RD	YUBA CITY	CA	95991	
JO ANN WHEAT	45 POPPY RD	CARMEL VALLEY	CA	93924	
JOAN G WAYLAND	1302 MONARCH LN	DAVIS	CA	95618	
JOAN M EYCHNER	577 SAINT GEORGE RD	DANVILLE	CA	94526	
JOAN MARIE FAVOR	4634 FOXGLEN AVE	LA VERNE	CA	91750	
JOANE CARRIGAN	PO BOX 1697	CHESTER	CA	96020	
JOANN K NEVILLE	627 CLIFFORD DR	LAKE ALMANOR	CA	96137	
JOANNE H MASZNICZ	7070 VOYAGE DR	SPARKS	NV	89436	
JOANNE L NESS	1022 TIMBER RIDGE RD	LAKE ALMANOR	CA	96137	
JOANNE LORRAINE NESS	1022 TIMBER RIDGE RD	LAKE ALMANOR	CA	96137	
JOANNE M FORDING	106 KOKANEE TRL	CHESTER	CA	96020	
JOB B & PEPPER-KRAFT KIMBERLY A KRAFT	717 PENINSULA DR	LAKE ALMANOR	CA	96137	
JODIE C & LISA C WHITE	2320 MAHO BAY CIR	PITTSBURG	CA	94565	
JODY LYNN SCHLOBOHM	PO BOX 722	CHESTER	CA	96020	
JOE & HEATHER AZEVEDO	2776 CYPRESS ST	SUTTER	CA	95962	
JOE A & SHANON M ROBLES	PO BOX 1795	CHESTER	CA	96020	
JOE G & SUSAN B DA ROSA	145 SHAMROCK PL	WATSONVILLE	CA	95076	
JOE S & SUSAN M TANTARDINO	961 PENINSULA DR	LAKE ALMANOR	CA	96137	
JOE SCHIES	PO BOX 232	WESTWOOD	CA	96137	
JOEL & LOGAN CARNELL	PO BOX 6524	TAHOE CITY	CA	96145	
JOEL A & SARA B SCHMID	5939 CRESTMOOR DR	PARADISE	CA	95969	
JOEL D & SUSAN H RAPOSE	949 LONG IRON DR	CHESTER	CA	96020	
JOEL DAVID & LOGAN ANN CARNELL	PO BOX 6524	TAHOE CITY	CA	96145	
JOEL PAUL JAMES BRESOLIN	JAYMALIN-BRESOLIN DEANNA LABASTILLA	5663 LOLET WAY	SACRAMETO	CA	95835
JOEL PEARCE	510 31ST ST #H	NEWPORT BEACH	CA	92663	
JOGINDER & KAUR MANPREET SINGH	786 PURDY RD	CHESTER	CA	96020	
JOHN & CAROL FRANK	8520 QUAIL OAKS DR	GRANITE BAY	CA	95746	
JOHN & CHELSSA OUTLAND	PO BOX 135	CHESTER	CA	96020	
JOHN & CINDY LANGE	134 GOOSE BAY VIEW TRL	CHESTER	CA	96020	
JOHN & JANE COWAN	151 N SACRAMENTO ST	WILLOWS	CA	95988	
JOHN & JANE K MCCOWAN	2999 EDGAR AVE	CHICO	CA	95926	
JOHN & JANET LENGSEFELDER	870 WINDSOR WAY	SANTA BARBARA	CA	93105	
JOHN & KATHLEEN S ORNELAS	3780 COUNTY RD	HAMILTON BRANCH	CA	96137	
JOHN & LISA MARY SEDLAK	15500 WILLOWBROOK DR	RENO	NV	89511	
JOHN & MACGREGOR LAURA FORNO	117 MARION TRL	CHESTER	CA	96020	
JOHN & SARA B BARROSO	1845 W SACRAMENTO AVE	CHICO	CA	95926	
JOHN & SUSAN BLAND FORREST	23 OAKLEAF AVE	OAK PARK	CA	91377	
JOHN A & ALEXANDRA J H CHRISTERSON	137 VICTORIA LN	APTOS	CA	95003	
JOHN A & BARBARA PESCIO	7 LILY WAY	CHICO	CA	95928	
JOHN A & DEBRA S ARNOLD	1300 DONA WAY	YUBA CITY	CA	95993	
JOHN A & HUNTER PATRICA A LEMLEY	2820 CACTUS AVE	CHICO	CA	95973	
JOHN A & KAREN R GAROFALO	209 LAFAYETTE ST	COLUSA	CA	95932	
JOHN A & KAREN T CHELI	2856 SCOTT DR	CANYONDAM	CA	95923	
JOHN A & LAURA L STRINGER	8465 PASEO DE CABALLO	ATASCADERO	CA	93422	
JOHN A & MAC GREGOR LAURA L FORNO	117 MARION TRL	CHESTER	CA	96020	
JOHN A & MARGO KONYN	9340 PETERSON ESTATES	DURHAM	CA	95938	
JOHN A & MARY JANNIS MILLER	HAMILTON BRANCH MINI STORAGE	17700 PINTURA CT	RENO	NV	89508
JOHN A & NANCY K FRANICH	29 CASA WAY	SCOTTS VALLEY	CA	95066	
JOHN A & NANCY S BROSE	619 PINE CANYON RD	LAKE ALMANOR	CA	96137	
JOHN A BABCOCK	582 CENTENNIAL AVE	CHICO	CA	95928	
JOHN A PEZZI	13518 BULLION CT	CORPUS CHRISTI	TX	78418	
JOHN A SOLARI	500 DAMONTE RANCH PKWY #	RENO	NV	89521	
JOHN ALLEN MC RAE	1747 MT RANIER	MILPITAS	CA	95035	
JOHN ALLYN & MARY JANE BAGSHAW	914 CLIFFORD DR	LAKE ALMANOR	CA	96137	
JOHN ANDREW & LAURA LAURENSON FOSTER	283 PARK LN	ATHERTON	CA	94027	
JOHN AVERY & SHERRILL BUTLER MARTINEZ PALMER	981 S CLOVER AVE	SAN JOSE	CA	95128	
JOHN B & CAROL FRANZ	2050 BELFORD DR	WALNUT CREEK	CA	94598	
JOHN B & CHRISTY T ARNTZ	145 CENTER RD	PETALUMA	CA	94952	
JOHN B & DEBORAH C KOOB	65 OUR WAY	CHICO	CA	95973	
JOHN B & DEBRA LUNDOQUIST	528 PONDEROSA WAY	LAKE ALMANOR	CA	96137	
JOHN B & GAIL N MC CRADY	PO BOX 54	DURHAM	CA	95938	
JOHN B & ROSARIO U ARNAUDO	654 38TH AVE	SAN FRANCISCO	CA	94121	
JOHN B & STEPHANIE B BAHORSKI	7 MOUNT LEE PL	CLAYTON	CA	94517	
JOHN B & SUSAN BLAND FORREST	23 OAKLEAF AVE	OAK PARK	CA	91377	
JOHN C & ALICE D STROM	12210 S HILLS DR	RENO	NV	89511	
JOHN C & DEBORAH A MOLEA	562 LARITA DR	BEN LOMOND	CA	95005	
JOHN C & ELAINE M STEBBINS	36 VALLEY WEST CIR	NAPA	CA	94558	

JOHN C & LINDA K ZOECKLER	23227 FOREST CANYON DR	DIAMOND BAR	CA	91765
JOHN C & SUE I BACKER	8594 PETALUMA HILL RD	PENNGROVE	CA	94951
JOHN CAMPBELL	6116 HIGHWAY 147	LAKE ALMANOR	CA	96137
JOHN CHARLES & TRISHA MARIE TILLOTSON	12427 RAINBOW RD	GRASS VALLEY	CA	95949
JOHN CRUZ & PEEK KIMBERLY ANN SARRATEA	344 BLOOMING SAGE WAY	SPARKS	NV	89441
JOHN D & DEANNA M MICHELL	13622 E SAHUARO DR	SCOTTSDALE	AZ	85259
JOHN D & GISELLE L LARSEN	561 MANZANITA WAY	WESTWOOD	CA	96137
JOHN D & GISELLE LARSEN	561 MANZANITA WAY	LAKE ALMANOR	CA	96137
JOHN D & JANET H PROBST	312 LAKE ALMANOR WEST DR	CHESTER	CA	96020
JOHN D & JOAN M SAYRE	P O BOX 646	CHESTER	CA	96020
JOHN D & THERESA A BARR	303 HAMILTON ST	REDDING	CA	96001
JOHN D CROTTY	PO BOX 87	CANYON DAM	CA	95923
JOHN D HACKETT	208 LAKEVIEW TERRACE	LAKE ALMANOR	CA	96137
JOHN D REGH	3368 SUMMIT RIDGE TERRACE	CHICO	CA	95928
JOHN DANE JESSEE	411 S POWERS ST	MANTECA	CA	95336
JOHN DAVID HACKETT	206 LAKE VIEW TERRACE	LAKE ALMANOR	CA	96137
JOHN DOUGLAS JACOBS	PO BOX 43	CHESTER	CA	96020
JOHN E & ANNE E CHAPMAN	730 KATHERINE AVE	REDWOOD CITY	CA	94062
JOHN E & CAROL J BRODERICK	367 JERSEY ST	SAN FRANCISCO	CA	94114
JOHN E & CAROL L FRANK	8520 QUAIL OAKS DR	GRANITE BAY	CA	95746
JOHN E & CYNTHIA E H AUMAN	707 WINGFIELD RD	JANESVILLE	CA	96114
JOHN E & DONNA J GAGER	2859 KENNEDY AVE	CHICO	CA	95973
JOHN E & KIM L LUND	PO BOX 426	CHESTER	CA	96020
JOHN E & LAURENSEN KATHRYN L MAITLAND	2517 PREAKNESS CT	SANTA ROSA	CA	95401
JOHN E & MC CLINTON ADAMS	723 AHTERTON AVE	NOVATO	CA	94945
JOHN E & SUSAN C RHOADS	2471 GARZONI DR	RENO	NV	89434
JOHN E GUESS	PO BOX 1481	CHESTER	CA	96020
JOHN EDWARD & LETHA LOUISE AUMAN	470 CIRCLE DR	SUSANVILLE	CA	96130
JOHN ELDON KAREN GREENE SEIPERT	3420 WOODLAKE DR	LAKE ALMANOR	CA	96137
JOHN F & LYDIA R FREEBY	35670 YELLOWSTONE AVE	DAVIS	CA	95616
JOHN F & NORMA M BARENCHI	1419 MINAHAN WAY	VALLEJO	CA	94590
JOHN G & MARGARET H BAKER	6368 S TOWNSHIP RD	YUBA CITY	CA	95993
JOHN H & DIANE R DAVIS	21295 WILCOX RD	RED BLUFF	CA	96080
JOHN H & GERTRUDE P LEETE	28125 RIDGETHORNE CT	RANCHO PALOS VERD	CA	90275
JOHN H & HEATHER H GIMPLE	1621 SHIRLEY ST	MINDEN	NV	89423
JOHN H & PATRICE GOODRICH	975 FESTA WAY	SPARKS	NV	89434
JOHN H & SUSAN N BULTHUIS	PO BOX 551	NICASIO	CA	94946
JOHN H & WALLACE SHELLEY D CARRION	136 COUNTRY CLUB DR	COLUSA	CA	95932
JOHN H KELLA	557 SUNNYSIDE DR	TURLOCK	CA	95380
JOHN J & AILEEN M MC CARRICK	212 OAK BROOK CT	AUBURN	CA	95602
JOHN J & BETH A YOLTON	9275 N VALLEY RD	GREENVILLE	CA	95947
JOHN J & LINDA W GILLAM	PO BOX 1926	CHESTER	CA	96020
JOHN J & MARY ANNE MEISSNER	4029 CAYENTE WAY	SACRAMENTO	CA	95864
JOHN J & SUSAN C OEHLER	915 GOLF CLUB RD	LAKE ALMANOR	CA	96137
JOHN J & WENDY L GALLAGHER	6517 CHESBRO CIR	RANCHO MURIETA	CA	96583
JOHN J CAPORASO	3373 HILL CREST DR	WESTWOOD	CA	96137
JOHN JAMES BOLOGNA	332 OAK AVE	SAN BRUNO	CA	94066
JOHN KEITH HUGGINS	3861 MARY ANN LN	WESTWOOD	CA	96137
JOHN KENYON & KATHERINE HAMILTON NEWTON	6884 ALMANOR LAKE ESTATES	LAKE ALMANOR	CA	96137
JOHN KOCH MURPHY	610 A JOHNSON ST	HEALDSBURG	CA	95448
JOHN L & BARBARA BERENS	PO BOX 46	ARTOIS	CA	95913
JOHN L & JACKLYN A CASTALDO	PO BOX 190	FOREST RANCH	CA	95942
JOHN L & NANCY E GOODRICH	205 CHEROKEE WAY	PORTOLA VALLEY	CA	94028
JOHN L & NANCY E TRSTS GOODRICH	205 CHEROKEE WAY	PORTOLA VALLEY	CA	94028
JOHN LANCE & JOHNSTON KAROLYN REGINA MC MURTRY	3209 SHALLOW SPRINGS TERRA	CHICO	CA	95928
JOHN LEE & JODY LYNNE H SYFRET	PO BOX 1825	CHESTER	CA	96020
JOHN LEE & PAULINE MARGARET DE JONG	840 LASSEN VIEW TRL	LAKE ALMANOR	CA	96137
JOHN LESLIE & JEANEAN VELASCO H / FALLETTI	PO BOX 22	CHESTER	CA	96020
JOHN M & AMY L REHERMANN	8702 HIGHWAY 70	MARYSVILLE	CA	95901
JOHN M & COLLEEN J CROWLEY	10355 ROLLINS DR	RENO	NV	89521
JOHN M & CYNTHIA L FEDELE	2925 CALLE GAUCHO	SAN CLEMENTE	CA	92673
JOHN M & JANE M GOOLSBY	P O BOX 1203	CHESTER	CA	96020
JOHN M & JANE M GOOLSBY	PO BOX 1203	CHESTER	CA	96020
JOHN M & JEAN A HOWE	PO BOX 1027	CHESTER	CA	96020
JOHN M & JULIE A MURPHY	6605 WINNEMUCCA RANCH RD	RENO	NV	89510
JOHN M & LISA J MANTKUS	2206 SNOW DRIFT CT	SPARKS	NV	89436
JOHN M & SANDRA K GREEN	3768 LAKE ALMANOR DR	WESTWOOD	CA	96137
JOHN M & SARA L PYLE	3287 DAYTON RD	CHICO	CA	95928
JOHN M MCDONALD	4314 ARIEDA LN	CONCORD	CA	94521
JOHN M ROBERTSON	296 SHELBY DR	SPARKS	NV	89436
JOHN MICHAEL & STEFANIE JANE FORGIE	6090 ROCK CREEK CT	RENO	NV	89511
JOHN MICHAEL CLAUDINO	2136 LONE OAK DR	NAPA	CA	94558
JOHN MORGAN & JEANINE MARIE MC CLOSKEY	9628 SAINT ANDREWS DR	OAKDALE	CA	95361
JOHN O & DONNA L GRIZZLE	1395 BONDS CORNER RD	HOLTVILLE	CA	92250
JOHN O & JOAN M WOMACH	2010 SHELFIELD DR	CARMICHAEL	CA	95608
JOHN P & AURORA A DOUGLASS	PO BOX 5101	SAN MATEO	CA	94402
JOHN P & DIANA M PHILLIPS	11600 CAMPO RICO LN	SPANISH SPRINGS	NV	89441
JOHN P & JACQUELINE M MC CALL	105 THUNDERBIRD CT	NOVATO	CA	94947
JOHN P & KAY M NORA	P.O. BOX 186	SARATOGA	CA	95071
JOHN P & LAURA L KOSTELAC	3605 MEADOWBROOK DR	NAPA	CA	94558
JOHN P & LAURIE B MIRCH	13317 CREST VALLEY DR	RENO	NV	89511
JOHN P & LINDA S MORELLO	1197 KIMBERLY DR	YUBA CITY	CA	95993
JOHN P & MARLA J HOOLE	2140 AVELLA DR	SPARKS	NV	89434



JOHN P & PATRICIA M CERVENY		3135 ROYAL DR	CAMERON PARK	CA	95682
JOHN P & SUSAN ANN BERGER SUTTON		3159 CANYON OAKS TERRACE	CHICO	CA	95928
JOHN P CECIL		6724 COUNTY RD	WILLOWS	CA	95988
JOHN P LUCIANO		PO BOX 8333	RANCHO SANTA FE	CA	92067
JOHN P SOLARO		1105 JOY LAKE RD	RENO	NV	89511
JOHN P SUTTON		3159 CANYON OAKS TERRACE	CHICO	CA	95928
JOHN PATRCK & KAREN FRANCES ENLOE		5400 BROOKMEADOW LN	RENO	NV	89511
JOHN PATRICK		P O BOX 231	CHESTER	CA	96020
JOHN PAUL & KATHREN S DELUCCHI		178 HOLLYWOOD AVE	SAN JOSE	CA	95112
JOHN R & ALLENA R SANDERS		PO BOX 594	CHESTER	CA	96020
JOHN R & CATHERINE M FOURCROY		2737 SCOTT DR	CANYON DAM	CA	95923
JOHN R & DEBBORAH L MAC TAVISH		3307 KENNEDY AVE	CHICO	CA	95973
JOHN R & DOLORES J HART		481 MISTY VALE LOOP	CORVALLIS	MT	59828
JOHN R & DORANNA D GOODNIGHT		3690 GRANT DR #E	RENO	NV	89509
JOHN R & GONZALES PATRICIA M CAPURRO		2629 ROSETO CIR	SPARKS	NV	89434
JOHN R & JOAN M KEEGAN		3160 ROUNDHILL RD	ALAMO	CA	94507
JOHN R & LINDA P MARYOTT		PO BOX 1068	CHESTER	CA	96020
JOHN R & LYNN S MOORE		P O BOX 864	CHESTER	CA	96020
JOHN R & MARSHA R BUCKE		6122 COUNTY RD	ORLAND	CA	95963
JOHN R & TERRI L SANDERS		545 LUPINE CIR	VACAVILLE	CA	95687
JOHN R & THEA BORDSEN POST		2575 FRANKLIN RD	YUBA CITY	CA	95993
JOHN R & THEA BORDSEN POST		5275 FRANKLIN RD	YUBA CITY	CA	95993
JOHN R & VICKI J STEPHENS		1194 BORDEAUX ST	PLEASANTON	CA	94566
JOHN R SCHWARTZ		PO BOX 1143	RENO	NV	89504
JOHN RABE	DAVIE GENERAL	5911 SHADOW OAK DR	CITRUS HEIGHTS	CA	95621
JOHN RICHARD & PATRICIA E MORRIS		2504 O ST	SACRAMENTO	CA	95816
JOHN RICHARD & SUSAN MAE BOHLENDER		1335 PATRICIA DR	GARDNERVILLE	NV	89460
JOHN RICHARD HUGHES		3575 GERMAINE WAY	LIVERMORE	CA	94550
JOHN RICHARD PATRICK		PO BOX 231	CHESTER	CA	96020
JOHN ROBERT & CAROL JEAN FORAYTER		13952 KELSEY DR	CHICO	CA	95973
JOHN ROBERT & SUZANNA JANE WHARTON		17565 PIONEER RD	GREENVILLE	CA	95947
JOHN RONALD DAMSEN		2751 BIG SPRINGS RD	LAKE ALMANOR	CA	96137
JOHN S & JANET C HANCOCK		PO BOX 167	CHESTER	CA	96020
JOHN S & JUDITH S QUINCY		3654 JOSHUA RD	SHINGLE SPRINGS	CA	95682
JOHN S & LUANNE M COLBY		2076 MONTROSE DIRVE	THOUSAND OAKS	CA	91362
JOHN S & MARY PEEK BLACKCARD		19730 COUNTY RD	CAPAY	CA	95607
JOHN S & SHERYL A BELL		7501 FIESTA WAY	REDDING	CA	96002
JOHN SCOTT & CHELSSA D OUTLAND		PO BOX 135	CHESTER	CA	96020
JOHN SCOTT & SUZANNE GAZZANIGA DOMENY		PO BOX 601	NEWCASTLE	CA	95658
JOHN T & TRISHA J SIBTHORP		2233 TELEGRAPH HILL CT	ROCKLIN	CA	95765
JOHN T PRICE		3453 VON BAVER WAY	SACRAMENTO	CA	95821
JOHN T WARD		PO BOX 5907	TAHOE CITY	CA	96145
JOHN TERRY & LOIS ANN COTTROS		PO BOX 2276	LOOMIS	CA	95650
JOHN THADIOUS & MIA CATHERINE LEWIS		1800 RATCLIFF RD	CARLSBAD	CA	92008
JOHN U & CRYSTAL S RONEY		2452 LAKEWEST DR	CHICO	CA	95928
JOHN UHL & CHRYSTAL SUSAN RONEY		2452 LAKEWEST DR	CHICO	CA	95928
JOHN W & CHRISTINE A LARSON		PO BOX 4449	WALNUT CREEK	CA	94596
JOHN W & CHUN CAROLYN YUK WUN PHILLIPS		255 PARK VIEW AVE	PIEDMONT	CA	94610
JOHN W & DONNA W SHELTON		PO BOX 1279	CHESTER	CA	96020
JOHN W & JANE S COWAN		151 N SACRAMENTO ST	WILLOWS	CA	95988
JOHN W & JENNIFER DROGE		517 WINDSOR DR	LODI	CA	95240
JOHN W & JESSICA J GORBET		PO BOX 1391	CHESTER	CA	96020
JOHN W & PAULA N JOHNSON		PO BOX 1243	CHESTER	CA	96020
JOHN W & SHARON M KELLEY		1699 N BENTON RD	MINDEN	NV	89423
JOHN W & SUSAN K DAVENPORT		856 GOLF CLUB RD	WESTWOOD	CA	96137
JOHN W BOTTOMLEY		1205 LASSEN VIEW DR	LAKE ALMANOR	CA	96137
JOHN W ET AL FARNKOPF	C/O FARNKOPF JAMES R SUCC TRUSTEE	122 CALUMET AVE	SAN ANSELMO	CA	94960
JOHN WEIR & CAROLE JEANNE MONTGOMERY		PO BOX 993	CHESTER	CA	96020
JOHNSON W & LISA LYNN GREGORY		PO BOX 916	DURHAM	CA	95938
JON & KATHLEEN SHERBON		246 SIERRA SHADOWS LN	GARDNERVILLE	NV	89460
JON & TAUNA BURHANS		PO BOX 1158	WINNEMUCCA	NV	89446
JON A & YVONNE J MONTGOMERY		1404 RD #4	POWELL	WY	82435
JON A & YVONNE J MONTGOMERY		1404 RD 4	POWELL	WY	82435
JON B & KAREN LUFT H ZIMMERMAN		1281 CHATEAU DR	SAN JOSE	CA	95120
JON B NOBLE		9272 TURNER LN	DURHAM	CA	95938
JON ERWIN & WENDY VICTORIA SCOTT		PO BOX 663	CHESTER	CA	96020
JON R MAYER		9675 PASSA TEMPO DR	RENO	NV	89511
JON V HENGESBACH		PO BOX 27	GLEN ELLEN	CA	95442
JON WILLIAM PRINGLE		PO BOX 999	CHESTER	CA	96020
JONATHAN ARTHUR & BATEMAN LEIGH SUTFIN		445 LUTHER RD	RED BLUFF	CA	96080
JONATHAN C & STEPHANIE L PETRAKOS		3080 LENNON DR	ROSEVILLE	CA	95661
JONATHAN HANSEN SALISBURY		640 LOMA PRIETA DR	APTOS	CA	95003
JONATHAN K & IRENE M BODENSTEIN		1095 AMARILLO DR	GARDNERVILLE	NV	89460
JONATHON H & LISA K DONENFELD		3020 INDUSTRIAL DR #A	YUBA CITY	CA	95993
JONNA ELLSWORTH		PO BOX 216	CHESTER	CA	96020
JORDAN V ZAN	50% EACH	PO BOX 2101	CHESTER	CA	96020
JORGE & DAWN M ROCHA		PO BOX 1622	CHESTER	CA	96020
JOSE & KIMBERLEY FLORES		534 PONDEROSA WAY	WESTWOOD	CA	96137
JOSE A & GENOVEVA SANTANA		4050 AUGUSTA LN	CHICO	CA	95973
JOSE CARLOS & ESPERANZA LUGO		150 RUSSELL AVE	SUSANVILLE	CA	96130
JOSEPH & LAURISSA MEMMOTT		429 PONDEROSA CIR	LAKE ALMANOR	CA	96137
JOSEPH & NANCY EVANS		5733 WEDEKIND RD	SPARKS	NV	89431
JOSEPH & NANCY EVANS		5733 WEDKIND RD	SPARKS	NV	89431

JOSEPH A & CRYSTAL A ELLIOTT	FOREST PARK RV SPACES	1395 BRENDA WAY	CARSON CITY	NV	89704
JOSEPH A & HANSON-TURNER ROBERTA TURNER		PO BOX 544	TUOLUMNE	CA	95379
JOSEPH A & JUDY M CHIAPPELLA		12074 CENTERVILLE RD	CHICO	CA	95928
JOSEPH A & LYNN H SILVA		4348 OAKLAND CAMP RD	QUINCY	CA	95971
JOSEPH A & MONICA J MICHELETTI		1218 DRIFT WOOD COVE RD	LAKE ALMANOR	CA	96137
JOSEPH A & SHERIE R BRANCH		1244 DEL MAR AVE	VALLEJO	CA	94589
JOSEPH A MOREHEAD		PO BOX 162	SUTTER	CA	95982
JOSEPH A TURNER	& HANSON-TURNER ROBERTA TRUSTEES ET	3714 WOODLAKE DR	HAMILTON BRANCH	CA	96137
JOSEPH ADDISON & CYNTHIA GERALDINE KALFSBEEK		PO BOX 1268	COLUSA	CA	95932
JOSEPH BARRY & LAURIE NEILE GENOVESE		397 N STORY BOOK WAY	EAGLE	ID	83616
JOSEPH D & CONNIE S WADDELL		P O BOX 126	CHESTER	CA	96020
JOSEPH D CUMMINGS	DVA #942895	PO BOX 1482	CHESTER	CA	96020
JOSEPH D DIPRINZIO	DINNELL-DIPRINZIO DEBRA TRUSTEES	4080 DESERT FOX DR	SPARKS	NV	89436
JOSEPH E & SHIRLEY J REGAN		1425 STONEGATE CT	GARDNERVILLE	NV	89410
JOSEPH E & TOBIE R SERAFINI		2286 PENGUIN DR	SPARKS	NV	89441
JOSEPH E COOK		1408 BROADWAY	CHICO	CA	95928
JOSEPH F & MICHELE A O NEIL		6420 MONTEGO CT	SAN JOSE	CA	95120
JOSEPH M & CARYN L TODD		PO BOX 1017	BISHOP	CA	93515
JOSEPH M & DAWN GRAY		PO BOX 1449	CHESTER	CA	96020
JOSEPH M & GRISELDA I LYNAM		1449 ARBOR AVE	LOS ALTOS	CA	94024
JOSEPH M & JOANNE E H LEONE		1420 E ROSEVILLE PKWY #140-	ROSEVILLE	CA	95661
JOSEPH M & KRISTI L BLUNDELL		707 CRESCENT AVE	SAN MATEO	CA	94402
JOSEPH M & LAURA R PASTORE		19110 MARJORIE RD	PRUNEDALE	CA	93907
JOSEPH M CORBETT	FABOR NORIE C TRUSTEE	PO BOX 1854	CHESTER	CA	96020
JOSEPH M PRESTO		PO BOX 23533	BILLINGS	MT	59104
JOSEPH MICHAEL & CINDY LEE CALLAS		PO BOX 1039	CHESTER	CA	96020
JOSEPH MUELLER		PO BOX 1518	CHESTER	CA	96020
JOSEPH N & DOROTHY J B NUGENT		270 HAMES RD #73	CORRALITOS	CA	95076
JOSEPH P & LINDA A RATTO		12000 S CROCKER RD	STOCKTON	CA	95206
JOSEPH P & SHEILA R BOHL		PO BOX 258	WESTWOOD	CA	96137
JOSEPH P & SUSAN D FARLEY		104 SAINT MALO CT	MARTINEZ	CA	94553
JOSEPH P & SUSAN J CLEAVER		2402 BAY HILL DR	FAIRFIELD	CA	94533
JOSEPH R & NANCY KLAKER		2404 COVILLAUD ST	MARYSVILLE	CA	95901
JOSEPH S BEUCHAT		3877 MARY ANNE LN	WESTWOOD	CA	96137
JOSEPH TANTARDINO		623 PENINSULA DR	LAKE ALMANOR	CA	96137
JOSEPH TANTARDINO		961 PENINSULA DR	LAKE ALMANOR	CA	96137
JOSEPH TRUSTEE LEON LEON	C/O RICHARD LEON	1525 GOLDEN BIRCH PL	CHICO	CA	95928
JOSEPH V & PAULINE EIMERS		7127 E SUFFOLK CIR	ORANGE	CA	92869
JOSEPH V & PAULINE M EIMERS		7127 E SUFFOLK CIR	ORANGE	CA	92869
JOSEPH W & CAROL ANN WATERMAN		PO BOX 1246	CHESTER	CA	96020
JOSEPH W & PATRICIA M AGUILAR		609 CLIFFORD DR	LAKE ALMANOR	CA	96137
JOSEPH W & YOST REBECCA A MC COY		1330 ALLYN AVE	ST HELENA	CA	94574
JOSEPHINE ANN JENKINS		PO BOX 709	CHESTER	CA	96020
JOSEPHINE GRIMMER		PO BOX 161	MILFORD	CA	96121
JOSH & ANNA MACEY		3163 SAWYERS BAR LN	CHICO	CA	95973
JOSH H MACEY		3163 SAWYERS BAR LN	CHICO	CA	95973
JOSH SNYDER		462 RAINBOW DR	WESTWOOD	CA	96137
JOSH WILLIAM & AMANDA MARGARET SNYDER		7844 HIGHWAY 147	LAKE ALMANOR	CA	96137
JOSHUA & CHRISTA HERMAN		3150 EDGEWOOD LN	NEW CASTLE	CA	95658
JOSHUA A & GRIFFIN DAWN M GUREWITZ		2232 NORMANDY CIR	LIVERMORE	CA	94550
JOSHUA V NEY		3370 SPRINGWOOD CIR	WESTWOOD	CA	96137
JOSHUA VOBORIL		725 E MOUNTAIN RIDGE RD	LAKE ALMANOR	CA	96137
JOSHUA WADE & AMY ELIZABETH MOFFETT		3410 WOODLAKE DR	WESTWOOD	CA	96137
JOYCE L NORMAN	BERNOUDY GEORGIA L	PO BOX 7117	CHICO	CA	95927
JOYCE Y & PETER J TRACEY	ET AL C/O SANDI WHEATON	540 SAN FELIPE ST	SALINAS	CA	93901
JSB PROPERTIES LLC		9695 MIDWAY	DURHAM	CA	95938
JUAN M & AUDREY J ALVAREZ		471475 DIANE DR	SUSANVILLE	CA	96130
JUDEE A CHAPMAN		4030 CALLE LISA	SAN CLEMENTE	CA	92672
JUDITH A & GRODIN JAY CARROLL		10580 WILSHIRE BLVD #84	LOS ANGELES	CA	90024
JUDITH A CARROLL		10580 WILSHIRE BLVD #84	LOS ANGELES	CA	90024
JUDITH A MICHAELIAN		15035 GRAND KNOLL DR	MEADOW VISTA	CA	95772
JUDITH ANN ONETO		PO BOX 269	CHESTER	CA	96020
JUDITH K & DOUGAN PATRICIA J CHYNOWETH		PO BOX 112	CHESTER	CA	96020
JUDITH LEE		3843 MARYANN LN	LAKE ALMANOR	CA	96137
JUDITH MESSICK		319 W FRANCES WILLARD AVE	CHICO	CA	95926
JUDITH SIMMONS		218 TONEA WAY	CHICO	CA	95926
JUDSON R & DEBRA L ROBERTS		1771 ROCKY SPRING CT	EL DORADO HILLS	CA	95762
JUDY D & STEVEN D MAGGIORA		27603 OPEN CREST DR	SAUGUS	CA	91350
JUDY FINLAY		780 AINSLEY AVE	YUBA CITY	CA	95991
JUDY PEARL HOHLFELDT		2763 BIG SPRINGS RD	LAKE ALMANOR	CA	96137
JUGTAR S & RAELENN K PUREWAL		10356 MENLO OAKS CT	ELK GROVE	CA	95624
JULES JOHN SOFER		536 POPLAR	HALF MOON BAY	CA	94019
JULIA A MIGNANO		5376 SADDLEWOOD CT	CONCORD	CA	94521
JULIA ANITA BURGESS		377 W I ST	ENCINITAS	CA	92024
JULIAN L & GLORIA E REZENTES DELGADO		75 OAK TREE LN	COLUSA	CA	95932
JULIE A REEVES		1821 BUHNE DR #26	EUREKA	CA	95503
JULIE A THORNTON		29 CAPE ANDOVER	NEWPORT BEACH	CA	92660
JULIE ANN LINDBERG		1870 MARKET ST #7	SANTA CLARA	CA	95050
JULIE J LACY		6038 A CLARK RD #101	PARADISE	CA	95969
JULIE M DEAL		704 BANGHAM LN	SUSANVILLE	CA	96130
JULIE M REDDING		4122 FIRESIDE CIR	IRVINE	CA	92604
JULIE PELLETIER		829 BERTRAM ST	WALNUT CREEK	CA	94598
JULIE SUE ROHRS		551 SECOND AVE	CHESTER	CA	96020

JULINA A COLT		13350 W SADDLE BOW DR	RENO	NV	89511
JULITTA ANNE AZEVEDO		331 MAIDU DR	CHESTER	CA	96020
JUNE LAUCK		280 NORTHGATE AVE	DALY CITY	CA	94015
JUSTIN & MAC LEOD-PARKER LINDA OAKES		1675 TRAILHEAD DR	RENO	NV	89521
JUSTIN & REBECCA R SARMENTO		PO BOX 152	GREENVILLE	CA	95947
JUSTIN & SHANNON RAY		755 CALICO TRL	VACAVILLE	CA	95687
JUSTIN B & HEITMAN GEOFFREY J SCOTT		604 B ST #2	YUBA CITY	CA	95991
JUSTIN BRADFORD		333 PENINSULA DR	LAKE ALMANOR	CA	96137
JUSTIN CLARK & CASSANDRA NOEL COMAGES		72 COMMONWEALTH CT	CHICO	CA	95973
K G & EVA A HAVELIK		4690 RIO ENCANTADO LN	RENO	NV	89502
K4K LLC		113 TECHNOLOGY DR	PITTSBURGH	PA	15275
KACIE N HOLLAND		PO BOX 884	CHESTER	CA	96020
KARA D & FREDERIC J GRIFFIN		4622 JUMBO GRADE	CARSON CITY	NV	89704
KARA L & NICHOLAS CARDONA		3499 PARKHILL DR	LAKE ALMANOR	CA	96137
KAREN A BLUE	50% EACH	904 RED RIVER DR	LAKE ALMANOR	CA	96137
KAREN B & RAY A WARNER		475 SONDRIO CT	RENO	NV	89521
KAREN C REHNE		5786 PUMPKIN RIDGE DR	SPARKS	NV	89436
KAREN E & ROBERT J PARKER		6653 BRET HART DR	SAN JOSE	CA	95120
KAREN GIORGI		455 VISTA GRANDE	GREENBRAE	CA	94904
KAREN HEARN		4115 SYLVAN GLEN LN	ROSEVILLE	CA	95747
KAREN I N ZORBAS		286 PINYON HILLS DR	CHICO	CA	95928
KAREN J HANER		PO BOX 1362	CHESTER	CA	96020
KAREN J KEMP		P O BOX 1263	CHESTER	CA	96020
KAREN J KEMP		PO BOX 1263	CHESTER	CA	96020
KAREN JANE KEMP		PO BOX 1263	CHESTER	CA	96020
KAREN L ALDERSON		733 BAY TREE LN	EL CERRITO	CA	94530
KAREN L CLARK		838 S BARRETT RD	YUBA CITY	CA	95991
KAREN L WILLIAMS		334 OSPREY LOOP	CHESTER	CA	96020
KAREN M & POTTER KRISTEN ANN BROCKETT		7545 SANTA JUANITA AVE	ORANGEVALE	CA	95662
KAREN MALESKI		PO BOX 32130	SAN JOSE	CA	95152
KAREN NELSON		P O BOX 1987	CHESTER	CA	96020
KAREN THOMAS		12950 HIDDEN VALLEY RD	GRASS VALLEY	CA	95949
KAREN WILSON		2913 ALMANOR DR	CANYON DAM	CA	95923
KARI L FREIDIG	THOMAS A PASS	11199 SHADOW CT	AUBURN	CA	95602
KARL S & CECILIA D TIPPETS		507 SHERMAN RD	CHESTER	CA	96020
KAROL L BUSH		41 SUGARLOAF TERRACE	ALAMO	CA	94507
KARON L LA MALFA		29 LA MALFA LN	OROVILLE	CA	95965
KARRIE C ROTTSCHALK		609 WALNUTSHIRE LN	CHICO	CA	95973
KARYN L MERRIMAN		P O BOX 866	CHESTER	CA	96020
KASEY & JAMIE CRISS		PO BOX 2120	CHESTER	CA	96020
KASEY MICHAEL & JAMIE ASHLEY CRISS		PO BOX 2120	CHESTER	CA	96020
KATE MOLINARI		3269 FORMBY LN	FAIRFIELD	CA	94534
KATHERINE & PICKARD GARRETT WHITING		163 LAKE ALMANOR WEST DR	CHESTER	CA	96020
KATHERINE A WHITLOW	C/O CORTOPASSI FAMILY TRUST	11292 N ALPINE RD	STOCKTON	CA	95212
KATHERINE BURDETTE TROUT		PO BOX 93	TAYLORSVILLE	CA	95983
KATHERINE IRENE SWEENEY		39 SUNLAND DR	CHICO	CA	95926
KATHERINE L & JOEL S RONDON		113 LAKE ALMANOR WEST DR	CHESTER	CA	96020
KATHERINE L MC BURNEY		PO BOX 1705	CHESTER	CA	96020
KATHLEEN & CARLYLE HASS		5244 EL CEMONTE AVE	DAVIS	CA	95618
KATHLEEN A & HAYES ALEXANDRIA WHEELER		20424 HELENA OAKS LN	REDDING	CA	96003
KATHLEEN A FERGUSON		1998 POTTER RD	CHICO	CA	95928
KATHLEEN A REID		4739 RIVER COLLEGE DR	SACRAMENTO	CA	95841
KATHLEEN ANN NOBLIN		2991 PATINA CT	CAMARILLO	CA	93010
KATHLEEN COPELAND		PO BOX 163	TAYLORSVILLE	CA	95983
KATHLEEN D LEGER		9434 DILLON CT	DURHAM	CA	95938
KATHLEEN DE BANE		700 RIVERSIDE DR	UKIAH	CA	95482
KATHLEEN G & RIDGEWAY FLOYD W MOORE		20123 AUTUMN OAK PL	WILDOMAR	CA	92595
KATHLEEN J & EUGENE S VEJTASA		710 N CHINA LAKE BLVD	RIDGECREST	CA	95355
KATHLEEN M BRAZIL		2775 BIG SPRINGS RD	LAKE ALMANOR	CA	96137
KATHLEEN M FURTADO		710 E WALNUT ST	WILLOWS	CA	95988
KATHLEEN M MELTON		1170 HUNN RD	YUBA CITY	CA	95991
KATHLEEN M SQUYRES		PO BOX 3264	CHICO	CA	95927
KATHLEEN S GRACE		P O BOX 662	CHESTER	CA	96020
KATHLEEN S ORNELAS		5208 QUARRY RD	LAKE ALMANOR	CA	96137
KATHRYN & HOUSTON DOUGLAS B BRIGGEMAN		3865 WHITE SPRINGS RD	PARADISE	CA	95969
KATHRYN & WHITTLEY ANTHONY JORDAN		800 MCCLAY RD	NOVATO	CA	94947
KATHRYN A & TIM M JOHNSON		540 DURKIN DR	LAKE ALMANOR	CA	96137
KATHRYN J ALFTINE		2955 WILKSHIRE DR	MEDFORD	OR	97504
KATHRYN J GORBET		P O BOX 1639	CHESTER	CA	96020
KATHRYN JORDAN		800 MC CLAY RD	NOVATO	CA	94947
KATHRYN LEE GAXIOLA		1608 BRIARWOOD DR	MODESTO	CA	95355
KATHRYN NIELSEN		1129 LASSEN VIEW DR	LAKE ALMANOR	CA	96137
KATHRYN S & PAUL A HENDERSON		9773 HORNED LARK WAY	ELK GROVE	CA	95757
KATHY CARMICHAEL		8975 LAWRENCE WELK DR #43	ESCONDIDO	CA	92026
KATHY TRUSTEE CONNELLY		640 MILL RD	AUBURN	CA	95603
KATIE & PETER MARTENS		PO BOX 403	CHESTER	CA	96020
KATRINA & CHASE ZUNINO		133 SUNHAVEN RD	DANVILLE	CA	94506
KATRINA M & ESCOBAR DAVID E KARLSSON		10631 APPLE MILL DR	RENO	NV	89521
KAY LYN BEAMAN		352 SCHAEFER RD	VICTORIA	TX	77905
KAZIMIERZ J & GRAZYNA B GONET		P O BOX 7115	CARMEL	CA	93921
KEITH A & CAROLINE N RIGG		804 COUNTRY CLUB CIR	RIPON	CA	95366
KEITH A ROBERTSON		138 PENINSULA DR	LAKE ALMANOR	CA	96137
KEITH A WILTON		109 GARYDALE CT	ALAMO	CA	94507

KEITH ANDREW & TRACY LYNN ZAKY	1491 CANADA LN	WOODSIDE	CA	94062
KEITH D & ELIZABETH A LINDQUIST	3182 SHALLOW SPRINGS TERRA	CHICO	CA	95928
KEITH G WHITE	4144 AUGUSTA LN	CHICO	CA	95973
KEITH H & BARBARA L PAHRE	2632 W PUEBLO AVE	NAPA	CA	94558
KEITH MOORE	5333 SAWMILL RD	PARADISE	CA	95969
KEITH S & DIANE D ARELLANO	10490 INDIAN HILL RD	NEWCASTLE	CA	95658
KEITH STANLEY & JAMIE KATHLEEN GEORGE	20038 MEYER RD	GRASS VALLEY	CA	95945
KELLY & TRACI HOLT	PO BOX 676	CHESTER	CA	96020
KELLY BOZMAN	1794 BERKSHIRE DR	SPARKS	NV	89434
KELLY C & HELENA A TRSTS PHILLIP	828 JACOBS CT	CHICO	CA	95926
KELLY JO BAKER	95 ROONEY ST	SANTA CRUZ	CA	95065
KELLY L CLARK	39717 SHARON AVE	DAVIS	CA	95616
KELLY L SCHOEPHOERSTER	1491 HESS RD #301	REDWOOD CITY	CA	94061
KELLY T & JOHNNA M ORNBAUM	2292 ZUMWALT RD	WILLIAMS	CA	95987
KEN & LELA CRANDALL	PO BOX 1971	CHESTER	CA	96020
KEN & PATTY WILLIS	PO BOX 1128	CHESTER	CA	96020
KEN C & PATSY WILLIS	PO BOX 1128	CHESTER	CA	96020
KEN C WILLIS	PO BOX 1128	CHESTER	CA	96020
KEN L & TIA S DAVIS	PO BOX 2505	EAGLE	ID	83616
KEN R & MARILYN L TERRELL	11985 MERIDIAN RD	CHICO	CA	95973
KEN WILLIS	PO BOX 1128	CHESTER	CA	96020
KENNETH & BRENDEN MARLENE ROHDE	614 CEDAR CANYON TRL	LAKE ALMANOR	CA	96137
KENNETH & CAROLYN PORTEOUS	196 LAKE ALMANOR WEST DR	CHESTER	CA	96020
KENNETH & JENNIFER BUNT	1655 HIGHLAND AVE	GLENDALE	CA	91202
KENNETH & JENNIFER JONES	PO BOX 113	DURHAM	CA	95938
KENNETH & JOANN KIRKPATRICK	1420 VERANO WAY	NIPOMO	CA	93444
KENNETH & MELISSA B BOYD	13369 TRAVERTINE LN	RENO	NV	89511
KENNETH & SHARI MEYER	125 GOOSE BAY VIEW TRL	CHESTER	CA	96020
KENNETH & THERESA MC CONNELL	PO BOX 7433	CHICO	CA	95927
KENNETH & WENDY NELSON	408 1ST ST	QUINCY	CA	95971
KENNETH A & DEBBIE MARIE WILSON	2930 TERRACE DR	CANYON DAM	CA	95923
KENNETH A & DORIS M KAISER	1676 ARIZONA WAY	CHICO	CA	95973
KENNETH A ROHDE	614 CEDAR CANYON TRL	LAKE ALMANOR	CA	96137
KENNETH C & JOAN KATHLEEN WELLS	PO BOX 609	MAXWELL	CA	95955
KENNETH C & KIMBERLY J KRAUSCH	800 CARSTEN CIR	BENECIA	CA	94510
KENNETH C WILLIS	PO BOX 1128	CHESTER	CA	96020
KENNETH CLINTON HEIBER	PO BOX 297	RED BLUFF	CA	96080
KENNETH D MARTIN	4592 HIGHWAY 147	LAKE ALMANOR	CA	96137
KENNETH D WALKER	2807 EARTHSTONE DR	SPARKS	NV	89436
KENNETH D WORSHAM	7418 SUN ROSE WAY	SACRAMENTO	CA	95829
KENNETH DWAIN & SHARRIE LYNN HENRY	645 COUNTRY RD	MEADOW VISTA	CA	95722
KENNETH F & TERI L STRONG	1470 FINLEY LN	ALAMO	CA	94507
KENNETH G & ELAINE A THEOBALD	85 KEEGAN CT	SUSANVILLE	CA	96130
KENNETH G & LELA M CRANDALL	PO BOX 1971	CHESTER	CA	96020
KENNETH G & LINDA J TURNBULL	85 HIGHBRIDGE CT	DANVILLE	CA	94526
KENNETH GARLAND & JANICE LORRAINE JONES	2612 CAMPECHE CT	SAN RAMON	CA	94853
KENNETH GEORGE & TERESA ANN DETWEILER	15 CAJUN CT	CHICO	CA	95928
KENNETH HORN & HILARY MUELLER JONES	2952 SANTA INEZ DR	MINDEN	NV	89423
KENNETH J & DANELLE CAMPBELL	65 LAZY S LN	CHICO	CA	95928
KENNETH J & JULIE M SAMPLE	2555 LEISURE CIR	BISHOP	CA	93514
KENNETH J & LORI A CAPISTRAND	1321 PENINSULA DR	LAKE ALMANOR	CA	96137
KENNETH J & SUZANNE Z RADER	1264 CROWN CT	WALNUT CREEK	CA	94597
KENNETH J & UBAY ELIZABETH A CARVALHO	3243 UIKI PL	LIHUE	HI	96766
KENNETH JIM JAMES & ELIZABETH S KING	255 N SIERRA ST #1518	RENO	NV	89501
KENNETH K & MICHELLE A HODGE	9681 MIDWAY	DURHAM	CA	95938
KENNETH L & DEBORAH D PARISOT	PO BOX 679	PALO CEDRO	CA	96073
KENNETH L & SANDRA L SOUZA	11410 W CLOVER RD	TRACY	CA	95376
KENNETH M & BARBARA LEE EDGAR	1547 CITRUS AVE	CHICO	CA	95926
KENNETH M & FAYE E WILKINSON	PO BOX 342	CHESTER	CA	96020
KENNETH MUMMA	7645 MUMMA RD	ARBUCKLE	CA	95912
KENNETH R & MARLYS L SNASEL	PO BOX 2103	CHESTER	CA	96020
KENNETH R & NANCY FOSTER EVANS	1 STONEWOOD COMMONS	CHICO	CA	95928
KENNETH R & NANCY M CONLEY	11993 WHITE OAK RUN	CONROE	TX	77385
KENNETH R & SUSAN J HANSEN	1246 PENINCUSLA DR	LAKE ALMANOR	CA	96137
KENNETH R GUTMAN	PO BOX 1348	CHESTER	CA	96020
KENNETH RICHARD & MARILYN LOUISE TERRELL	11985 MERIDIAN RD	CHICO	CA	95973
KENNETH RICHARD & SUZANNE STEVENSON CAPIE	1400 CARPENTIER ST #338	SAN LEANDRO	CA	94577
KENNETH S ANTHONY	PO BOX 1775	CHESTER	CA	96020
KENNETH W & CATHERINE R RIDEOUT	1209 DRIFTWOOD COVE RD	LAKE ALMANOR	CA	96137
KENNETH W & ELIZABETH R FLEMING	29 AVALON CT	CHICO	CA	95926
KENNETH W & RHONDA L NOALL	1718 SANDPIPER DR	YUBA CITY	CA	95993
KENNETH WADA	2770 OBANION RD	YUBA CITY	CA	95993
KENT A & JANICE K CREMOLINI	2601 VIA VERDE	WALNUT CREEK	CA	94598
KENT BARTEL	20808 BRIGHTON AVE	TORRANCE	CA	90501
KENT ERIC & GLORIA MELLERSTIG	1043 SLATE DR	SANTA ROSA	CA	95405
KENT LEE & WILMA JORGENSEN	456 REDWOOD WAY	CHICO	CA	95926
KENT NICHOLS	P O BOX 1095	CHESTER	CA	96020
KENT NICHOLS	PO BOX 1095	CHESTER	CA	96020
KENT R AHLSEWIDE	7 SKYMOUNTAIN CIR	CHICO	CA	95928
KEVIN & MARGARET ORMISTON	820 TIMBER RIDGE RD	LAKE ALMANOR	CA	96137
KEVIN & JENNIFER STROHMMEYER	3535 HERMAN DR	LAFAYETTE	CA	94549
KEVIN & JULIA FITZGERALD	3 DANALA FARMS	ALAMO	CA	94507
KEVIN & JULIE FLANDERS	22571 MURIETTA RD	SALINAS	CA	93908

KEVIN & LINDA BORROR	23820 TEHAMA AVE	GERBER	CA	96035	
KEVIN & LISA L SPESERT	PO BOX 544	MAXWELL	CA	95955	
KEVIN & LUCHETTI KERI FUTCH	1045 GREENWICH WAY	RENO	NV	89519	
KEVIN & PASAMONTE-VAUGHN CHANDRA VAUGHN	905 EL MONTE AVE	CHICO	CA	95928	
KEVIN & SHERRY BARTLETT	PO BOX 152	CANYON DAM	CA	95923	
KEVIN & SHERYL A HARVEY	399 BROOKSIDE DR	CHICO	CA	95928	
KEVIN & SHERYL HARVEY	399 BROOKSIDE DR	CHICO	CA	95928	
KEVIN C & LISA B LUCKEY	2547 HIDDEN VALLEY LN	NAPA	CA	94558	
KEVIN D & CINDY P GUESS	2436 TUCKAHOE TERRACE	ROYAL OAKS	CA	95076	
KEVIN E & JENNIFER L WING	3258 CRAZY HORSE DR	SIMI VALLEY	CA	93063	
KEVIN EUGENE & JACKIE KAY SHEPPARD	5710 PRAIRIE DUNES CT	SPARKS	NV	89436	
KEVIN G & KRISTIN D STROUPE	2748 STARR MEADOWS LOOP	RENO	NV	89519	
KEVIN J & LYNDA BURDICK	4540 MILLER OAK DR	AUBURN	CA	95602	
KEVIN L & JUSTINA L PICKERING	27 CASTLE CREEK DR	OROVILLE	CA	95966	
KEVIN M & AMANDA K SWEENEY	38050 HWY 36 EAST	MINERAL	CA	96063	
KEVIN P & JULIE C COULOMBE	41 TEMPERANCE WAY	CHICO	CA	95928	
KEVIN T & TAMMY K ERSKINE	5881 OAKMORE DR	PARADISE	CA	95969	
KEVIN T & TARYN M GUALTIERI	515 SYLVAN AVE	MOUNTAIN VIEW	CA	94041	
KEVIN T BENASSI	9405 TALITHA DR	LOUISVILLE	KY	40299	
KEVIN W BROWN	20861 SKIMMER LN	HUNTINGTON BEACH	CA	92646	
KEVIN WAYNE & JENNIFER SUSAN HUGHES	3196 SUMMIT RIDGE TERRACE	CHICO	CA	95928	
KIM & HAMBERG LORRAINE YAMAGUCHI	PO BOX 1256	PARADISE	CA	95969	
KIM BROWN	PO BOX 1222	CHESTER	CA	96020	
KIM D TIPTON	32677 ROCK CREEK RD	MANTON	CA	96059	
KIMBERLEE F & JAMES C RIX	633 SHERMAN RD	CHESTER	CA	96020	
KIMBERLEE LYN FINKBEINER	25339 SOUTHEAST 248TH ST	RAVENDALE	WA	98051	
KIMBERLY A & ROBERT DUFFEY	2535 FARMLAN RD	MERIDIAN	CA	95957	
KIMBERLY J KOLOSICK	11785 CLAIM STAKE DR	RENO	NV	89506	
KIMBERLY M & JONES KENTON B BUSMAN	624 JULMAR CT	ROSEVILLE	CA	95747	
KIRA WATTENBURG KING	1674 VINE ST	DAVIS	CA	95616	
KIRACK PROPERTIES INC	550 ASH ST	SUSANVILLE	CA	96130	
KIRBY L & LINDA K TRSTS POHLER	PO BOX 1252	CHESTER	CA	96020	
KIRBY L & LINDA K POHLER	PO BOX 1252	CHESTER	CA	96020	
KIRK & NINA LANGTON	535 PEARL ST	LAGUNA BEACH	CA	92651	
KIRK A & SUSAN R JENNINGS	6115 PIEDMONT RD	CORNING	CA	96021	
KIRK DAVIS	20531 129TH AVE	SNOHOMISH	WA	98296	
KIRK M & SHERYL A LARSON	3315 OAKWOOD CT	MORGAN HILL	CA	95037	
KIRK M & SHERYL ANN LARSON	3315 OAKWOOD CT	MORGAN HILL	CA	95037	
KIRK R & PAULA S HEPPLER	90 HAWKEN RD	RENO	NV	89519	
KIRSTEN M & BLAUFUSS JAKE D BOVEE	PO BOX 1381	CHESTER	CA	96020	
KIT KURTZ	75 HUAAI ST	KAILUA-KONA	HI	96740	
KMS AND ASSOCIATES LLC	4281 EXPRESS LN #N9066	SARASOTA	FL	34238	
KORALEE K JONES	PO BOX 932	CHESTER	CA	96020	
KRISS E & DIANE M BATES	1991 COBBLESTONE CT	YUBA CITY	CA	95993	
KRISTEN DEE & MONTE PAUL STELZRIEDE	6880 ALMANOR LAKE ESTATES	LAKE ALMANOR	CA	96137	
KRISTEN R MC CANN	PO BOX 1390	CHESTER	CA	96020	
KRISTIN L EVANS	338 SPEAR ST	SAN FRANCISCO	CA	94105	
KRISTIN L JOSEPH	4094 ROYAL SAGE DR	RENO	NV	89503	
KRISTIN M DURHAM	PO BOX 374	CHESTER	CA	96020	
KRISTINA L HENDERSON	1015 UNIVERSITY TERRACE	RENO	NV	89503	
KRISTINE MEHAN	258 LAKE ALAMANOR WEST	CHESTER	CA	96020	
KRISTINE N CORN	6770 PINE CONE RD	GRANITE BAY	CA	95746	
KRISTY LEE	PO BOX 617	CHESTER	CA	96020	
KRISTY LYNN COX	1214 LYNX RD	LAKE ALMANOR	CA	96137	
KTA LLC	PO BOX 676	CHESTER	CA	96020	
KURT M & BONNIE S WENGLER	148 NORTH ST	WOODLAND	CA	95695	
KURT SABLE	291 FOREST VIEW DR	QUINCY	CA	95971	
KURTIS BROCK	1785 DURHAM DAYTON HIGHV	DURHAM	CA	95938	
KURTIS C & JULIE J ZUMWALT	PO BOX 2897	GRASS VALLEY	CA	95945	
KURTIS CARMAN	4465 TEN MILE HOUSE TRL	CHICO	CA	95928	
KURTIS CARMAN	4465 TEN MILE HOUSE TRL	CHICO	CA	95928	
KYLE & DANIELLE JONES	8400 KING RD	LOOMIS	CA	95650	
KYLE & LAURA BRIGGS	PO BOX 2317	PORTOLA	CA	96122	
KYLE E & AMANDA M DALRYMPLE	PO BOX 644	DURHAM	CA	95938	
KYLE E PORTER	1289 MAIN ST	SUSANVILLE	CA	96130	
KYLE J & MELISSA K WELCHER	617 CLIFFORD DR	LAKE ALMANOR	CA	96137	
KYLE P & RAQUEL E GREENAWAY	PO BOX 1493	CHESTER	CA	96020	
KYLE V & CLARKE-HOWARD DEBBIE HOWARD	PO BOX 1668	CHESTER	CA	96020	
LA BARN LLC	24661 KINGS POINTE	LAGUNA NIGUEL	CA	92677	
LABARN LLC	24661 KINGS POINTE	LAGUNA MIGUEL	CA	92677	
LAC B & HON TRANG HENG	PO BOX 357	CHESTER	CA	96020	
LACE VAN DEVENDER-SANDERS	701 E LASSEN AVE #210	CHICO	CA	95973	
LAKE ALMANOR ASSOCIATES L P	C/O NICHOLSON COMPANY 20 S SANTA CRUZ AVE #320	LOS GATOS	CA	95030	
LAKE ALMANOR ASSOCIATES LP	C/O NICHOLSON COMPANY 20 S SANTA CRUZ AVE #320	LOS GATOS	CA	95030	
LAKE ALMANOR ASSOCIATES LP A CA LTD PRTRNSHP	C/O NICHOLSON COMPANY 20 S SANTA CRUZ AVE #320	LOS GATOS	CA	95030	
LAKE ALMANOR COMMUNITY CHURCH	LK ALM COMM CHURCH/CHRISTIAN SCHOC	2610 STATE ROUTE A13	LAKE ALMANOR	CA	96137
LAKE ALMANOR COUNTRY CLUB	501 PENINSULA DR	LAKE ALMANOR	CA	96137	
LAKE ALMANOR COUNTRY CLUB	501 PENINSULA DR	LAKE ALMANOR	CA	96137	
LAKE ALMANOR COUNTRY CLUB	749 LASSEN VIEW DR	LAKE ALMANOR	CA	96137	
LAKE ALMANOR COUNTRY CLUB	749 LASSEN VIEW DR	LAKE ALMANOR	CA	96137	
LAKE ALMANOR COUNTRY CLUB A CA CORP	501 PENINSULA DR	LAKE ALMANOR	CA	96137	
LAKE ALMANOR COUNTRY CLUB A CALIF CORP	501 PENINSULA DR	LAKE ALMANOR	CA	96137	
LAKE ALMANOR COUNTRY CLUB MUTUAL WATER CO	501 PENINSULA DR	LAKE ALMANOR	CA	96137	

LAKE ALMANOR COUNTY CLUB		501 PENINSULA DR	LAKE ALMANOR	CA	96137
LAKE ALMANOR FOREST PTY OWNERS	C/O OFFICE PROFESSIONALS	PO BOX 1167	CHESTER	CA	96020
LAKE ALMANOR MUTUAL WATER CO A CORP		501 PENINSULA DR	LAKE ALMANOR	CA	96137
LAKEHAVEN LLC A WASHINGTON LLC		12011 BELL RED RD	BELLEVUE	WA	98005
LAKEHAVEN LLC A WASHINGTON LLC		12011 BELL RED RD #206	BELLEVUE	WA	98005
LANCE A & JANEL M REDMAN		6808 WILD HORSE CT	ORANGEVALE	CA	95662
LANCE ALLEN CARLSON	HAND PATRICIA L, H/W	3470 SLEEPY HOLLOW DR	RENO	NV	89502
LANCE M & GINA L.S. PIXLER		PO BOX 996	CHESTER	CA	96020
LANE & SCHULTZ LOIS ANN COPLEY		3739 HILLSBOROUGH DR	CONCORD	CA	94520
LAPT LLC A NEV LLC		611 SIERRA ROSE DR #A	RENO	NV	89511
LARRY & DEBBIE RIVES		312 MAIDU	CHESTER	CA	96020
LARRY & JOY WRIGHT		2905 SCOTT DR	CANYONDAM	CA	95923
LARRY & SHERRY HUNT		880 LORRAINE DR	CHESTER	CA	96020
LARRY ALLEN ROEHRICK		441 VIA CASITAS #11	GREENBRAE	CA	94904
LARRY D & BEVERLY A MULLER		PO BOX 519	PINOLE	CA	94564
LARRY D & LISA JAMES		2208 HIGGINS CANYON RD	HALF MOON BAY	CA	94019
LARRY D & SHIRLEE S HEITMAN		19880 COUNTY RD	CAPAY	CA	95607
LARRY E & CELESTE A ARGEL		9638 SOUTHWIND CT	DURHAM	CA	95938
LARRY E & SANDRA S ALFORD		1827 PINE ST	HUNTINGTON BEACH	CA	92648
LARRY G & SHIRLEY C BLAIR		PO BOX 1941	QUINCY	CA	95971
LARRY GENE & DIANNE BETH MILLER		3501 PARKHILL DR	LAKE ALMANOR	CA	96137
LARRY J & PATRICIA A STEPHENSON		4780 SONGBIRD DR	CHICO	CA	95973
LARRY J & SHARON M AUGE		209 GOOSE BAY VIEW TRL	CHESTER	CA	96020
LARRY K & CATHY D MAXEY		P O BOX 1148	CHESTER	CA	96020
LARRY L NOWAKOWSKI		50 SERENE CT	DANVILLE	CA	94526
LARRY LEE & JULIA ANN GIBBS		310 LAKE ALMANOR WEST DR	CHESTER	CA	96020
LARRY O & DOWNING KELLY A DEGROOT		5400 CABERNET WAY	FOREST RANCH	CA	95942
LARRY O KEITH & PATRICIA ANNE JANTZEN		21855 PENNELEME RD	RED BLUFF	CA	96080
LARRY P & JANICE L KNADLER		PO BOX 50	CHESTER	CA	96020
LARRY R & BARBARA J NEUMANN		4816 ST CHARLES DR	REDDING	CA	96002
LARRY R & CAROLYN J BOBBY		PO BOX 127	CANYON DAM	CA	95923
LARRY R & CYNTHIA A WILLIAMS		1919 BECHELLI LN	REDDING	CA	96002
LARRY R & JENNIFER L WHITELEY		4131 AUGUSTA LN	CHICO	CA	95973
LARRY R & REBECCA E GORBET		P O BOX 863	CHESTER	CA	96020
LARRY RANDALL & CAROLYN JOY BOBBY		PO BOX 127	CANYON DAM	CA	95923
LARRY RAYMOND RIVERA		45596 CHEYENNE PL	FREMONT	CA	94539
LARRY W CARMONA		4874 HUNTINGTON DR	REDDING	CA	96002
LARRY W FESLER		159 HIGGINS AVE	GRIDLEY	CA	95948
LAURA L & ELAINE M NUSSER		711 VERNAL WAY	EMERALD HILLS	CA	94062
LAURA L & HUGGINS JOHN K MAC GREGOR		117 MARION TRL	CHESTER	CA	96020
LAURA LEE HELFMANN		3092 MINERAL WELLS DR	SIMI VALLEY	CA	93063
LAURA M CORRAL		PO BOX 33	CHESTER	CA	96020
LAURA M EBERHARDT		3118 VERNYCE CT	CHICO	CA	95973
LAURAN KAY GODDARD		PO BOX 1863	POLLOCK PINES	CA	95726
LAUREL LONDON		1139 MORELLO CT	MARTINEZ	CA	94553
LAURENCE C & JUDITH M CHRISTIANSON		385 EARLHAM WAY	BRENTWOOD	CA	94513
LAURENCE K & BARBARA M SAWYER		2312 EASTWOOD DR	SANTA ROSA	CA	95404
LAURENCE PETER DIGESTI		1720 GRANITE DR	RENO	NV	89509
LAURENCE R & WILMA L OLSEN		614 N PLUMAS ST	WILLOWS	CA	95988
LAURIE A & DAVID K WANN		PO BOX 2002	CHESTER	CA	96020
LAVENDER HILL PROPERTIES LLLP		1570 LINDA VISTA DR	SAN MARCOS	CA	92078
LAVERNE SAMPSON	C/O THOMAS O. SALEM	PO BOX 1285	WESTWOOD	CA	96137
LAWRENCE A & COLLETTE A PRENTKE		3946 CALLE DEL SOL	THOUSAND OAKS	CA	91360
LAWRENCE ALVIN & LORI ANN SNYDER		1701 VIA DI SALERNO	PLEASANTON	CA	94566
LAWRENCE E & MARCIA A HUESTIS		30 NORTHWOOD COMMONS P	CHICO	CA	95973
LAWRENCE G & RONDA K AULT		PO BOX 245	BANGOR	CA	95914
LAWRENCE GRANT		8384 CRYSTAL WALK CIR	ELK GROVE	CA	95758
LAWRENCE JOSEPH & JANE A IRELAND		2717 STONE VALLEY RD	ALAMO	CA	94507
LAWRENCE KENNETH & JILL LOUISE ROMINGER		7020 HARRINGTON AVE	ARBUCKLE	CA	95912
LAWRENCE L & DIANE RUBY		95 KENDAL CT	CHICO	CA	95973
LAWRENCE L FELBER	C/O CHERYL J. FELBER	PO BOX 61	DAYTON	NV	89403
LAWRENCE M & ELIZABETH P TRILOPS		160 RIVERHAVEN PL	RENO	NV	89519
LAWRENCE M & LAILA M TAKAHASHI		4884 SANTA RITA RD	RICHMOND	CA	94803
LAWRENCE R & PATRICIA D CORONA		624 W ROSEBURG AVE	MODESTO	CA	95350
LAWRENCE S & SHARON LAVONNE KLEIN		10113 TOLEDO RD	SPRING VALLEY	CA	91977
LAWRENCE W DEAN		PO BOX 875	CHESTER	CA	96020
LE ROY ALLEN LEABMAN		2227 ASHBOURNE DR	SAN RAMON	CA	94583
LECIA & ROGERS JAMES SHAFFER		1904 TOYON CT	PLEASANTON	CA	94588
LEE & BONNIE ROSSER		4355 DAIRY RD	WHEATLAND	CA	95692
LEE & SHIRLEE H BAKER		14875 CLIMBING DR	RED BLUFF	CA	96080
LEE & STEPHANIE RABE		3774 PEACH CIR	LOOMIS	CA	95650
LEE & SUSAN ENOS		PO BOX 743	CHESTER	CA	96020
LEE & SUSAN HUNT		498 SANDY COVE DR	CHICO	CA	95973
LEE C & MARIAN E BOYES		111 SANBORN DR	COLUSA	CA	95932
LEE PERRY		3411 BIG SPRINGS RD	LAKE ALMANOR	CA	96137
LEE R & SHARON J THRALL		P O BOX 368	CHESTER	CA	96020
LEE R & SHARON J THRALL		PO BOX 368	CHESTER	CA	96020
LEHMAN K & DORA E WILLIAMS		5857 LOS AMIGOS ST	BUENA PARK	CA	90620
LEISURE RV PARK LLC		PO BOX 1282	CHESTER	CA	96020
LELAND H & KYLE A MC NEILL		PO BOX 4000	CHESTER	CA	96020
LENDAL C & BARBARA S THARPE		PO BOX 2081	CHESTER	CA	96020
LEO C & DOREEN L GARFIELD		3920 WESLEY WAY	EL SOBRANTE	CA	94803
LEO C & DOREEN L TRSTS GARFIELD		3920 WESLEY WAY	EL SOBRANTE	CA	94803

LEO G & PRECILLA O GINES		5601 CAMP ST	CYPRESS	CA	90630
LEO J GRAHAM		PO BOX 994665	REDDING	CA	96099
LEON & LIANA PHILLIPS		481 PURDY RD	CHESTER	CA	96020
LEON & MARY L AUSTIN		PO BOX 447	CHESTER	CA	96020
LEON W & MARY LANDI AUSTIN		PO BOX 447	CHESTER	CA	96020
LEONARD A & GAYLA J INGRAHAM		232 DINSMORE	LAKE ALMANOR	CA	96137
LEONARD A & GAYLA J INGRAHAM		232 DINSMORE DR	LAKE ALMANOR	CA	96137
LEONARD H & MARSHA J KAISER		PO BOX 103	ARTOIS	CA	95913
LEONARD J & CLAUDIA C RAMOS		20 ABBOTT CIR	CHICO	CA	95973
LEONARD R & KELLY JEAN EXNER		324 WAWONA	SHELL BEACH	CA	93449
LEONARD V ROBINSON		2715 BIG SPRINGS RD	WESTWOOD	CA	96137
LEONE SIDELLA		76 DIVISADERO ST #3	SAN FRANCISCO	CA	94117
LEROY A & JOAN A LEABMAN		2227 ASHBOURNE DR	SAN RAMON	CA	94583
LEROY JOHN & HEATH GRUNDER WANDA GRUNDER		3439 CEDAR LN	LAKE ALMANOR	CA	96137
LESLIE A ROSENBERGER		3858 PARADISE VALLEY RD	FAIRFIELD	CA	94533
LESLIE ANN ACOSTA		PO BOX 6568	RENO	NV	89513
LESLIE C WIDMAYER		12 GALAXY	IRVINE	CA	92603
LESLIE CAROL WILSON		2932 ALMANOR DR	CANYONDAM	CA	95923
LESLIE M & SCHAROUN MICHAEL JOSEPH DAVIS		1545 VINE ST	BELMONT	CA	94002
LESLIE S ROGERS		21 ROOHR CT	CHICO	CA	95928
LEWIS S POLLOCK		12335 E TOKAY COLONY RD	LODI	CA	95240
LHALA LLC A NV LTD LIABILITY CO		7465 LONGLEY LN	RENO	NV	89511
LIAM & CAROLINE PATTEN		PO BOX 956	CHESTER	CA	96020
LIEN ON ME LLC		16190 MARTINGALE DR	PARKER	CO	80134
LIFTQRP LLC	ATTN: SUZANNE LEWIS	PO BOX 271382	LITTLETON	CO	80127
LINCOLN D & LILITH FOWLER		2961 N MARIETTA AVE	MILWAUKEE	WI	53211
LINDA & VICTOR HURSH		PO BOX 889	CHESTER	CA	96020
LINDA A LARSON		2713 RIGNEY RD	STEILACOOM	WA	98388
LINDA BUSTAMANTE		PO BOX 1635	CHESTER	CA	96020
LINDA D & DONALD J PHILLIPS		65 BEACHAM LOOP	CHICO	CA	95973
LINDA D & HULETT JEFFREY BRENTON BYRD		PO BOX 1699	CHESTER	CA	96020
LINDA D WILK		1346 BOTTICELLI BEND	CHICO	CA	95928
LINDA DOMINISSE		210 OAK BUTTE CT	FOLSOM	CA	95630
LINDA E MC DOWELL		28296 VIA RUEDA	SAN JUAN CAPISTRA	CA	92675
LINDA KLUGE	C/O PENSICO ATTN: EXPENSES	PO BOX 173859	DENVER	CO	80217
LINDA LEE PETERSON		PO BOX 1435	CHESTER	CA	96020
LINDA M BROWN		PO BOX 1150	BIGGS	CA	95917
LINDA M WASILENKO		1431 EDEN WAY	YUBA CITY	CA	95993
LINDA PETERSON		PO BOX 1435	CHESTER	CA	96020
LINDA R PARKER		2689 SPEARPOINT DR	RENO	NV	89509
LINDA T YPARRAGUIRRE	50% EACH	3154 SHALLOW SPRINGS TERR	CHICO	CA	95928
LINDA WHITE		924 LONG IRON DR	CHESTER	CA	96020
LISA & MICHAEL CLINE		65 PASEO HERMOSO	SALINAS	CA	93908
LISA A & CRAIG MARSHALL		249 PENINSULA DR	LAKE ALMANOR	CA	96137
LISA A ROOT		9813 SATTLEY PL	GRANITE BAY	CA	95746
LISA A SIPKO		1567 DRY CREEK RD	CAMPBELL	CA	95008
LISA G SCOTTI		PO BOX 488	CHESTER	CA	96020
LISA J & ELLIOT CHARLES SEDLACEK		PO BOX 1969	CHESTER	CA	96020
LISA J BERG		PO BOX 161653	SACRAMENTO	CA	95816
LISA K REISER		21735 SOUTHWEST 109TH TER	TUALATIN	OR	97042
LISA LIANE MARTENS		1179 MARIAN AVE	CHICO	CA	95928
LISA S & ALAN J MAC		3540 WILKINSON LN	LAFAYETTE	CA	94549
LISA TAYLOR		16 OVERSEER CT	CHICO	CA	95928
LISA TROSTEL		PO BOX 292	CHESTER	CA	96020
LITTLE NORWAY PARTNERS	ATTN: MARK VANDEN BERGHE	525 SYCAMORE VALLEY RD	DANVILLE	CA	94526
LITTLE NORWAY PARTNERS LP A CA LLC		525 SYCAMORE VALLEY RD	DANVILLE	CA	94526
LLOYD A & DENISE C WELLS		PO BOX 456	MAXWELL	CA	95955
LLOYD A WELLS		PO BOX 456	MAXWELL	CA	95955
LLOYD DANIEL & JOANNE KAY WORKING		16635 HIGHWAY 89	GREENVILLE	CA	95947
LLOYD DONALD & JUDITH ANNE SAGE		2957 PIONEER WAY	JAMUL	CA	91935
LLOYD J & TAMARA C WILSON		1207 KLEEMAN WAY	ARBUCKLE	CA	95912
LLOYD O & SHELLY L KNIFONG		33 SPARROW HAWK LN	CHICO	CA	95928
LLOYD R & LEAH N BRENNER		5730 EMERSON CT	AGOURA HILLS	CA	91301
LLOYD ROBERT WATSON		PO BOX 2024	CHESTER	CA	96020
LLOYD WILLIAMS		3629 WOODLAKE DR	LAKE ALMANOR	CA	96137
LOIS N CATRON	C/O PHYLLIS STRIPLIN	3396 HILLCREST DR	LAKE ALMANOR	CA	96137
LONG IRON LLC		14 FOSS AVE	SAN ANSELMO	CA	94960
LONNIE C & LINDA C CUMPTON		22859 OAK VIEW	RED BLUFF	CA	96080
LONNY B & SHERI S CUNNINGHAM		404 BAYLOR DR	WOODLAND	CA	95695
LONNY W & MARYANNE RETZLOFF		161 DARDANELLE	MARTINEZ	CA	94553
LOREN & AMY NELSON		9001 TIMOTHY DR	RENO	NV	89511
LOREN D & TERRI K GESSELL		13587 SYCAMORE DR	MORGAN HILL	CA	95037
LOREN E & PATRICIA A DUNLAP		930 W 12TH AVE	CHICO	CA	95926
LOREN TRAVIS & AMY PETTJOHN NELSON		9001 TIMOTHY DR	RENO	NV	89511
LORETTA F GOMEZ		185 SLIM DR	CHESTER	CA	96020
LORETTA PREIMESBERGER	C/O L PREIMESBERGER CRATER	6621 LEMONA AVE	VAN NUYS	CA	91405
LORI L KOEHNEN		PO BOX 6055	CHICO	CA	95927
LORI LYNN & ROBERT KYE RICE		PO BOX 1823	CHESTER	CA	96020
LORI STEPHENSON MONTGOMERY		1621 N CLEAR CREEK PL	DANVILLE	CA	94526
LORRIE HOOPES		1726 SILVERADO CIR	PETALUMA	CA	94954
LOS AL PROPERTYS LLC		10452 EL DORADO WAY	LOS ALAMITOS	CA	90720
LOUANNE T TRSTE MILLS		124 MERRITT RD	LOS ALTOS	CA	94022
LOUIS & TAMARA J SANCHEZ		2443 FAIR OAKS BLVD #48	SACRAMENTO	CA	95825

LOUIS A & JUDITH A BONINO	585 FITZGERALD	SAN MARTIN	CA	95046
LOUIS E & KIMBERLY SUSANNE MULLIKIN	111 MARION TRL	CHESTER	CA	96020
LOUIS GAGE CHRYSLER	1405 RIM ROCK DR	CHICO	CA	95928
LOUIS J & HEIDI G MASKE	2091 BUCHANAN ST	SEASIDE	CA	93955
LOUISE CAMACHO	475 PARDEE AVE	SUSANVILLE	CA	96130
LOVENA S SMITH	PO BOX 614	CHESTER	CA	96020
LOWELL A & KATHLEEN KRISTINE BLAKE	PO BOX 1199	CHESTER	CA	96020
LOWELL ALLAN & KATHLEEN KRISTINE BLAKE	P O BOX 1199	CHESTER	CA	96020
LOWELL ALLAN & KATHLEEN KRISTINE BLAKE	PO BOX 1199	CHESTER	CA	96020
LOWELL F & MERIDITH J ROSENDAHL	3319 CEDAR LN	LAKE ALMANOR	CA	96137
LOYD & PATRICIA NIESCHULTZ	1297 COUNTRY CLUB RD	OLIVEHURST	CA	95961
LSPI EXCHANGE CORP	28 CREEKHAVEN DR	LAKE ALMANOR	CA	96137
LTF CAPITAL LLC	100 S MURPHY AVE #200	SUNNYVALE	CA	94086
LUCAS J & VICKI L MASON	PO BOX 1217	CHESTER	CA	96020
LUCINDA LEE MANSELL	248 4TH ST	QUINCY	CA	95971
LUIS ARTURO & KALI MELISSA MARTINEZ	757 RED RIVER DR	LAKE ALMANOR	CA	96137
LUKE B MARSH	307 D ST	WASHINGTON	DC	20003
LUVERNE M HILLYER	17118 PALISADES DR	POWAY	CA	92064
LUZ B KROELL-RUIZ	614 PINE CANYON RD	WESTWOOD	CA	96137
LYLE & JILL JAMES	PO BOX 156	SUTTER CREEK	CA	95685
LYLE & JULIE N CHILDERS	202 LAKE ALMANOR WEST DR	CHESTER	CA	96020
LYLE & YVONNE GALLIANI	31421 CEDAR ST	FORT BRAGG	CA	95437
LYLE ALAN & REBECCA ANN FORMAN	PO BOX 50006	SPARKS	NV	89435
LYLE D & LORNA N FLEMING	1326 SUNSET AVE	CHICO	CA	95926
LYLE E & SHEILA M MOORE	4784 BIG HORN DR	REDDING	CA	96002
LYLIA M GULLIXSON	4829 PASTURE LN	ANDERSON	CA	96007
LYMAN TIPPETS & LOIS ANN COE	465 JUSTESON AVE	GRIDLEY	CA	95948
LYNDA M Z & RALPH D WILSON	4151 DOUGLASS LOOP	USAF ACADEMY	CO	80840
LYNDA TROWBRIDGE	1125 ALICE ST	DAVIS	CA	95616
LYNEA KNUTSSON	22 SECOND ST	WOODLAND	CA	95695
LYNEA LOUISE KNUTSSON	22 SECOND ST	WOODLAND	CA	95695
LYNETTE D CUENCA MARIE	1085 TASMAN DR	SUNNYVALE	CA	94089
LYNN C & MARGARET A CANNADY	30 VALLEY DR	ORINDA	CA	94563
LYNN D ROSS	245 PATTEN ST	SONOMA	CA	95476
LYNN M RICKMAN	2415 ERIN PL	SOUTH SAN FRANCISCO	CA	94080
LYNN SOPWITH	44829 DORAL DR	INDIAN WELLS	CA	92210
LYNN W SMITH	31689 W NINE DR	LAGUNA NIGUEL	CA	92677
LYNNE COLLAR	5 SAN PABLO CT	CHICO	CA	95973
LYNNE D HARKER	22255 TODD VALLEY RD	FORESTHILL	CA	95631
LYSLE L & SUSAN E WINCHESTER	PO BOX 17924	RENO	NV	89511
M3 ALMANOR LLC	4471 LYNFIELD LN	SAN JOSE	CA	95136
MADELINE M FURMAN	1004 DYER VIEW RD	LAKE ALMANOR	CA	96137
MAGGIORE RICHARD DELLA	14375 COLUMBET AVE	SAN MARTIN	CA	95046
MALCOLM & KARI DUFOUR MACDONALD	115 ALM BLUFFS DR	CHICO	CA	95928
MANDY M JOBE PROFIT SHARING PLAN 401K	2063 MOUNTAIN BLVD	OAKLAND	CA	94611
MANNY & CHRISTY AMBROSIO	5370 OLD SCHOOL RD	PLEASANTON	CA	94588
MANNY BLAINE & CHRISTY DEANN AMBROSIO	5370 OLD SCHOOL RD	PLEASANTON	CA	94588
MANSFIELD HOWE & CHRISTA TURNEY	606 ANDAMAR WAY	GOLETA	CA	93117
MANUEL & LINDA R CORTES	3233 OAK WAY	CHICO	CA	95973
MANUJ NANGIA	1210 ALTAMEAD DR	LOS ALTOS	CA	94024
MARC & SANDRA OSMAN	PO BOX 1393	CHESTER	CA	96020
MARC & STEPHANIE BOMAN	5868 BRIDLE BEND CT	PLANO	TX	75093
MARC & ZHANNA MINER	7328 PINE GROVE WAY	FOLSOM	CA	95630
MARC A & MARIE I ESPIN	5226 CANYON RUN DR	SPARKS	NV	89436
MARC A & MELLISSA D KIMBALL	856 SANBORN RD	YUBA CITY	CA	95993
MARC J POPPE	6820 ORCHARD STATION RD	SEBASTOPOL	CA	95472
MARC LEMIEUX	1512 COLLEGE AVE	MODESTO	CA	95350
MARC THOMAS & LYNETTE SUSAN HANSEN	PO BOX 1643	CHESTER	CA	96020
MARC W & CHRISTINE J GARRICK	3184 VISTA FAVOLOSO	RENO	NV	89519
MARCELLA A HILL	7959 JUNE AVE	BROOKLYN PARK	MN	55443
MARCELLA M MOORE	1735 WENDY WAY	RENO	NV	89509
MARCI & ANDERS STAHL	7175 SYLVAN LN	ANDERSON	CA	96007
MARCIA C STALLWORTH	PO BOX 1787	CHESTER	CA	96020
MARCIA G BEACH	1865 E HERNDON AVE #320	CLOVIS	CA	93611
MARCO LUIGI BRAGOLI	817 FOREST AVE	CHICO	CA	95928
MARGA MYERS	3939 BLACKSTONE CT	HAYWARD	CA	94542
MARGARET A HERR	1127 10TH ST	OROVILLE	CA	95965
MARGARET A JENNINGS-SEVERE	1986 LIONS GATE WAY	CHICO	CA	95928
MARGARET A STEPHENSON	45 DEL MESA CARMEL	CARMEL	CA	93923
MARGARET ALLGOOD	4316 43RD AVE	SACRAMENTO	CA	95824
MARGARET H NEVES	448 S CRAWFORD ST	WILLOWS	CA	95988
MARGO STENSON	417 MACE BLVD	DAVIS	CA	95618
MARGO VEE SCHIFFNER-HENDERSON	939 W 11TH AVE	CHICO	CA	95926
MARGUERITE E KUTZ	PO BOX 151	PASKENTA	CA	96074
MARIA A LOPEZ	6513 SAWTELLE AVE	YUBA CITY	CA	95993
MARIA B MANALOTO DR	118 PANARAMA CT	PACIFICA	CA	94044
MARIA C DE SIMAS	12841 CLAYTON RD	SAN JOSE	CA	95127
MARIAN W FORBES	PO BOX 308	CHESTER	CA	96020
MARIANNE BOSHARD	687 HICKORY WAY	SUSANVILLE	CA	96130
MARIANNE PERRY	P O BOX 1323	CHESTER	CA	96020
MARIBETH W COLLINS	29100 SW TOWN CENTER LOOF	WILSONVILLE	OR	97070
MARIBETH W COLLINS	29100 SW TOWN CENTER LOOF	WILSONVILLE	OR	97070
MARIE A SUEHOWICZ	3138 KARRY LN	COSTA MESA	CA	92626



MARIE LOUISE WHITE	PO BOX 1964	CHESTER	CA	96020
MARIE M GATTO	931 CLIFFORD DR	LAKE ALMANOR	CA	96137
MARIE PHILLIPS	7996 VINTAGE WAY	FAIR OAKS	CA	95628
MARILYN & ANDREW K GAMETTE	PO BOX 6975	CHICO	CA	95927
MARILYN A MOFFITT	209 CENTRE CT	ALAMEDA	CA	94502
MARILYN GILBERT	515 E CAREFREE HIGHWAY PM	PHOENIX	AZ	85085
MARILYN HAVENS	400 HIRAM PAGE RD #40	YREKA	CA	96097
MARILYN L GOOLSBY	96 CENTENNIAL AVE	CHICO	CA	95928
MARILYN M ROBERTSON	PO BOX 590549	SAN FRANCISCO	CA	94159
MARIO & LINDA BASALACCHI	1285 PIAZZA LN	GILROY	CA	95020
MARIO J & JARI I TOGNOTTI	3563 EVERGREEN CIR	LAKE ALMANOR	CA	96137
MARIO JOSEPH & KELLY ANN MASINI	269 BELBLOSSOM DR	LOS GATOS	CA	95032
MARIO N SANCEN	3718 ROSEMAR AVE	SAN JOSE	CA	95127
MARION C MATHIS	PO BOX 338	MAXWELL	CA	95955
MARION E WAGNER	802 COBBLER LN	PETALUMA	CA	94952
MARION MINGER	4 CASTRO CT	BURLINGAME	CA	94010
MARION NEIL DENNIS	1704 BARN VALLEY LN	LINCOLN	CA	95648
MARION W CRAGAR	12220 102ND PL	KIRKLAND	WA	98034
MARISA MANLEY EMPLOYEE PROFIT SHARING PLAN 401 (K)	81 GREENS FARMS RD	WESTPORT	CT	6880
MARJORIE A & ANTHONY J MACHADO	3209 WOODLAKE DR	LAKE ALMANOR	CA	96137
MARJORIE ELLA HACKER	PO BOX 11	TWAIN	CA	95984
MARJORIE J HAMMON	164 GREENBANK AVE	OROVILLE	CA	95966
MARJORIE L ROBINSON MOLFINO	113 WESTLAWN DR	DALY CITY	CA	94015
MARK & CECILIA DOMENICHELLI	9479 VICTORIA LN	WINDSOR	CA	95492
MARK & CHRISTINE DELUCCHI	3725 CHER MAR LN	LAKE ALMANOR	CA	96137
MARK & CLAUDIA JOHNSON	716 BLICKENSTAFF RD	JANESVILLE	CA	96114
MARK & CYNDEE EDWARDS	296 BROOK RD	AUBURN	CA	95603
MARK & JONI BALES CYR	8754 INGRID WAY	FAIR OAKS	CA	95628
MARK & MARY ZUFFO	273 OSPREY	CHESTER	CA	96020
MARK & MICHELLE SCOTT	3421 CEDAR LN	LAKE ALMANOR	CA	96137
MARK & PIERRETTE SNYDER	163 MC FADDEN LN	CHICO	CA	95928
MARK & SHEROD ERICA PILGRIM	PO BOX 1635	QUINCY	CA	95971
MARK A & AMY M JARRARD	P O BOX 227	CHESTER	CA	96020
MARK A & GALLEGO JUDYANN LEONARD	1537 BARN VALLEY LN	LINCOLN	CA	95648
MARK A & JEANNE D BAETA	562 LYON CT	BENICIA	CA	94510
MARK A & LAFITTE HONOR RENEE BELL	2101 BAYWOOD LN	DAVIS	CA	95618
MARK A & PAULA L JOHNSON	937 LASSEN VIEW DR	LAKE ALMANOR	CA	96137
MARK A & RACHEL L BETZLER	646 W BURNT CEDAR RD	LAKE ALMANOR	CA	96137
MARK A & SUSAN M GIRALDES	PO BOX 2107	CHESTER	CA	96020
MARK ALLEN & PATRICIA MARIE VAN NUYS	415 NANTUCKET ST	FOSTER CITY	CA	94404
MARK ANDREW & RACHEL LYNN BETZLER	646 W BURNT CEDDAR RD	LAKE ALMANOR	CA	96137
MARK B & RICHARDS SEAN P TURNER	2051 EVERGREEN DR	CARSON CITY	CA	89703
MARK BERNARD MELCON	3754 CHER MAR LN	LAKE ALMANOR	CA	96137
MARK C & HELEN R MURRAY	PO BOX 528	CHESTER	CA	96020
MARK C & ROBERTA ANDREOTTI	3389 GROVER AVE	COLUSA	CA	95932
MARK D & DEBORAH VALKUS WYNAR	1103 AZUL WAY	GARDNERVILLE	NV	89460
MARK D & MARY K LEARY	649 BAILEY CREEK DR	WESTWOOD	CA	96137
MARK D & MAUREEN A VATCHER	713 PENINSULA DR	LAKE ALMANOR	CA	96137
MARK D ANTARAMIAN	3480 HILL CREST ST	LAKE ALMANOR	CA	96137
MARK DAVID & ELLIOTT LINDA ELAINE LEACH	79 AVALON CT	CHICO	CA	95926
MARK E & DEDREA L GUNSAULS	20525 WALNUT ST	RED BLUFF	CA	96080
MARK E & DONNA DAVIS	1301 EL DORADO RD	UKIAH	CA	95482
MARK E & RIGGINS CYNTHIA E BURNHAM	517 MANZANITA WAY	LAKE ALMANOR	CA	96137
MARK EDWARD & DANETTE FAY BOLTON	1989 MOUNTAIN RANCH RD	SAN ANDREAS	CA	95249
MARK EDWARD BOLTON	1989 MOUNTAIN RANCH RD	SAN ANDREAS	CA	95249
MARK EDWARD OLSEN	1045 W WALNUT ST	WILLOWS	CA	95988
MARK ET AL STEWARD	575 BIGGS EAST HIGHWAY	BIGGS	CA	95917
MARK EUGENE & DEBORAH SUZANNE WEGMAN	3659 COUNTY CLUB DR	REDWOOD CITY	CA	94061
MARK FINCH	PO BOX 804	WESTWOOD	CA	96137
MARK G & JENNIFER BRAZIL	3478 HIGHWAY 147	LAKE ALMANOR	CA	96137
MARK G & JUDY M JACOBS	18 BLUEBIRD RD	LAKE LUZERNE	NY	12846
MARK HATFIELD	P O BOX 270	CHESTER	CA	96020
MARK J & AMY L MADISON	3055 E FOREST LAKE RD	ACAMPO	CA	95220
MARK J & KIMBERLY R WILKERSON	2345 BRISTLE WOOD CT	RENO	NV	89523
MARK J & NANCY L MILLER	440 W HIGHLAND DR	CAMARILLO	CA	93010
MARK J & WHITE JANICE M MANNING	PO BOX 1555	CHESTER	CA	96020
MARK J & ZENA ELLIS	1923 N CANYON PARK CIR	ORANGE	CA	92867
MARK J BUCKWALTER	2385 CENTER RD	NOVATO	CA	94947
MARK J FRAGOSO	3869 BLUEBIRD LN	LOOMIS	CA	95650
MARK JOHN & TERESA ANNE MACHADO	3 MONTEREY AVE	SAN ANSELMO	CA	95960
MARK JOHN FERRARI	5958 JOHN AVE	LONG BEACH	CA	90805
MARK JOSEPH & BAUERLEIN TONI LYNN SEHNERT	2317 DIAMOND J PL	RENO	NV	89511
MARK K & CHERYL L CRAGER	1093 ROSS CIR	NAPA	CA	94558
MARK L & MARI B WEBBER	24907 KIT CARSON RD	HIDDEN HILLS	CA	91302
MARK LOHSE	761 BRIDLEWOOD CT	CHICO	CA	95926
MARK LYONS FINNEY	20 E MAIN ST #67	LOS GATOS	CA	95030
MARK MAGERS	9327 LAROSE CT	DURHAM	CA	95938
MARK MELCON	3754 CHER MAR LN	LAKE ALMANOR	CA	96137
MARK N & HAMILTON-WILEY DEBORAH L WILEY	5247 LAGUNA CT	PARADISE	CA	95969
MARK N & KATHLEEN M REINA	PO BOX 2585	SANTA ROSA	CA	95405
MARK O & NITA A JIMENEZ	P O BOX 80	CHESTER	CA	96020
MARK O BRIEN	PO BOX 1944	CHESTER	CA	96020
MARK P & PENNY M LEINWANDER	341 PREWETT DR	FOLSOM	CA	95630

MARK PARSINEN	278 E COLORADO BLVD #1404	PASADENA	CA	91101
MARK R & JOAN M WILBURN	13365 TIERRA OAKS DR	REDDING	CA	96003
MARK R & MARY ANN CLARK	7117 LYMAN AVE	DOWNERS	IL	60516
MARK R & NANCY ANN SEARLE	9040 DRAKE MEADOW WAY	ELK GROVE	CA	95624
MARK R & NANCY J RENICK HALL	3285 CASHILL BLVD	RENO	NV	89509
MARK R & SANDRA D OTTENWALTER	2260 LURLINE AVE	COLUSA	CA	95932
MARK ROSS & TAMMIE HELSEL	PO BOX 1035	CHESTER	CA	96020
MARK S & JANE P CHRISTENSEN	4617 MORRIS CT	SANTA ROSA	CA	95405
MARK S & MARILYN J BURINGTON	3230 STONEWALL DR	CHICO	CA	95973
MARK S & SELINA O WATSON	1308 CANYON SIDE AVE	SAN RAMON	CA	94582
MARK SCOTT & CAROL LAURENE PEDERSEN	570 VERSAILLES LN	FAIRFIELD	CA	94534
MARK T & BARBARA A ORROCK	1340 SUNRISE CT	LOS ALTOS	CA	94024
MARK V MILLER	3567 PARK HILL DR	LAKE ALMANOR	CA	96137
MARK W & BARBARA DEETER	200 NOBLE METAL CT	RENO	NV	89521
MARK W & CALLIE M CURRY	805 OAK PARK DR	MORGAN HILL	CA	95037
MARK W & CAROL E ANDERSON	1347 HOMESTEAD AVE	WALNUT CREEK	CA	94598
MARK W & CHRISTINE A DELUCCHI	3725 CHER MAR LN	LAKE ALMANOR	CA	96137
MARK W & CONNIE S LORIGAN	114 MIA VISTA CT	RENO	NV	89502
MARKOS BALOPOULOS	52 ELIZABETH WAY	SAN RAFAEL	CA	94901
MARLANE MORSE	212 PENINSULA DR	LAKE ALMANOR	CA	96137
MARLENE J BORGESS	PO BOX 5604	INCLINE VILLAGE	CA	89450
MARLENE K PRIEST	5705 SANDSTONE CT	ROCKLIN	CA	95677
MARSHA A HEASTON	9 WILDWOOD PL	PLEASANT HILL	CA	94523
MARSHA LOUISE TURNER	PO BOX 1153	CHESTER	CA	96020
MARSHA TRUSTEE DORMAN	6238 HUNT CANYON RD	GREENVILLE	CA	95947
MARSHALL E WOLF	100 BAJA SOL DR	SCOTTS VALLEY	CA	95066
MARSHALL NEWELL & GLORIA ANN SLOCUM	934 PENINSULA DR	LAKE ALMANOR	CA	96137
MARTHA A & WALLACE KRISTEN J SUNDEEN	1470 ARCH WAY	CHICO	CA	95973
MARTHA J VLAHOS	18 ARLINGTON CT	KENSINGTON	CA	94707
MARTHA P SWIMM	4634 BRIDLE TRL	SANTA ROSA	CA	95409
MARTHA PATRICIA RUSH	132 PENINSULA DR	LAKE ALMANOR	CA	96137
MARTIN A BACK	547 PONDEROSA DR	LAKE ALMANOR	CA	96137
MARTIN D KIRKHAM	3757 LAKE ALMANOR DR	LAKE ALMANOR	CA	96137
MARTIN D MEESTER	555 MAIN ST #250	CHICO	CA	95928
MARTIN G & JULIE A TUCKER	168 MEADOW VIEW DR	COLUSA	CA	95932
MARTIN H BRODSKY	221 E WALNUT #220	PASADENA	CA	91101
MARTIN H BRODSKY	221 E WALNUT ST #220	PASADENA	CA	91101
MARTIN J & CYNTHIA L VAN SLYKE	491 RED RIVER DR	LAKE ALMANOR	CA	96137
MARTIN L & LANITA M LATHAM	PO BOX 114	HAT CREEK	CA	96040
MARTIN P & KELLY J MC GREAL	116 RIVER BEND WAY	LAKE ALMANOR	CA	96137
MARTIN R & CYNTHIA E HORN	345 MAIDU DR	CHESTER	CA	96020
MARVA RUTH BRANDON	1338 PENINSULA DR	LAKE ALMANOR	CA	96137
MARVIN E & JUDY L HUFF	PO BOX 2027	CHESTER	CA	96020
MARVIN E & MARSHA A GROOVER	251 PARDUCCI RD	UKIAH	CA	95482
MARVIN G & KATHLEEN L REICHE	10390 SEVILLE DR	NAMPA	ID	83687
MARVIN K & MAYFIELD TERRANCE J ANDERSON	133 HARVARD ST	SAN FRANCISCO	CA	94134
MARVIN R & SHIRLEY A NEWLIN	20 PATCHES DR	CHICO	CA	95928
MARY ANN CROCKETT	602 MATSONIA DR	FOSTER CITY	CA	94404
MARY ANNE & CRAIG ALAN CHEEK	PO BOX 1966	CHESTER	CA	96020
MARY ANTOINETTE SMITH	5194 E SHORE HIGHWAY 147	LAKE ALMANOR	CA	96137
MARY CAROL FREGOSO	PO BOX 812	CHESTER	CA	96020
MARY D LAY	PO BOX 176	CHESTER	CA	96020
MARY E & OLIVERA JULIE N KNAUER	436 S CRAWFORD AVE	WILLOWS	CA	95988
MARY E PETERSON	3340 CEDAR LN	LAKE ALMANOR	CA	96137
MARY J SMITH	719 MORNINGSIDE DR	MILLBRAE	CA	94030
MARY JEANNE CONWAY	1506 1ST ST	SUSANVILLE	CA	96130
MARY K & RICHARD CARL WILLHOFF	2370 ORTIZ AVE	WOODLAND	CA	95776
MARY K GRIFFIN	2356 BANBURY LOOP	MARTINEZ	CA	94553
MARY KATHLEEN DOOLITTLE	13 DENISE CT	NOVATO	CA	94945
MARY KATHLEEN HAZEL	PO BOX 276	DIABLO	CA	94528
MARY LAVERNE VALLERY	PO BOX 897	CHESTER	CA	96020
MARY LEE HUNTER	1123 CLIFFORD DR	LAKE ALMANOR	CA	96137
MARY LOU & DENNIS A JORDAN	306 LAKE ALMANOR WEST DR	CHESTER	CA	96020
MARY LOU HOUSE	PO BOX 514	CHESTER	CA	96020
MARY MAGERS	9256 TURNER LN	DURHAM	CA	95938
MARY S CASADY	2015 WISCONSIN AVE	REDDING	CA	96001
MARY SALYER	72 ELENA CIR	SAN RAFAEL	CA	94903
MARY SMITH	5194 HWY 147	LAKE ALMANOR	CA	96137
MARY SUSAN PADILLA	190 LAKE ALMANOR WEST DR	CHESTER	CA	96020
MARY T LUCERO	4533 CEDAR SPRINGS RD #421	DALLAS	TX	75219
MARYANNE COWELL	PO BOX 770	CHESTER	CA	96020
MASAO & KATHLEEN A KOBASHI	4586 THORNHAVEN WAY	SAN JOSE	CA	95111
MATHEW & DAWN BEREZNAK	60 FROSTWOOD LN	LAKE ALMANOR	CA	96137
MATHIEU A & JOANNA M ESTEVE	20550 SIMPSON RD	CORNING	CA	96021
MATT & LISA BRITTON	5287 WISTERIA WAY	LIVERMORE	CA	94551
MATTHEW & BARBARA A LONGO	209 W ASCOT DR	RIO LINDA	CA	95673
MATTHEW & JOELLE HICKS	PO BOX 282	CHESTER	CA	96020
MATTHEW & MALLORY LUNSFORD	24 N SARATOGA AVE	NAMPA	ID	83687
MATTHEW & MARIA MAUMOYNIER	PO BOX 380	CHESTER	CA	96020
MATTHEW & SUSAN EGLOFF	611 JUNCTION PEAK CT	SPARKS	NV	89436
MATTHEW & TIFFANI TAYLOR	3815 TOPAZ RD	SACRAMENTO	CA	95691
MATTHEW A & ERIN BOWER MC CASLIN	223 TREVETHAN AVE	SANTA CRUZ	CA	95062
MATTHEW ALAN JOHNSTON	PO BOX 1105	LOS GATOS	CA	95032

MATTHEW C & CHERYL L ARNESS		3164 CANYON OAKS TERRACE	CHICO	CA	95928
MATTHEW D & CONSTANCE H HULBURT		657 FARRIDGE DR	ROSEVILLE	CA	95678
MATTHEW D & WRIGHT LORI A CLOUTIER		7290 LINGFIELD DR	RENO	NV	89502
MATTHEW DEAN & WRIGHT LORI ANN CLOUTIER		7290 LINGFIELD	RENO	NV	89502
MATTHEW F FERRINI		PO BOX 415	WILLIAMS	CA	95987
MATTHEW J & EVA- LIS SOUTHAM		2789 DURHAM DAYTON HIGHV	CHICO	CA	95928
MATTHEW J & JESSICA R THORPE		3296 DURHAM DAYTON HIGHV	CHICO	CA	95928
MATTHEW J SOUTHAM		2789 DURHAM-DAYTON HWY	CHICO	CA	95928
MATTHEW JAMES & WERNER ANDREA LANE SCHMEECKLE		1731 LAKE ST	SAN MATEO	CA	94403
MATTHEW JAY SHUCK		13848 SCHECHERT WAY	YUMA	AZ	85367
MATTHEW LEO & MICHELLE RENEE MOLITOR		47 COLLEGE PARK	DAVIS	CA	95616
MATTHEW LINK		18395 WOLF CREEK RD	GRASS VALLEY	CA	95949
MATTHEW M & DAWN R BEREZNAK		60 FROSTWOOD LN	LAKE ALMANOR	CA	96137
MATTHEW MOORE		PO BOX 1321	CHESTER	CA	96020
MATTHEW P & DEIDRE D SICILIANI		158 VINE PL	VACAVILLE	CA	95688
MATTHEW PHILLIP & AUDRA RAE H DUNAGAN		781 PORTAL DR	CHICO	CA	95973
MATTHEW PHILLIP CARDINET		PO BOX 1561	CHESTER	CA	96020
MATTHEW R DAVIS		9348 LA ROSE CT	DURHAM	CA	95938
MATTHEW S & KIMBERLY N BEERS		685 AUTUMN HILLS DR	RENO	NV	89511
MATTHEW STEVEN GARRETT	& KAUER-GARRETT COLLEEN LYNN H/W	9950 E WOLF RD	DEWEY	AZ	86327
MAUREEN & LINCOLN KATHLEEN DP SULLIVAN		629 CEDAR CANYON RD	LAKE ALMANOR	CA	96137
MAUREEN A BAILEY		7043 COUNTY RD	ORLAND	CA	95963
MAXINE L & BOBBY DON BROWN		726 E MOUNTAIN RIDGE RD	LAKE ALMANOR	CA	96137
MAYNARD AMES & ANITA JO CROWTHER		2070 SHERWOOD DR	CAMBRIA	CA	93428
MC CLELLAND AIR CONDITIONING INC		801 MARAUDER ST	CHICO	CA	95973
MC GEE R & E GRACE MICHAEL		1800 LAKEWOOD CT #160	EUGENE	OR	97402
MC NEILL PROPERTIES 1 LLC		1883 W ROYAL HUNTE DR #20C	CEDAR CITY	UT	84720
MC NEILL PROPERTIES 1 LLC	DBA LAUREL LANE APTS	613 S FIRCREFT ST	WEST COVINA	CA	91791
MC NEILL STORAGE PROPERTIES LLC		613 S FIRCREFT ST	WEST COVINA	CA	91791
MC NUTT C & ROSE MARIE SCOTT		24722 EL CAMINO CAPISTRANC	DANA POINT	CA	92629
MEGAN KRAUSE		PO BOX 184	CHESTER	CA	96020
MEHRAN & SIMA ESLAMBOLIPOOR		1002 ACORN DR	ARROYO GRANDE	CA	93420
MELANIE ANNE NANNIZZI		2972 OLD ARCATA RD	BAYSIDE	CA	95524
MELISSA L MC COY		705 HIGHWAY 395 EAST	SUSANVILLE	CA	96130
MELISSA SCOTT		1615 S GLENDALE AVE	GLENDALE	CA	91205
MELVIN G & SHIRLEY A ELSTEN		9720 W RIVIERA DR	SUN CITY	AZ	85831
MELVIN J & ELIZABETH A GRANSKOG		762 BRIDLEWOOD CT	CHICO	CA	95926
MEREDITH A FAY		PO BOX 631	CHESTER	CA	96020
MEREDITH G REEL		3301 ADMIRALTY DR	HUNTINGTON BEACH	CA	92649
MERIDITH J ROSENDAHL		3319 CEDAR LN	LAKE ALMANOR	CA	96137
MERLE M SALVADOR		PO BOX 17	CHESTER	CA	96020
MERRILL J & SUSAN J MUELLER		PO BOX 1308	CHESTER	CA	96020
MERVIN J & MARY M CARSON		152 KETTLE ROCK CT	FOLSOM	CA	95630
MERVYN JAMES & PATRICIA ELAINE DEVINE		318 FREYA DR	SOLVANG	CA	93463
MEYER E KURT		PO BOX 744	DURHAM	CA	95938
MEYER ENTERPRISES LLC A CA LMT LIAB COMPANY	C/O BETTY MEYER	11870 S BUTTE RD	SUTTER	CA	95982
MICHAEL & ALLYN TERPSTRA		2351 SUNSET BLVD #170-1	ROCKLIN	CA	95765
MICHAEL & AMY ANTONGIOVANNI		624 ARBUTUS AVE	CHICO	CA	95926
MICHAEL & BETTY MATULONIS		3611 PARK HILL DR	LAKE ALMANOR	CA	96137
MICHAEL & CAMILLE KLIMEK		PO BOX 947	CHESTER	CA	96020
MICHAEL & CHERYL ANN HAGAN		206 LIGHTHOUSE AVE	SANTA CRUZ	CA	95060
MICHAEL & CYNTHIA ROBERTS		650 RUBY RD	LIVERMORE	CA	94550
MICHAEL & FIRESTONE LEIGH LUCIA		5607 BROADWAY BLVD	OAKLAND	CA	94618
MICHAEL & HEIDI STIARWALT		P O BOX 1269	CHESTER	CA	96020
MICHAEL & KIMBERLY BURELSON		4215 EATON CT	BOULDER	CO	80303
MICHAEL & KRISTA ANDERSEN		PO BOX 93	VINA	CA	96092
MICHAEL & MADISON NANCY PRICE		1665 ESCOBITA AVE	PALO ALTO	CA	94306
MICHAEL & MARIA MALECKA		PO BOX 34	CANYON DAM	CA	95923
MICHAEL & SEACAT ALYSOUN GREGORY		3360 WOODLAKE DR	LAKE ALMANOR	CA	96137
MICHAEL & STEFANIE WHITE		PO BOX 1703	CHESTER	CA	96020
MICHAEL & TAMARA PATTERSON		3157 SHALLOW SPRINGS TERRA	CHICO	CA	95928
MICHAEL A & CARRIE L PAVIS		43 ABBOTT CIR	CHICO	CA	95973
MICHAEL A & CHRISTY H RABAINO		1237 E BEAMER ST #C	WOODLAND	CA	95776
MICHAEL A & GAY L POTTER		5235 FELL AVE	SAN JOSE	CA	95136
MICHAEL A & JULIE A H JARRETT		47 QUAIL COVEY CT	CHICO	CA	95973
MICHAEL A & KATE M MC DONALD		PO BOX 1551	CHESTER	CA	96020
MICHAEL A & MARY E DOMINICK		2010 COFFEY LN	BAYSIDE	CA	95524
MICHAEL A & RONDA E PAPAS		802 W CROSS ST	WOODLAND	CA	95695
MICHAEL A BAIRD		11025 MIDWAY	CHICO	CA	95928
MICHAEL A COX		3336 FLINT TRL	IONE	CA	95640
MICHAEL A FURTADO		9417 LAGUNA CREEK DR	ELK GROVE	CA	95624
MICHAEL A HOUAR		PO BOX 899	FOREST RANCH	CA	95942
MICHAEL ALAN & GIOVANNA VILLASENOR		PO BOX 247	CHESTER	CA	96020
MICHAEL ALLEN & KELLY LANE HUBER		787 SILVERADO ESTATES CT	CHICO	CA	95928
MICHAEL ALLEN BAIRD		11025 MIDWAY	CHICO	CA	95928
MICHAEL ANTHONY & MARY ELIZABETH DOMINICK		2010 COFFEY LN	BAYSIDE	CA	95524
MICHAEL B & AMANDA HAYNES		317 VIA MONTEGO	SAN CLEMENTE	CA	92672
MICHAEL B & SANDRA Y DOOLIN		6061 AXIS DR	SPARKS	NV	89436
MICHAEL B & SUSAN L LIVESAY		3725 ALBURY AVE	LONG BEACH	CA	90808
MICHAEL BAIRD		11025 MIDWAY	CHICO	CA	95928
MICHAEL BAUCCIO		5883 FOLIGNO WAY	SAN JOSE	CA	95138
MICHAEL BERKICH		PO BOX 1911	CARSON CITY	NV	89702
MICHAEL BLUFF		PO BOX 3174	SEDONA	AZ	86340

MICHAEL BOSSIO	224 GUANTE CIR	SANTA BARBARA	CA	96111	
MICHAEL BROUILLARD	718 PINE CANYON RD	LAKE ALMANOR	CA	96137	
MICHAEL BRUCE GRAY	1308 W AYLESBURY CT	GARDNERVILLE	CA	89410	
MICHAEL C & CARALEE D IVERSON	175 CAMILLE CT	ALAMO	CA	94507	
MICHAEL C & SHARON K STORM	835 SKYLARK DR	CHICO	CA	95926	
MICHAEL C & SUSAN C KEARNS	625 CLIFFORD DR	LAKE ALMANOR	CA	96137	
MICHAEL CHRISTOPHER & MONICA SUE EGBERT	19 ALM BLUFF DR	CHICO	CA	95928	
MICHAEL CRAIG & ALEXIS JAZWINSKI LEAR	1622 REDWOOD LN	DAVIS	CA	95616	
MICHAEL CULL	3403 RIEGO RD	ELVERTA	CA	95626	
MICHAEL D & ABBEY L HUGHMANICK	3300 LAMBERTIANA LN	GEORGETOWN	CA	95634	
MICHAEL D & AMY L SPANFELNER	2385 E 8TH ST	CHICO	CA	95928	
MICHAEL D & JENNIFER A BORACCHIA	4644 COBRA DR	SPARKS	NV	89436	
MICHAEL D & LORI ANN MORAIN	PO BOX 1315	TEMPLETON	CA	93465	
MICHAEL D & MARGARET M DALY	20 MEYER RD	SAN RAFAEL	CA	94901	
MICHAEL D & NANCY J CAMPOS	774 HILLVIEW WAY	CHICO	CA	95926	
MICHAEL D & THOMAS SALLY ROSE	645 MONTEZUMA ST	RIO VISTA	CA	94571	
MICHAEL D NASHLUND	PO BOX 694	CHESTER	CA	96020	
MICHAEL DEAN & MELISSA PATTON	1838 E PARRISH CT	VISALIA	CA	93292	
MICHAEL DON & ARLENE JOSETTE METCALF	PO BOX 1465	CHESTER	CA	96020	
MICHAEL E & CYNTHIA D BENJAMIN	200 MILE CIRCLE DR	RENO	NV	89511	
MICHAEL E & PATSY L ROARTY	159 PENINSULA DR	LAKE ALMANOR	CA	96137	
MICHAEL E & TRACEY WILSON HERRICK	449 PARKHILL ST	COLUSA	CA	95932	
MICHAEL E KLEIMAN	PO BOX 1075	WESTWOOD	CA	96137	
MICHAEL E RICE	500 SPRING LN	VACAVILLE	CA	95688	
MICHAEL E SANDERS	PO BOX 42	CHESTER	CA	96020	
MICHAEL EDWARD RUE	PO BOX 8	RIO OSO	CA	95674	
MICHAEL EUGENE & TAMMY SUE PIERCE	PO BOX 175	SUTTER	CA	95982	
MICHAEL F & ROBIN L BITKER	1836 ALMENDIA DR	CHICO	CA	95926	
MICHAEL FROST	3119 BROOKWOOD CT	PHOENIX	AZ	85048	
MICHAEL G & MONA L HENDERSON	3855 CASSIA RD	NEW PLYMOUTH	ID	83655	
MICHAEL G DELIZIO	P.O. BOX 1244	CHESTER	CA	96020	
MICHAEL H & NANCY K H KELLEY	PO BOX 422	WELLINGTON	NV	89444	
MICHAEL J & ALMA R DEREÉ	12020 N BUTTE RD	LIVE OAK	CA	95953	
MICHAEL J & BETTY A PESCE	269 EMERYSTONE TERRACE	SAN RAFAEL	CA	94903	
MICHAEL J & DANA C SYLVESTER	2750 SANDESTIN DR	RENO	NV	89523	
MICHAEL J & DOREEN A ARNOLD	414 PALMER AVE	APTOS	CA	95003	
MICHAEL J & JANET SAITONE	191 PENINSULA DR	LAKE ALMANOR	CA	96137	
MICHAEL J & JENNIFER M BROWNE	2970 FAIRWOOD DR	RENO	NV	89502	
MICHAEL J & JOYCE A MENDON	432 TODD CT	CHICO	CA	95973	
MICHAEL J & JUDITH I BERTOLUZZA	870 GOLF CLUB RD	LAKE ALMANOR	CA	96137	
MICHAEL J & KATHERINE M GILLOGLEY	6225 N POINT WAY	SACRAMENTO	CA	95831	
MICHAEL J & KECK-GASVODA PATRICIA M GASVODA	16964 KENNEDY RD	LOS GATOS	CA	95032	
MICHAEL J & LAURA D KINCAID	PO BOX 753	CHESTER	CA	96020	
MICHAEL J & MELANIE A GRAM	3243 EDISON ST	GRATON	CA	95444	
MICHAEL J & ROBIN H BRIGHT	4216 GRAPEVINE DR	NAPA	CA	94558	
MICHAEL J & SANDRA J HARTIGAN	5676 HIGHWAY 147	LAKE ALMANOR	CA	96137	
MICHAEL J & SHERRY M MC CARROLL	14 COTTAGE COVE DR	OROVILLE	CA	95966	
MICHAEL J ALDRICH	410 BUNCE RD	YUBA CITY	CA	95991	
MICHAEL J DERRIG	1768 CRESTVIEW DR	ASHLAND	OR	97520	
MICHAEL J NIXON	270 HAMES RD #47	WATSONVILLE	CA	95076	
MICHAEL JAMES & SANDRA JEAN HARTIGAN	5676 HIGHWAY 147	LAKE ALMANOR	CA	96137	
MICHAEL JOHN & JANNE AUGUSTA JAMES	PO BOX 1437	GLEN ELLEN	CA	95442	
MICHAEL JOHN & KATHERINE FAYE HOGAN	194 FOX GLENN	LAKE ALMANOR	CA	96137	
MICHAEL JOHN & SUZANNE CAROLINE WEBER	4089 SPYGLASS RD	CHICO	CA	95973	
MICHAEL JON VOTH	PO BOX 8701	CHICO	CA	95927	
MICHAEL K & CAROL B TALBOT	440 BANNING WAY	VALLEJO	CA	94591	
MICHAEL L & BEATRICE A HARALSON	3136 PETTY LN	CARMICHAEL	CA	95608	
MICHAEL L & CHERYL YATES	18804 FERNWOOD RD	HIDDEN VALLEY LAKE	CA	95467	
MICHAEL L & DEBORAH L STEBBINS	709 PENINSULA DR	LAKE ALMANOR	CA	96137	
MICHAEL L & DEBRA A DE WALL	642 W BURNT CEDAR RD	LAKE ALMANOR	CA	96137	
MICHAEL L & LYNNE M BELLI	10 GOSHAWK CT	RENO	NV	89523	
MICHAEL L & MELISSA E SLOAN	996 LIMERICK LN	HEALDSBURG	CA	95448	
MICHAEL L & PATRICIA J BARNES	6083 LUCRETIA AVE	JURUPA VALLEY	CA	91752	
MICHAEL L BROGLIATTI	1682 CEDAR WOOD TRL	MESQUITE	NV	89027	
MICHAEL L BROGLIATTI	1682 CEDAR WOOD	MESQUITE	NV	89027	
MICHAEL L MCGAHAN	3264 WOODLAKE DR	LAKE ALMANOR	CA	96137	
MICHAEL LEE & CECILIA MARIE BARNES	2450 TUTTLE ST	CARLSBAD	CA	92008	
MICHAEL M & ANN L MUELLER	2693 S VASCO RD	LIVERMORE	CA	94550	
MICHAEL M FULLER	PO BOX 550102	SOUTH LAKE TAHOE	CA	96115	
MICHAEL MC COLLUM	7926 HANSON AVE	CITRUS HEIGHTS	CA	95610	
MICHAEL N & STACEY MICHELLE RABE	333 BOSBURY CT	ROSEVILLE	CA	95661	
MICHAEL NEVES	2185 CHURN CREEK RD #V	REDDING	CA	96002	
MICHAEL P & ANNELIESE MALLEY	3897 HITCHCOCK RD	CONCORD	CA	94518	
MICHAEL P & CHRISTY CARNALL HALL	290 CALIFORNIA AVE	RENO	NV	89509	
MICHAEL P & IRENE T URATA	P.O. BOX 239	CHESTER	CA	96020	
MICHAEL P & JULIE R DIANDA	PO BOX 10865	RENO	NV	89510	
MICHAEL P & LORI L MIJS	924 LINDEN CT	FAIRFIELD	CA	94533	
MICHAEL P & STEFANIE M WHITE	PO BOX 1703	CHESTER	CA	96020	
MICHAEL P PREIMESBERGER	600 FLUME ST #108	CHICO	CA	95928	
MICHAEL P SMITH	PO BOX 314	CHESTER	CA	96020	
MICHAEL PATRICK & SCOTT MARIA LOURDES NUGENT	PO BOX 1475	CHESTER	CA	96020	
MICHAEL PATRICK KENDALL	KENDALL COLLEEN NOLAN	2263 DIXON ST	CHICO	CA	95926
MICHAEL PATRICK LYNCH	C/O PATRICK J LYNCH	35 KIRK WAY	CHICO	CA	95928

MICHAEL PAUL & JANIS FAY WEST		10 WOODHAVEN DR	COLUSA	CA	95932
MICHAEL POTTER		166 PENINSULA DR	LAKE ALMANOR	CA	96137
MICHAEL R & JANELLE K ALARID		190 FALL RIVER DR	FOLSOM	CA	95630
MICHAEL R & JENNIFER M FELKINS		PO BOX 242	RICHVALE	CA	95974
MICHAEL R & JOANNA J HARMON		14285 SORREL LN	RENO	NV	89511
MICHAEL R & KATHY J CHAMBERS		503 PRATHER RD	GRIDLEY	CA	95948
MICHAEL R & LORETTA M MC CALMONT		2 CALLE ESPOLON	RANCHO SANTA MARG	CA	92688
MICHAEL R & MARILYN C LEVY		1710 SANTA LUCIA DR	SAN JOSE	CA	95125
MICHAEL R & TERRI A CHUCHEL		6136 TURNBERRY CT	REDDING	CA	96003
MICHAEL RANDALL & CAROLYN FRANCIS SMITH		PO BOX 1176	SUSANVILLE	CA	96130
MICHAEL RAY & KATHRYN SIMON HOLLAND		1820 DAKOTA RIDGE TRL	RENO	NV	89523
MICHAEL RAYMOND & ELLEN ARLEENE JOHNSON		1093 CORINO REAL CT	CHICO	CA	95926
MICHAEL ROY & BRENDA FAYE SMITH		P O BOX 1632	CHESTER	CA	96020
MICHAEL S & CAROLINE B CARBAJAL		16 SALISHAN CT	CHICO	CA	95926
MICHAEL S & DEBORAH K BYRD		6 DOVE CREEK CT	CHICO	CA	95926
MICHAEL S & JEANNE M LOCATELLI		1504 CORKWOOD PL	WOODLAND	CA	95695
MICHAEL S BECK		PO BOX 113	CHESTER	CA	96020
MICHAEL S LEAVITT		14240 W WINDRIVER LN	RENO	NV	89511
MICHAEL SCOTT & LEE ANN RASNER		1655 GREYCREST WAY	RENO	NV	89521
MICHAEL T & CATHERINE M ALTENBURG		623 W BURNT CEDAR	LAKE ALMANOR	CA	96137
MICHAEL T & DIANA L MOE		615 CLIFFORD DR	LAKE ALMANOR	CA	96137
MICHAEL T & JOAN M LOUDERBACK		8868 STARRY LN	NAMPA	ID	83686
MICHAEL T & RACHELLE J MILLAR		2882 STATE HIGHWAY 45	GLENN	CA	95943
MICHAEL TROY & WENDY LEE NEEDELS		14011 GREENBERRY LN	CHICO	CA	95973
MICHAEL W & BARBARA ALLAN NIXON CLARKE		38 BURNEY DR	CHICO	CA	95928
MICHAEL W & BARBARA CLARKE		38 BURNEY DR	CHICO	CA	95928
MICHAEL W & CRISTAL L BEDORTHA		3714 NELSON AVE	OROVILLE	CA	95965
MICHAEL W & JEAN L ORBANOSKY		6561 LONGRIDGE WAY	SACRAMENTO	CA	95831
MICHAEL W & LORI A MURASKO		9641 TEAL LN	DURHAM	CA	95938
MICHAEL W & LORI D KOEHNEN		4773 WELDING WAY	CHICO	CA	95973
MICHAEL W DOMINISSE		9805 SHANELYN WAY	ELK GROVE	CA	95757
MICHELE & BRAD REAGER	1/2 EACH ETAL	209 CHATSWOOD CT	ROSEVILLE	CA	95678
MICHELE & DYSON NICK MILLER		82 CHAPEL LN	MANY	LA	71449
MICHELE A VASSAR		2044 BOHANNON DR	SANTA CLARA	CA	95050
MICHELE LYNNE BORGESS		1570 E F ST #160	OAKDALE	CA	95361
MICHELE VASSAR		2044 BOHANNON DR	SANTA CLARA	CA	95050
MICHELLE & THOMAS HULBERT		4790 CAUGHLIN PKWY #388	RENO	NV	89519
MICHELLE A BRAZIL		1462 LA GRANDE AVE	YUBA CITY	CA	95991
MIGUEL I & MEZA-VILLASENOR ROSA VILLASENOR		11 CYNTHIA DR	COLUSA	CA	95932
MIKE & BRIDGIT PARISE		15240 BROILI DR	RENO	NV	89511
MIKE & JUDY SEMAS		300 CASTLE CREEK CT	MARTINEZ	CA	94553
MIKE & MELISSA PATTON		1838 E PARRISH CT	VISALIA	CA	93292
MIKE & SHEILA F PENMAN		2636 BIG SPRINGS RD	LAKE ALMANOR	CA	96137
MIKE CORNELL		711 W SHAW AVE #112-3	CLOVIS	CA	93612
MIKE D HERNANDEZ		5296 DEER TRL	FOREST RANCH	CA	95942
MILLARD CRAIN		1155 WRIGLEY WAY	MILPITAS	CA	95035
MILLARD JAMES & HOULIHAN CHERIE RALPH		PO BOX 1379	CHESTER	CA	96020
MILTON A & TERRIE D BERRY		471 BANTLEY DR	SUSANVILLE	CA	96130
MINA N DRAKE		12532 OAK KNOLL RD #A20	POWAY	CA	92064
MIND MASTER GROUP LLC	C/O ROUND TWO LLC	970 RESERVE DR	ROSEVILLE	CA	95678
MIND MASTER GROUP LLC	C/O ROUND TWO LLC	9770 RESERVE DR	ROSEVILLE	CA	95678
MING HUI LEE WANG		2100 LUCETTA WAY	ROSEVILLE	CA	95661
MITCH & CAROLE GARDNER		120 SAWBUCK RD	RENO	NV	89509
MING HOLDINGS CORP		1079 HACIENDA DR	WALNUT CREEK	CA	94598
MOHAMMAD TOUSERKANI		1206 WOOD OAK CT	ROSEVILLE	CA	95747
MONIKA & PETER TOWNE		4826 EL CORTEZ DR	ROCKLIN	CA	95677
MONIQUE LILLY SIMMONS		250 BOXER DR	RENO	NV	89512
MONTAGUE W & MARITA CLARK		372 AMADOR AVE	VENTURA	CA	93004
MONTE R & JOAN M KIELTY		1226 WHITE FIR RD	LAKE ALMANOR	CA	96137
MONTE R & JOAN M KIELTY		1726 CHURN CREEK RD	REDDING	CA	96002
MORTON J & F RUTH PARKER		12594 LARCHMONT AVE	SARATOGA	CA	95070
MT LASSEN COMMUNITY CHURCH	MT LASSEN COMMUNITY CHURCH	PO BOX 501	CHESTER	CA	96020
MURRAY L & CHRISTINE A BARRETT		P O BOX 922	CHESTER	CA	96020
MURRAY L & CHRISTINE A BARRETT		PO BOX 922	CHESTER	CA	96020
MUSHIN & SHU-HUI CHIN	TRUSTEES/CHIN REVOC TRUST	355 PORT ROYAL AVE	FOSTER CITY	CA	94404
MYRON W & LINDA L HATFIELD		P.O. BOX 1548	CHESTER	CA	96020
NANCI R DENNEY		PO BOX 1154	CHESTER	CA	96020
NANCIE K CEARLEY		P O BOX 1623	CHESTER	CA	96020
NANCY & JOHN QUIRING		15176 REYNOSA DR	RANCHO MURIETA	CA	95683
NANCY A RYAN		PO BOX 592	CHESTER	CA	96020
NANCY ADELL HODGES		P.O. BOX 136	CHICO	CA	95927
NANCY B TURNER		17 WALNUT PARK DR	CHICO	CA	95928
NANCY E JONES		10 ROSE GARDEN CT	CHICO	CA	95973
NANCY J PHILLIPS		2875 BANCROFT DR	CHICO	CA	95928
NANCY JEANNE FANNING		1269 LASSEN VIEW DR	LAKE ALMANOR	CA	96137
NANCY L MC GIE		18 LOWER LAKE CT	CHICO	CA	95928
NANCY M & STEFFENS CHARLES D BERG		214 MOSSWOOD DR	SAVANNAH	GA	31405
NANCY MARIE & RICHARD JOSEPH JEVONS	1/2 EACH	12480 RED DOG RD	NEVADA CITY	CA	95959
NARIMAN & CHRISTINA L RAHIMZADEH		1885 MANZANITA DR	RENO	NV	89509
NATHAN LUNA		3567 EVERGREEN CIRCLE DR	LAKE ALMANOR	CA	96137
NATHAN NICKELSON		51 TOWN VIEW	OROVILLE	CA	95966
NATHAN O RYAN		629 PINE CANYON RD	LAKE ALMANOR	CA	96137
NATHAN W & CAMBIANO SAVANNAH D STRAND		PO BOX 905	CHESTER	CA	96020

NATHANIEL R & MEGAN M ODOM		PO BOX 1156	HAMILTON CITY	CA	95951
NATIONS TRACY & JANICE TRUSTEE		1456 ARROW WOOD LN	ROSEVILLE	CA	95747
NEAL & BARBARA FREDERIKSEN		3405 FREMONT ST	MODESTO	CA	95350
NEAL A & KOREN CARLA J PARISH		1 EVERGREEN LN	BERKELEY	CA	94705
NEAL C & KAY L JERN		1934 WINEBERRY PATH	REDDING	CA	96003
NEAL CARL CARTER		1200 LYNX RD	LAKE ALMANOR	CA	96137
NEAL J & NANCY K BAUMBACH		2240 E CAMINO EL GANADO	TUCSON	AZ	85718
NEAL R & SUSAN M O HARA	50% EACH	721 WRIGHT ST	SANTA ROSA	CA	95404
NED & JUDITH K EARL		BOX 29	CHESTER	CA	96020
NED PHILIP & KAREN DEEANN TELFORD		140 TOMLINSON DR	FOLSOM	CA	95630
NEIL & PATRICIA MUNRO		9699 STERLING POINTE CT	LOOMIS	CA	95650
NEIL G & CATHY A KUERSTEN		3345 HILLCREST DR	LAKE ALMANOR	CA	96137
NEIL H & MONICA M SCHWARTZ		4 GREENWOOD LN	CHICO	CA	95926
NEIL K & LISA A MILLER		1012 TIMBER RIDGE RD	LAKE ALMANOR	CA	96137
NEW BEGINNING VENTURES LLC		2121 VALE RD #311	SAN PABLO	CA	94806
NFP BLUNT LLC		3225 E POST RD	LAS VEGAS	NV	89120
NGAI MING & NURISSA YEE		10668 WILTON RD	ELK GROVE	CA	95624
NICHOLAS & KATELYN ANDERSON		PO BOX 1542	CHESTER	CA	96020
NICHOLAS & SALLY PEARSON KENT		404 CLOVER SPRINGS DR	CLOVERDALE	CA	95425
NICHOLAS A & CARISSA GRIMM		834 LAUREL AVE	SONOMA	CA	95476
NICHOLAS ANDREW & TARA LINDSAY REINHARDT		42 LIGHTNING W RANCH RD	WASHOE VALLEY	NV	89704
NICHOLAS DYLAN VILLEGAS		312 WILD ROSE CT	FERNLEY	NV	89409
NICHOLAS THOMAS ALEXANDER		324 JUNIPER AVE	GILBERT	AZ	85233
NICHOLE CANCELLA		PO BOX 1813	CHESTER	CA	96020
NICK EVANS		PO BOX 1128	OROVILLE	CA	95965
NICOLE & COREY BUCKLEY		PO BOX 276	CHESTER	CA	96020
NICOLE & KEVIN ARNDT		186 HOLIDAY HILLS DR	MARTINEZ	CA	94553
NIKCO LLC		PO BOX 6552	LAUREL	MS	39441
NIKOLAS O & DE LA ROSA MARY PABON		PO BOX 94	CHESTER	CA	96020
NILA ZUMBRUM		PO BOX 296	ROBBINS	CA	95676
NILOUFAR SALEHI		3207 HIGHWAY 147	LAKE ALMANOR	CA	96137
NINA B WOMACK	C/O BRETT WOMACK	461 FIREHOUSE RD	LAKE ALMANOR	CA	96137
NINA PASSARIELLO		51 BIG MEADOWS RD	CANYON DAM	CA	95923
NOLAN D & ANGELA R GAMBLE		1217 LASSEN VIEW DR	LAKE ALMANOR	CA	96137
NOLAN D & ROSELIA E GONZALES		124 TRADITIONAL WAY RD	COLUSA	CA	95932
NOLAN D & ANGELA R GAMBLE		1217 LASSEN VIEW DR	LAKE ALMANOR	CA	96137
NON ERIN & VRE NON SHANE J W FOSTER-VRE		1626 KINGSLEY LN	CARSON CITY	NV	89701
NONA ROSETTE & EDWARDS FRED MICHAEL DALEY		3693 PARKHILL DR	LAKE ALMANOR	CA	96137
NORA SUTTER		PO BOX 258	CHESTER	CA	96020
NOREEN KALASH		21366 RIZZO AVE	CASTRO VALLEY	CA	94546
NORMAN B & ELSE M MADSEN		1296 HAGEN RD	NAPA	CA	94558
NORMAN D DR MC CANN		897 FILBERT AVE	CHICO	CA	95926
NORMAN J & KELLI PETTIGREW		P O BOX 1125	CHESTER	CA	96020
NORMAN J RONNEBERG		39 KEYNON AVE	KENSINGTON	CA	94708
NORMAN L & PENNI WILLIAMS		PO BOX 1376	CHESTER	CA	96020
NORMAN R & DEBRA LOU WITT		2945 MESSILLA VALLEY RD	OROVILLE	CA	95965
NORMAND OMER & JANICE JOUCOEUR		3274 CEDAR LN	LAKE ALMANOR	CA	96137
ODUS L & MICHELLE LOPES CALDWELL		9137 ENCINO AVE	NORTHBRIDGE	CA	91325
OFELIA R CASTANEDA		821 CALIFORNIA ST	WOODLAND	CA	95695
OJERS FAMILY TRUST & OJERS BARRY W & STACY L TRUST		1575 STAR WAY	RENO	NV	89511
OJL QRP LLC ET AL	C/O O J AMAYA	6501 BUSINESS CENTER CT #4-	SAN DIEGO	CA	92154
OLGA GOLDEN		PO BOX 1996	CHESTER	CA	96020
OLIVER MONSON		636 GEORGIA ST	VALLEJO	CA	94590
OLYMPIA E SEDLACEK		3102 HIGHLAND VIEW	BURBANK	CA	91504
ORIE W & MARLEEN A LANGREHR		PO BOX 215	CANYON DAM	CA	95923
ORREN C & DOROTHY M RUPERT		1122 KILARNEY LN	WALNUT CREEK	CA	94598
ORREN DONALD & BILLIE JEAN MC KINNEY		445 PEACH STONE TERRACE	SAN RAFAEL	CA	94903
OSAMEDE SUNDAY & NWABUNOR MARY NWAKAEGO ODIASE		3196 SAWYERS BAR LN	CHICO	CA	95973
OSCAR C LEITAKER		PO BOX 106	LAKE ALMANOR	CA	96137
OSVALDO PICCHI		1003 TREASURE LN	ROSEVILLE	CA	95678
OUR SAVIORS LUTHERAN CHURCH OF CHESTER		BOX 706	CHESTER	CA	96020
OUR SAVIORS LUTHERAN CHURCH OF CHESTER		PO BOX 706	CHESTER	CA	96020
OUR SAVIOUR LUTHERAN CHURCH		BOX 706	CHESTER	CA	96020
OVIDIU DARTU		8282 AURELIUS WAY	ORANGEVALE	CA	95662
OWENS L MARK		1306 N FORESTDALE PL	EAGLE	ID	83616
PAGE FREDERICK A & DEBERA J LE		3515 HILLCREST DR	LAKE ALMANOR	CA	96137
PAMELA DEE REMAINDERMAN MYERS		PO BOX 1025	CHESTER	CA	96020
PAMELA G SEITZ		2942 43RD AVE	ALBANY	OR	97322
PAMELA M THOMAS EMPLOYEE PROFIT SHARING PLAN		PO BOX 28	WOODBRIDGE	NY	12789
PAMELA S BIRDSALL		PO BOX 1884	CHESTER	CA	96020
PAMELA S MORFORD WEAVER		99 STERLING OAKS DR	CHICO	CA	95928
PAOLO FRIEDMAN		15 BRUSH PL	SAN FRANCISCO	CA	94103
PARK S & BARBARA A CUSEO		1400 BONITA DR	APTOS	CA	95003
PAT & CHERI L H WILLHOIT		529 W 11TH AVE	CHICO	CA	95926
PATRICE A REIMER		7026 LA CUMBRE DR	EL DORADO HILLS	CA	95762
PATRICE ANN RENSLEAU		580 BOULDER PEAK CT	SPARKS	NV	89436
PATRICE DIANE PETERSEN		205 LAKEVIEW DR	LAKE ALMANOR	CA	96137
PATRICIA A & BRANLUND WALTER W MADDEN		14200 SORREL LN	RENO	NV	89511
PATRICIA A & WELLERSDICK JANET B BORELLO		921 WESTERN DR	SANTA CRUZ	CA	95060
PATRICIA A JAMES		1138 LASSEN VIEW DR	LAKE ALMANOR	CA	96137
PATRICIA A NAGEL		7582 ALHAMBRA DR	HUNTINGTON BEACH	CA	92647
PATRICIA A RAMAGE		454 PONDEROSA DR	LAKE ALMANOR	CA	96137
PATRICIA A SABELMAN		673 PENINSULA DR	LAKE ALMANOR	CA	96137

PATRICIA A TTUSTEE NAGEL	7582 ALHAMBRA DR	HUNTINGTON BEACH	CA	92647
PATRICIA A VITALE	4160 JADE ST #93	CAPITOLA	CA	95010
PATRICIA ANN CARY	15 REDWOOD DR	WOODLAND	CA	95695
PATRICIA B & WELLERSDICK JANET B BORELLO	921 WESTERN DR	SANTA CRUZ	CA	95060
PATRICIA B BORELLO	1214 PENINSULA DR	LAKE ALMANOR	CA	96137
PATRICIA B BORELLO	921 WESTERN DR	SANTA CRUZ	CA	95060
PATRICIA BORELLO	1214 PENINSULA DR	LAKE ALMANOR	CA	96137
PATRICIA E CANEVARI	868 2ND ST	SONOMA	NV	95476
PATRICIA G RUBINO-BRUNETTI	PO BOX 5035	SAN JOSE	CA	95136
PATRICIA HICKEL	1966 LURLINE RD	COLUSA	CA	95932
PATRICIA J CLARK	910 CLIFFORD DR	LAKE ALMANOR	CA	96137
PATRICIA J MARTIN	P O BOX 705	CHESTER	CA	96020
PATRICIA J MD HARMAN	149 SLIM DR	CHESTER	CA	96020
PATRICIA J SPOONER	638 SEAVIEW ST	LAGUNA BEACH	CA	92651
PATRICIA L & MARK A PEARSON	11137 TUSKET RIVER DR	RANCHO CORDOVA	CA	95670
PATRICIA L CHAMBERLAIN	14516 NORTHEAST 15TH ST	VANCOUVER	WA	98684
PATRICIA L NEREIM	699 BEVERLY DR	SUSANVILLE	CA	96130
PATRICIA LEA BAILES	2118 LAVENDER HILL CT	LINCOLN	CA	95648
PATRICIA LEA LINN	3436 WOODLAKE DR	LAKE ALMANOR	CA	96137
PATRICIA M & RICHARD SILL	PO BOX 105	CHESTER	CA	96020
PATRICIA MC COY	14434 WILDER LN	GRASS VALLEY	CA	95945
PATRICIA RUBINO BRUNETTI	PO BOX 5035	SAN JOSE	CA	95136
PATRICIA RUBINO BRUNETTI	PO BOX 5699	SAN JOSE	CA	95150
PATRICK & CAROL CHAVEZ	1661 MADEIRA CIR	PETALUMA	CA	94954
PATRICK & FLOREANI FABIA BUZBEE	1900 WILLOW ST	SAN JOSE	CA	95125
PATRICK & JANET CONWAY	4425 STARWOOD CT	RENO	NV	89519
PATRICK & JANICE HEIDE	3365 SANTA PAULA DR	CONCORD	CA	94518
PATRICK & LINDA H SHEEHAN	1270 RIDGELINE CT	SAN JOSE	CA	95127
PATRICK & REBECCA CRONAN	8820 GRIFFITH PARK WAY	SANTEE	CA	92071
PATRICK & STACEY POLIQUIN	6035 KANAKA AVE	OROVILLE	CA	95966
PATRICK E DOUGLASS	3820 LONETREE LN	RENO	NV	89511
PATRICK EGAN	P O BOX 662	RODEO	CA	94572
PATRICK J & LYNNE A MC QUADE	191 LA MONTAGNE CT	LOS GATOS	CA	95032
PATRICK J & PAMELA J HALLIN	107 DONALD DR	CHICO	CA	95973
PATRICK J & SUZANNE G MATTINGLY	PO BOX 747	JANESVILLE	CA	96114
PATRICK J & SUZANNE H MATTINGLY	PO BOX 747	JANESVILLE	CA	96114
PATRICK J DRAEGER	129 BELLA VISTA AVE	BELVEDERE	CA	94920
PATRICK J NICHOLS	29087 SANTIAM TERRACE RD	LEBANON	OR	97355
PATRICK J NICHOLS	909 DYER VIEW RD	LAKE ALMANOR	CA	96137
PATRICK J O SHEA	PO BOX 5443	OROVILLE	CA	95966
PATRICK JAME BROYLES	4170 WEBSTER RANCH RD	CORONA	CA	92881
PATRICK JAMES BROYLES	4170 WEBSTER RANCH RD	CORONA	CA	92881
PATRICK JOSEPH & LAURIE ANN DIDIER	3446 CEDAR LN	LAKE ALMANOR	CA	96137
PATRICK L BUZBEE	1900 WILLOW ST	SAN JOSE	CA	95125
PATRICK L PENICK	PO BOX 1346	CHESTER	CA	96020
PATRICK M & GINA M OGG	4520 VISTA MOUNTAIN DR	SPARKS	NV	89436
PATRICK O & JO ANN C WHEATLEY	65 BAILEY CREEK DR	LAKE ALMANOR	CA	96137
PATRICK OWEN & JO ANN C WHEATLEY	65 BAILEY CREEK DR	LAKE ALMANOR	CA	96137
PATRICK P & LILLIAN L PALKO	1246 AROYO SARCO	NAPA	CA	94558
PATRICK S & FIONA J GRADY	4345 ROSE LN	CONCORD	CA	94518
PATRICK S & JILL BERNEDO	4691 CABLE BRIDGE DR	CHICO	CA	95928
PATRICK S & REBECCA V CRONAN	8820 GRIFFITH PARK WAY	SANTEE	CA	92071
PATRICK T & BUONASERA TAMMY Y DOYLE	PO BOX 767	CHESTER	CA	96020
PATRICK W & LYNETTE M FLANNERY	5891 E HIGHWAY 26	STOCKTON	CA	95215
PATRICK WILLIAM KING	320 SANTANA DR	CLOVERDALE	CA	95425
PATSY A DEKRUIF	PO BOX 354	WESTWOOD	CA	96137
PATTY R HEINZ	824 PERI CT	REDDING	CA	96001
PAUL & AMANDA ANDERSON	PO BOX 1833	PARK CITY	UT	84060
PAUL & CONNIE M CASELLA	309 WONDERVIEW DR	GLENDALE	CA	91202
PAUL & JAYNE ELLIOTT	2903 PINewood DR	SPARKS	NV	89434
PAUL & KAREN C ELERICK	2120 HUNTINGTON DR	APTOS	CA	95003
PAUL & PAULA J WRIGHT	6860 COUNTRY CT	GRANITE BAY	CA	95746
PAUL B CUNNINGHAM	704 CONIFER TRL	LAKE ALMANOR	CA	96137
PAUL C & GAIL K LEFSAKER	18851 SYLVIA CT	PINE GROVE	CA	95665
PAUL C & GAIL K LEFSAKER	18851 SYLVIA DR	PINE GROVE	CA	95665
PAUL C & JANELLE LYNN HARDIG	3777 LAKE ALMANOR DR	LAKE ALMANOR	CA	96137
PAUL C & JOANN D MATTHEWS	503 MANZANITA WAY	LAKE ALMANOR	CA	96137
PAUL CALLAGHAN	PO BOX 1087	CHESTER	CA	96020
PAUL CURTIS & PEGGI RAY COONEY	343 BAILEY CREEK DR	LAKE ALMANOR	CA	96137
PAUL D & HELEN A GREEN	2001 YOLO AVE	BERKELEY	CA	94707
PAUL D & HELEN A TRUSTEES GREEN	2001 YOLO AVE	BERKELEY	CA	94707
PAUL D & LIZBETH J ROGERS	PO BOX 633	RED BLUFF	CA	96080
PAUL E NEWSUM	33 LAWNWOOD DR	CHICO	CA	95926
PAUL ENGELHART	1769 ROSEMARY LN	REDWOOD CITY	CA	94061
PAUL ERNEST BERG	1793 N EAST ROCKY DR	ROSEBURG	OR	97470
PAUL F & KATHY A SPONGBERG	319 ACADIA DR	PETALUMA	CA	94954
PAUL F & SUSAN K MC CLAIN	15206 WOLF RIDGE CT	GRASS VALLEY	CA	95949
PAUL F MC GILL	PO BOX 3125	OMAHA	NE	68103
PAUL H & NINA M TEMPLE	12225 CAROLA DR	CARMEL VALLEY	CA	93924
PAUL H GOODMAN	1065 WASHINGTON ST	WILLOWS	CA	95988
PAUL J & JENNIFER J SCHIFFMAN	9830 DYEVEVA LN	RENO	NV	89521
PAUL J & KATHRYN C COOTS	2646 E 20TH ST	CHICO	CA	95928
PAUL J & PATRICIA PENFIELD SHANK	3451 E EATON RD	CHICO	CA	95973

TRUSTEES

PAUL J WILSON	410 HILLCREST RD	SUSANVILLE	CA	96130
PAUL LANGLOIS	2345 PORTER WAY	CHICO	CA	95926
PAUL LUMOS	180 LOTUS CIR	CARSON CITY	NV	89703
PAUL M & HELENE A BAKER	P O BOX 1341	PARADISE	CA	95967
PAUL N & JENNIFER J H SEKULICH	2929 CAMERON DR	ROCKLIN	CA	95765
PAUL OWEN & MARY ANN PATOCKA	1081 VILLAGE KNOLL DR	SPARKS	NV	89436
PAUL PENA	PO BOX 215	CHESTER	CA	96020
PAUL R & MARY L BELLEFEUILLE	5090 WARNKE	PARADISE	CA	95969
PAUL ROBERT & ANGELA DAWN BOLEY	3142 BOEING RD	CAMERON PARK	CA	95682
PAUL S & SAIDI SUZANNE PHILLIPS	101 CREIGHTON WAY	DANVILLE	CA	94506
PAUL T GRAY	732 E MOUNTAIN RIDGE RD	LAKE ALMANOR	CA	96137
PAUL THOMAS & JULIA ELIZABETH SMITH	1042 HILLCREST AVE	YUBA CITY	CA	95991
PAUL V & BARBARA L LISTON	93 CLAREWOOD LN	OAKLAND	CA	94618
PAUL V & LINDA F FRANTZ	5545 E HARBOR VILLAGE DR	VERO BEACH	FL	32967
PAUL V SQUERI	PO BOX 546	TWAIN HARTE	CA	95383
PAUL W & JACQUELINE E PHILLIPS	1683 HYDE ST	MINDEN	NV	89423
PAUL W & PATRICIA M KORHUNIAK	426 WILLHOITE RD	CHESTER	CA	96020
PAUL WALKEWICZ	PO BOX 1694	CHESTER	CA	96020
PAUL WILLIAM & JEANNETTE RAYE TROSS	7636 TOPAZ CIR	DUBLIN	CA	94568
PAULA A SHAKLEE	PO BOX 2082	CHESTER	CA	96020
PAULA B MC MICHAEL	2520 BUTTES VIEW LN	AUBURN	CA	95603
PAULA E & TIMOTHY J CROWLEY	PO BOX 506	WILLOW CREEK	CA	95573
PAULA HAMMACK	PO BOX 1266	SAN CARLOS	CA	94070
PAULA J MARTENS	1791 GREEN HILL RD	SEBASTOPOL	CA	95472
PAULA JO YATES	PO BOX 1954	CHESTER	CA	96020
PEGGY L GALPINE	PO BOX 1657	CHESTER	CA	96020
PENINSULA FIRE DIST	801 GOLF CLUB RD	LAKE ALMANOR	CA	96137
PENINSULA FIRE DISTRICT	801 GOLF CLUB RD	LAKE ALMANOR	CA	96137
PENNY HUNT	6855 PONTIAC DR	RENO	NV	89506
PENNY L CARRIGAN	PO BOX 1483	CHESTER	CA	96020
PENSCO TRUST CO CUST FBO ROBERT L ZADRA IRA #ZA030	16 VERDE CT	CHICO	CA	95973
PENSCO TRUST COMPANY	2377 BLACK RIVER FALLS DR	HENDERSON	NV	89044
PENSCO TRUST COMPANY CUSTODIAN	PO BOX 173859	DENVER	CO	80217
PENSCO TRUST COMPANY FBO IRA # E1025 ETAL	PO BOX 173859	DENVER	CO	80217
PENSCO TRUST COMPANY LLC FBO BARBARA ROLLAND IRA	2377 BLACK RIVER FALLS DR	HENDERSON	NV	89044
PERRY JAY KIRSHENBLATT	72 WESTON DR	DALY CITY	CA	94015
PERRY T & DIANE R YUSKIN	1688 YUCATAN WAY	FALLBROOK	CA	92028
PETER & JOY MC GURTY	127 TOMLINSON DR	FOLSOM	CA	95630
PETER & LYNNE COWPERTHWAITTE	87 WOODLAND AVE	SAN ANSELMO	CA	94960
PETER & RACHELLE D LABOSKY	PO BOX 1786	CHESTER	CA	96020
PETER ALLEN BENNETT	227 S EARLHAM CT	RENO	NV	89511
PETER B & MARY LOU HAYWARD	1112 SUSAN WAY	NOVATO	CA	94947
PETER B & MINES MARY L RAUENBUEHLER	165 RIZAL DR	HILLSBOROUGH	CA	94010
PETER C & V MESCHELLE RIGHERO	8970 TOWNSHIP RD	LIVE OAK	CA	95953
PETER CAPUTO	110 SLIM DR	CHESTER	CA	96020
PETER CHARLES GILBERT	8405 CASTLEHAWK CT	RENO	NV	89523
PETER CULVER ABRAMS	2202 CIPRIANI BLVD	BELMONT	CA	94002
PETER D & ANN M KNIGHT	7920 COUNTY RD	GLENN	CA	95943
PETER D & KATHERINE CECILIA ESPINOZA	4875 HUFFMAN TERRACE	FREMONT	CA	94555
PETER E & FRANCES M MOALE	413 ARBUTUS DR	LAKE ALMANOR	CA	96137
PETER E & PAULA K GRASSI	2350 MISSION COLLEGE BLVD #	SANTA CLARA	CA	95054
PETER G & ELIZABETH C GIAMPAOLI	901 BRUCE RD #100	CHICO	CA	95926
PETER G & JUDITH A LINALE	617 JONAS LN	PETALUMA	CA	94952
PETER HENRY TIMM	PO BOX 758	DIXON	CA	95620
PETER J & MC LEOD CAROLYN L JOHNSON	8 SUMMERWOOD CT	CHICO	CA	95926
PETER J ARCHERDA	9024 LISMORE DR	ELK GROVE	CA	95624
PETER J ROMINGER	216 BARTLETT AVE	WOODLAND	CA	95695
PETER L & MICHELLE L NEELY	PO BOX 978	CHESTER	CA	96020
PETER M & SUSAN M JENSEN	PO BOX 1403	HONOKAA	HI	96727
PETER MALESKI	838 LAKE RIDGE RD	LAKE ALMANOR	CA	96137
PETER N & CAROL D BONACICH	437 WEYMOUTH WAY	CHICO	CA	95973
PETER S & HEIDI L LARSON	2290 VIA SANTA ELENA	MORGAN HILL	CA	95037
PETER SKEELS	247 PENINSULA DR	LAKE ALMANOR	CA	96137
PETER STUART & PEGGY MAY WHITE	1085 TASMAN DR #879	SUNNYVALE	CA	94089
PETER T & CAROL L GRASSI	12 TUSCALOOSA AVE	ATHERTON	CA	94027
PETER T & KATHLEEN M HUNN	52548 CLARKSBURG RD	CLARKSBURG	CA	95612
PETER W FEHLHABER	1357 SYDNEY DR	SUNNYVALE	CA	94087
PETERSON D & LINDA L KEITH	2512 BIG SPRINGS DR	LAKE ALMANOR	CA	96137
PHIL & ELOUISA LEE	15509 QUICKSILVER DR	RENO	NV	89511
PHILIP & DIANE WILLIAMS	PO BOX 188	MINDEN	NV	89423
PHILIP & SANDRA BUTLER	443 MELISSA AVE	CHESTER	CA	96020
PHILIP A & ARLENE M SADLIER	PO BOX 1298	JACKSONVILLE	OR	97530
PHILIP A & KATHLEEN A HAMMONS	PO BOX 1811	CHESTER	CA	96020
PHILIP B & CINDY L ROTH	2036 HARMIL WAY	SAN JOSE	CA	95125
PHILIP B & LUCINDA A PRICE	1784 ESTATES WAY	CHICO	CA	95928
PHILIP CHARLES CULCASI	608 CLIFFORD DR	LAKE ALMANOR	CA	96137
PHILIP E & LINDA G LARSON	1295 BRIDLE WAY	MINDEN	NV	89423
PHILIP G & CHERYL A SPRINGFIELD	C/O CHEVRON LONDON READING POUCH 193 LAKE ALMANOR WEST DR	CHESTER	CA	96020
PHILIP G & TRACY A SCRUGGS	11693 SAN VICENTE BLVD #505	LOS ANGELES	CA	90049
PHILIP K GOOD	705 INDIANS RD	JANESVILLE	CA	96114
PHILIP KEITH & JACQUE MARIE RICCI	PO BOX 1591	CHESTER	CA	96020
PHILIP L & CAROL S FERRIS	55 GREEN VALLEY CT	SAN ANSELMO	CA	94960
PHILIP L & LISA M DAVIS	9183 CEDAR RIDGE RD	GRANITE BAY	CA	95746



PHILIP M DATNER		3585 WOODLAKE DR	WESTWOOD	CA	96137
PHILIP ROY & CAROL ANN PARISH		69 BAYSIDE CT	RICHMOND	CA	94804
PHILLIP & ERIN THAYER		PO BOX 1612	CHESTER	CA	96020
PHILLIP & SHELLY FIGONE		1788 BIDWELL AVE	CHICO	CA	95926
PHILLIP A & TONIA M WOODWARD		3817 MARY ANN LN	WESTWOOD	CA	96137
PHILLIP ANDREW CORDOVA		326 HILLSDALE DR	PITTSBURG	CA	94565
PHILLIP E & MARY J ACKLEY		P O BOX 524	CHESTER	CA	96020
PHILLIP G & CATHERINE A TOWNZEN		941 4TH ST	COLUSA	CA	95932
PHILLIP G & MAUREEN J RODGERS		6436 SANDSTONE ST	CARMICHAEL	CA	95608
PHILLIP H & KATHLEEN A KLEINHEINZ		8123 BROOKHOLLOW CT	LOOMIS	CA	95650
PHILLIP J & BARBARA H PONZO		4010 FRACCHIA LN	UKIAH	CA	95482
PHILLIP M & GRACE E BUSH		1126 LASSEN VIEW DR	LAKE ALMANOR	CA	96137
PHILLIP M & JUDITH A GALLAGHER		PO BOX 915	CHESTER	CA	96020
PHILLIP R & MARIAN D LIDDELL		PO BOX 1372	CHESTER	CA	96020
PHILLIP S HOMENTOWSKI		7511 FESLER CT	CITRUS HEIGHTS	CA	95610
PHILLIP W & CYNTHIA E TRSTS ESSLINGER		13455 EVENING SONG LN	RENO	NV	89511
PHILLIP W & LISA T RETTIG		118 COBBLESTONE LN	SAN RAMON	CA	94583
PHILLIPS P & LESLIE D DAVID		PO BOX 835	FOREST RANCH	CA	95942
PHULPS FAMILY LLC	C/O MICHAEL PHULPS	550 GEORGIA PACIFIC WAY	OROVILLE	CA	95965
PHYLLIS A MARTIN		PO BOX 644	CHESTER	CA	96020
PHYLLIS MARTIN		PO BOX 644	CHESTER	CA	96020
PHYLLIS N STRIPLIN		3396 HILLCREST DR	LAKE ALMANOR	CA	96137
PIERCE & PENNE J WARD		P O BOX 1009	CHESTER	CA	96020
PIERRE REDMOND		PO BOX 1291	GENOA	NV	89411
PINE LAKE INVESTMENTS LLC		2354 BRANDON CIR	CHINO HILLS	CA	91709
PIPPEN C & JO ANNA C DAVID		868 HILLSIDE AVE	ALBANY	CA	94706
PLANCK STEVEN EDWARD & JONI L VER		PO BOX 487	CHESTER	CA	96020
PLUMAS BANK	C/O TAX DEPT #10067-GR	35 S LINDAN AVE	QUINCY	CA	95971
PLUMAS BANK		PO BOX 210	QUINCY	CA	95971
PLUMAS CO COMM DEV COMMISSION	DBA: PINE MEADOWS APARTMENTS	PO BOX 319	QUINCY	CA	95971
PLUMAS COUNTY COMM DEVELOPMENT COMMISSION		PO BOX 319	QUINCY	CA	95971
PLUMAS COUNTY OF	C/O FACILITY SERVICES	198 ANDYS WAY	QUINCY	CA	95971
PLUMAS COUNTY OF	C/O BUILDINGS & GROUNDS	198 PLUMAS AVE	QUINCY	CA	95971
PLUMAS COUNTY OF		520 MAIN ST	QUINCY	CA	95971
PLUMAS COUNTY OF	CHESTER AIRPORT	520 MAIN ST #308	QUINCY	CA	95971
PLUMAS COUNTY SERVICE AREA #2		520 MAIN ST	QUINCY	CA	95971
PLUMAS COUNTY SERVICE AREA A		520 MAIN ST	QUINCY	CA	95971
PLUMAS FARMS INC		PO BOX 2033	CHESTER	CA	96020
PLUMAS UNIFIED SCHOOL DIST		50 CHURCH ST	QUINCY	CA	95971
POSZ RANCH INC		PO BOX 954	COLUSA	CA	95932
POWER MASTERS LLC		4790 CAUGHLIN PKWY #515	RENO	NV	89519
PQ PROPERTIES LLC	C/O MR & MRS PERI	96 BUTTE WAY	YERINGTON	NV	89447
PRATTVILLE WATER ASSOCIATION	C/O SYLVIA SOHNREY	9674 LOTT RD	DURHAM	CA	95938
PRATTVILLE WATER ASSOCIATION	C/O ROBIN SCHUMACHER	PO BOX 934	CHESTER	CA	96020
PRESTON & DOVIE PERSKY		949 SUNSET TERRACE	WILLOWS	CA	95988
PRESTON EDWARD & DOVIE ANN PERSKY		949 SUNSET TERRACE	WILLOWS	CA	95988
PRIMO A & MARY CASSOL		PO BOX 800	GUALALA	CA	95445
PROVIDENT TRUST GROUP LLC	FBO: LARRY D WOLD SOLO K	8880 W SUNSET RD #250	LAS VEGAS	NV	89148
PURE CITY LLC		530 S LAKE AVE #891	PASADENA	CA	91101
PURECITY LLC		530 S LAKE AVE #891	PASADENA	CA	91101
Q T & KIMBERLY E FREYTAG		150 ALAMO DR	VACAVILLE	CA	95688
QUANTUM LEAP QRP LLC		23459 ELMWOOD BEND LN	NEW CANEY	TX	77357
QUIN & CHRISTINE C HOGAN		11591 DAIRY RD	CHICO	CA	95973
R C CONSULTING		2701 DEL PASO RD #130-3	SACRAMENTO	CA	95835
R W & BARBARA REYNOLDS		4719 SALEM WAY	CARMICHAEL	CA	95608
RACHEL JONES		790 7TH AVE #303	SAN FRANCISCO	CA	94118
RACHELLE J LANOUILLE		732 SERRANO CT	CHICO	CA	95926
RALEIGH L & MARY K GARRETT		PO BOX 32	CHESTER	CA	96020
RALPH A & LORI J BRIGHAM		PO BOX 263	CHESTER	CA	96020
RALPH E & CHARLOTTE BUHR		2430 N EAST BREEZWOOD LN	BREMERTON	WA	98311
RALPH E & CONSTANCE B HATCHER		189 MANOR DR	LAKE ALMANOR	CA	96137
RALPH E & LAURA A ANDERSON		840 TIMBER RIDGE RD	LAKE ALMANOR	CA	96137
RALPH E & LINDA B NEUMAN		P O BOX 972	CHESTER	CA	96020
RALPH E & LINDA B NEUMAN		PO BOX 972	CHESTER	CA	96020
RALPH J & BARBARA M AMES		210 STILL CREEK RD	DANVILLE	CA	94506
RALPH J & DORAY VAIL		5351 COVEY CREEK CIR	STOCKTON	CA	95207
RALPH J & LINDA F RAWSON		12100 MOUNT VISTA DR	AUBURN	CA	95603
RALPH S & CYNTHIA R VEADY		13111 S OCASO AVE	LA MIRADA	CA	90638
RALPH WILLIAM DOLBOW		PO BOX 221	ARBUCKLE	CA	95912
RAMON PALANCA & JANE ROSARIO PERIQUET		25578 CRESTFIELD CIR	CASTRO VALLEY	CA	94552
RAMSEY CONSTRUCTION INC A CALIF CORP		11525 HUNTER ST	JURUPA VALLEY	CA	92509
RANCH C S D WALKER		1834 E MAIN ST	QUINCY	CA	95971
RANCH C S D WALKER	C/O PLUMAS CO ENGINEERING DEPT	555 MAIN ST	QUINCY	CA	95971
RAND R & MURIEL C ZELLER		2640 STAGECOACH DR	VALLEY SPRINGS	CA	95252
RANDALL B MOLATORE		PO BOX 8327	CHICO	CA	95927
RANDALL D & RITA S ROBERTS		541 GOLD RIDGE RD	SEBASTOPOL	CA	95472
RANDALL E & CHERYL P MC CRIMMON		1412 LASSEN VIEW DR	LAKE ALMANOR	CA	96137
RANDALL G & HEATHER C NIXON		156 ANTIGUA CT	RENO	NV	89511
RANDALL L & BARBARA A GILLIS		PO BOX 1354	CHESTER	CA	96020
RANDALL R & SHELLY A GROOM		31341 ROAD 212	EXETER	CA	93221
RANDALL SCOTT & SANDRA KAY GIBSON		194 LAKE ALMANOR WEST DR	CHESTER	CA	96020
RANDY & CAPAZ SHIRLEY HOLMAN		1190 7TH AVE #45	SANTA CRUZ	CA	95062
RANDY & LISA JOST		1346 BALBOA WAY	LIVERMORE	CA	94550

RANDY & PAIGE BROGLIO		PO BOX 1536	CHESTER	CA	96020
RANDY & SONJA ANDERSON		3693 FIR LN	LAKE ALMANOR	CA	96137
RANDY B MOLATORE		PO BOX 8327	CHICO	CA	95927
RANDY D & CHRISTIANA S CUNNINGHAM		6354 GINGER QUILL CT	SPARKS	NV	89436
RANDY E & KARIN F WONNENBERG		3941 PARK DR #20-48	EL DORADO HILLS	CA	95762
RANDY G & DOREEN B CAMPBELL		P O BOX 878	CHESTER	CA	96020
RANDY JACKSON		PO BOX 644	CHESTER	CA	96020
RANDY L & HEIDI M WRIGHT		1210 LYNX RD	LAKE ALMANOR	CA	96137
RANDY L & SONJA E ANDERSON		3699 PARKHILL DR	LAKE ALMANOR	CA	96137
RANDY L & SUSAN M KELSCH		535 HILLSIDE DR	QUINCY	CA	95971
RANDY LEE & MARTIN PHYLLIS A JACKSON		325 BAILEY CREEK DR	LAKE ALMANOR	CA	96137
RANDY LEE & MARTIN PHYLLIS A JACKSON		PO BOX 644	CHESTER	CA	96020
RANDY MATT & CYNTHIA LEE HAAPANEN		9305 LOTT RD	DURHAM	CA	95938
RANDY R & ROBIN L TURNQUIST		1528 WILSHIRE DR	APTOS	CA	95003
RANDY T & NANCY L BUTLER		PO BOX 416	CHESTER	CA	96020
RANDY W & SAMANTHA T ARBOGAST		3430 MISSION DR	SANTA CRUZ	CA	95065
RANDY WILLIAM & SAMANTHA TAYLOR ARBOGAST		3430 MISSION DR	SANTA CRUZ	CA	95065
RASHEED A & AMINAH KHAN		1820 VERMONT ST	GRIDLEY	CA	95948
RAUL FAUSTINO		3570 EVERGREEN CIR	LAKE ALMANOR	CA	96137
RAY L & GLENDA L TURNAGE		PO BOX 1411	CHESTER	CA	96020
RAY L & LORI KULVIN CRAWFORD		91 LAF LASAS DR	SAN RAFAEL	CA	94901
RAY L & MARCIA G ARMSTRONG		314 RACCOON TRL	CHESTER	CA	96020
RAY M & KIM R DAVIS		141 ROCK HOUSE CIR	SACRAMENTO	CA	95835
RAY S ADAMS		P O BOX 136	CHESTER	CA	96020
RAY WASHBURN	C/O SHIPPEN ERNIE	2889 HILLVIEW DR	YUBA CITY	CA	95993
RAYLENE E GRANT DUEY		340 CHEYENNE CT	VACAVILLE	CA	95688
RAYMON L & KARLA DREISS		2 FLORENCE LN	CHICO	CA	95926
RAYMOND A & LISA M BINNER		230 N WEST LANCER ST	LINCOLN CITY	OR	97367
RAYMOND A & LOVE MARIANNA R VARLINSKY		3691 HONEY RUN RD	PARADISE	CA	95969
RAYMOND A MYERS		PO BOX 10562	RENO	NV	89510
RAYMOND D & CHERYL A HENRY		PO BOX 941	CHESTER	CA	96020
RAYMOND E & CAMILLE TURNURE		2475 VINEYARD DR	AUBURN	CA	95603
RAYMOND E & WILMA C STALLINS	C/O RON STALLINS	840 NAUTILUS CT	YUBA CITY	CA	95991
RAYMOND F & JOANNE B NAVARRO		2616 GUYNN AVE	CHICO	CA	95973
RAYMOND G & DIANA R PALLARI		69 DURKIN DR	LAKE ALMANOR	CA	96137
RAYMOND GLENN MOLLISON		P O BOX 1218	CHESTER	CA	96020
RAYMOND J & JANICE L GIORDANO		345 OSPREY LOOP	CESTER	CA	96020
RAYMOND R & LOREN A FRUZZA		PO BOX 199	STANDISH	CA	96128
REACHING THE GOAL LLC	C/O TONY MARTINEZ	6175 SEVEN CEDARS PL	GRANITE BAY	CA	95746
REAL INTERMOUNTAIN		PO BOX 1757	CHESTER	CA	96020
REAL SIMOR		298 BARRINGTON LN	ALAMO	CA	94507
REAL STABLE LLC		PO BOX 866	WARWICK	NY	10990
REBECCA J HOLLAND		PO BOX 613	CHESTER	CA	96020
REBECCA KAYE GARRETT		PO BOX 1405	CHESTER	CA	96020
REBECCA M & GORBET DEAN C SHORT		371 THIRD AVE	CHESTER	CA	96020
REBECCA M VAN NUYS		64 LOYOLA AVE	MENLO PARK	CA	94025
RED ONION GRILL LLC		PO BOX 1790	CHESTER	CA	96020
REED L & JANE E HILLIARD		1282 PENINSULA DR	LAKE ALMANOR	CA	96137
REGINALD A & LUCILLE F GENTRY		353 BRECKENRIDGE PL	MARTINEZ	CA	94553
REGIONAL BUILDERS LLC		PO BOX 437260	KAMUELA	HI	95743
RENEE & TYLER G KELLEY		3381 BIG SPRINGS RD	LAKE ALMANOR	CA	96137
RENEE M & ANDERSON DENNIS R ENCOYAND		4307 VISTA WAY	DAVIS	CA	95616
RENEE NORTHCOTE WHITNEY		14085 RIATA CIR	RENO	NV	89521
RENEE ROBERTSON		PO BOX 343	CHESTER	CA	96020
REUBEN M & JULIE G CHAVEZ		3465 CEDAR LN	LAKE ALMANOR	CA	96137
REX LESLIE & MAUREEN ANN DAYSH		1122 WIGET LN	WALNUT CREEK	CA	94598
REX W & JANIS L HOOVER		14475 SOBEY RD	SARATOGA	CA	95070
REY PANGLINAN		229 KENT PL	SAN RAMON	CA	94583
RHIANNA DUTRA		PO BOX 1942	CHESTER	CA	96020
RHONDA E KNUTSEN		P O BOX 1491	CHESTER	CA	96020
RHYS & VALERIE LYNNE OWEN		127 SWISS STONE RD	LAKE ALMANOR	CA	96137
RICHARD & BAKEY ANN DENGLE		821 TIMBER RIDGE DR	LAKE ALMANOR	CA	96137
RICHARD & JOYCE L ENCK		PO BOX 54	ARTOIS	CA	95913
RICHARD & KARI BILLSON		3 COMMERCE CT #100	CHICO	CA	95928
RICHARD & MARY ANN MARVEL		2490 3RD ST	COLUSA	CA	95932
RICHARD & MAXINE GUYNN		4580 GARDEN BROOK DR	CHICO	CA	95973
RICHARD & MAXINE GUYNN		4580 GARDENBROOK DR	CHICO	CA	95973
RICHARD & MAY LYN ST PETER		5004 ROYAL DR	LAS VEGAS	NV	89103
RICHARD & MEDICI-BRINKMAN SHANNON BRINKMAN		PO BOX 1802	CHESTER	CA	96020
RICHARD & PATRICIA CARY		15 REDWOOD DR	WOODLAND	CA	95695
RICHARD & VALERIE HORN		13023 VICTOR DR	CHICO	CA	95973
RICHARD & WILSON TAMMY STOKES		PO BOX 1573	CHESTER	CA	96020
RICHARD A & ANTOINETTE M EIMERS		2301 TUSTIN AVE	NEWPORT BEACH	CA	92660
RICHARD A & CHRISTINA E NACHTSHEIM		271 FILLMORE WAY	RENO	NV	89519
RICHARD A & DEBRA M SUTTON		PO BOX 583	CHESTER	CA	96020
RICHARD A & JOANNE TRSTS MATHIES		1535 W HIGH POINTE CT	MINDEN	NV	89423
RICHARD A & KAREN C SIMMONS		224 RED RIVER DR	LAKE ALMANOR	CA	96137
RICHARD A & KAREN M ROCKLEWITZ		960 STONE CASTLE LN	SANTA ROSA	CA	95405
RICHARD A & NICOLE PETERSON		PO BOX 598	DURHAM	CA	95938
RICHARD A & PATRICIA A MAC KIRDY		2533 GRANITE LN	LINCOLN	CA	95648
RICHARD A & PATRICIA A VIERA		PO BOX 2933	MARTINEZ	CA	94553
RICHARD A & PATTI L CAYWOOD		16519 CHESAPEAKE DR	BROOMFIELD	CO	80023
RICHARD A & RHEA D GIANNOTTI		160 CREEKHAVEN DR	LAKE ALMANOR	CA	96137

RICHARD A & SUSAN A LANIER		PO BOX 185	FOREST RANCH	CA	95942
RICHARD A & SUSAN R BRUZZA		12401 W DESERT VISTA TRL	PEORIA	AZ	85383
RICHARD A & TERRI L STENSBY		1056 ROUNDHILL CIR	NAPA	CA	94558
RICHARD A ELB		2304 LAGUNA VISTA DR	NOVATO	CA	95945
RICHARD A FORDING		106 KOKANEE TRL	CHESTER	CA	96020
RICHARD A PICANCO		1127 PENINSULA DR	LAKE ALMANOR	CA	96137
RICHARD ALBERT & NANCY ANN MADDALENA		652 VIA JACIENTO	YUBA CITY	CA	95993
RICHARD ALLEN & MICHELLE R MORRIS		PO BOX 157	CHESTER	CA	96020
RICHARD B & DONNA L LEWIS		22835 BRAVO PLACE/TORO EST	SALINAS	CA	93908
RICHARD B & MARY C LAGROUE		PO BOX 2080	CHESTER	CA	96020
RICHARD B & POGGI KELLI A MC LAUGHLIN		125 DONALEEN CT	MARTINEZ	CA	94553
RICHARD B SCROGIN		PO BOX 649	CHESTER	CA	96020
RICHARD C & CAROLE A H HACK	1/2 EACH	1021 HENSHAW AVE	CHICO	CA	95973
RICHARD C & LOUANN M CHOATE		1903 LARKIN RD	GRIDLEY	CA	95948
RICHARD C & NINA M RASOR		971 SUNSET DR	SAN CARLOS	CA	94070
RICHARD C & ROSELLE HART		329 MAIDU DR	CHESTER	CA	96020
RICHARD C & TAMARA M DETHMERS		PO BOX 60897	RENO	NV	89506
RICHARD C & TERESA VINCENT		124 KOKANEE TRL	CHESTER	CA	96020
RICHARD C GARDNER		PO BOX 848	BOULDER CREEK	CA	95006
RICHARD CAGLE		1268 DAYLILY LN	CHICO	CA	95926
RICHARD CALVIN & CAROLE ANN HACK		1021 HENSHAW AVE	CHICO	CA	95973
RICHARD CHARLES & DIANA LYNN NEAL		1910 TAMARACK CT	PRESCOTT	AZ	86301
RICHARD CLARENCE CARMICHAEL		3066 BARONSCOURT WAY	SAN JOSE	CA	95132
RICHARD D & BARBARA L LINAM		95 MACKIE DR	MARTINEZ	CA	94553
RICHARD D & DIANE C IMHOFF		3814 LAKE ALMANOR DR	LAKE ALMANOR	CA	96137
RICHARD D & EVETTE L FEIGEL		6021 ELSA AVE	ROHNERT PARK	CA	94928
RICHARD D & MARILYN N SOWERS		7690 JEANNIE CT	LOOMIS	CA	95650
RICHARD D & VICKI C NELSON		PO BOX 1690	FREEDOM	CA	95019
RICHARD D & VICKIE C NELSON		PO BOX 1690	FREEDOM	CA	95019
RICHARD DAVID & ALICE LOUISE ROSS		PO BOX 465	CHESTER	CA	96020
RICHARD DELLA & JOAN DELLA MAGGIORE		14375 COLUMBET AVE	SAN MARTIN	CA	95046
RICHARD DEWEY WHEELER		909 MOUNTAIN VIEW DR	LAFAYETTE	CA	94549
RICHARD E & BARBARA J WANN		PO BOX 683	CHESTER	CA	96020
RICHARD E & CHARLENE M MAYS		PO BOX 955	CHESTER	CA	96020
RICHARD E & KONSTANCE MARSKEY		354 IDYLLWILD CIR	CHICO	CA	95928
RICHARD E & LAURIE L SACHER		2497 EDITH AVE	REDWOOD CITY	CA	94061
RICHARD E & ROBERTSON TURI M BURR		715 LAKE RIDGE RD	LAKE ALMANOR	CA	96137
RICHARD E PERAZZO		60 NOTRE DAME PL	BELMONT	CA	94002
RICHARD E ROY		PO BOX 1201	CHESTER	CA	96020
RICHARD E THAYER		3565 HILL CREST DR	LAKE ALMANOR	CA	96137
RICHARD ENGELKE		886 STARBURST CT	WINDSOR	CA	95492
RICHARD F & JILL C DALTON		1279 LASSEN VIEW DR	LAKE ALMANOR	CA	96137
RICHARD F & PHYLLIS D SEVICK		1429 STURGEON WAY	SAN JOSE	CA	95129
RICHARD F & SUSAN JANE WILLIAMS		920 GOLF CLUB RD	LAKE ALMANOR	CA	96137
RICHARD FRANCIS & MARCELLA ANN MILLARD		PO BOX 65	BELLA VISTA	CA	96008
RICHARD G & KAY D PELLIZZARI		727 LAKEMEAD WAY	REDWOOD CITY	CA	94062
RICHARD G & PATRICIA C LAZZARINI		7 ANDREAS CIR	NOVATO	CA	94945
RICHARD G WILLIAMS		4960 WOODSMAN LOOP	PLACERVILLE	CA	95667
RICHARD GEORGE DIMICK		PO BOX 31	BEDROCK	CO	81411
RICHARD GUSTAF & BARBARA LYNN ERICKSON		1758 GRACE RD	GRIDLEY	CA	95948
RICHARD H & BERNICE A DUVAL		813 LASSEN VIEW DR	LAKE ALMANOR	CA	96137
RICHARD H & DARLENE KENDRICK		297 OSPREY LOOP	CHESTER	CA	96020
RICHARD H & KAREN L BRYAN		4130 LATIGO CT	RENO	NV	89519
RICHARD H & LARRY S KENDRICK		301 RACCOON TRL	CHESTER	CA	96020
RICHARD H KENDRICK		297 OSPREY LOOP	CHESTER	CA	96020
RICHARD H KENDRICK	KENDRICK LARRY S TRUSTEE	301 RACCOON TRL	CHESTER	CA	96020
RICHARD HERBERT BENNETT		202 LAKEVIEW TERRACE	WILLOWS	CA	95988
RICHARD HORN		PO BOX 6697	CHICO	CA	95927
RICHARD J & L DIANE MACK		699 HILLCREST WAY	REDWOOD CITY	CA	94062
RICHARD J & LINDA J BOGUE		PO BOX 14	CHESTER	CA	96020
RICHARD J & SYLVIA J JOHNSON		1707 MORAGA WAY	ROSEVILLE	CA	95661
RICHARD J TIMMONS		315 RACCOON TRL	CHESTER	CA	96020
RICHARD JAY & SHERRY LYNN PAYNE		119 SPANISH GARDEN DR	CHICO	CA	95928
RICHARD K & ERIC T WESTRA		4070 AVENUE 256	TULARE	CA	93274
RICHARD K & JULIE A WANN		P O BOX 974	CHESTER	CA	96020
RICHARD K PETERS		3200 WAILEA ALANUI DR #2306	KIHEI	HI	96753
RICHARD K PETERS		3200 WAILEA ALANUI DR #2306	KIHEI	HI	96753
RICHARD L & CAROL L BARENCHI		PO BOX 206	CHESTER	CA	96020
RICHARD L & CATHERINE M ARIOTO		7586 TURNBERRY WAY	GILROY	CA	95020
RICHARD L & HUBBARD-SWAN AMANDA L SWAN		PO BOX 1852	CHESTER	CA	96020
RICHARD L & JACKIE L ENGELKE		PO BOX 533	CHESTER	CA	96020
RICHARD L & MARISA J NELEPOVITZ		30170 SHERWOOD RD	FORT BRAGG	CA	95437
RICHARD L & NANSIE J CROWTHER		3556 WOODLAKE DR	WESTWOOD	CA	96137
RICHARD L & RHONDA E WILLIAMS		PO BOX 1491	CHESTER	CA	96020
RICHARD L & RIA KINGSBURY		3310 BRAMHALL PL	EL DORADO HILLS	CA	95762
RICHARD L & VIRGINIA A BIRCHFIELD		5404 HIGHWAY 147	LAKE ALMANOR	CA	96137
RICHARD L GILLILAND		PO BOX 724	CHESTER	CA	96020
RICHARD L RYDELL		682 PENINSULA DR	LAKE ALMANOR	CA	96137
RICHARD L WELLS		213 LAKE ALMANOR WEST DR	CHESTER	CA	96020
RICHARD LEE & CAROL JEAN KINSEY		P O BOX 18	CHESTER	CA	96020
RICHARD M & MARY HELEN HUGHES		64 OUR WAY	CHICO	CA	95973
RICHARD M & TWINKLE A FARINGER		40 PHILADELPHIA DR #200	CHICO	CA	95973
RICHARD N & BARBARA L HESTER		2472 N EUCLID AVE	UPLAND	CA	91784

RICHARD NELSON & MARILYN JEAN DIEHL		2671 RED BUD LN	YUBA CITY	CA	95993
RICHARD O & TAYLOR KIMBERLY M HAWKINS		606 HARVARD CT	WOODLAND	CA	95695
RICHARD P FERNANDEZ		1278 LASSEN VIEW DR	LAKE ALMANOR	CA	96137
RICHARD PAUL & LISA JEANNINE GIARAMITA		4383 EMERALD RIDGE LN	FAIRFIELD	CA	94534
RICHARD R & DONNA LEE FIELDS	TRUSTEES	6550 RICKETY RACK RD	LOOMIS	CA	95650
RICHARD R & FRANCES L SWIFT		1234 GARNET CT	POLLOCK PINES	CA	95726
RICHARD R & SALLY J DANTZLER		1301 E BEAMER #C	WOODLAND	CA	95776
RICHARD R & SALLY J DANTZLER		1301 E BEAMER ST #C	WOODLAND	CA	95776
RICHARD R & STEPHANIE K ERKENEFF		PO BOX 3447	SOLDOTNA	AK	99669
RICHARD R GRANT	50% EACH	3584 LANCELOT CT	FREMONT	CA	94536
RICHARD S & DEBORAH L MORRIS		15410 N EAST 270TH CIR	BATTLE GROUND	WA	98604
RICHARD S & KATHLEEN V KOCH		23770 MCKEAN RD	SAN JOSE	CA	95141
RICHARD S & KATHLEEN VERA KOCH		23770 MCKEAN RD	SAN JOSE	CA	95141
RICHARD S & LINDA K FLETCHER		2651 CRESCENT CT	LIVERMORE	CA	94550
RICHARD S & SANDRA E GUDGEL		25 HORIZON POINT CT	CHICO	CA	95928
RICHARD S SEBASTIAN		PO BOX 886	BETHEL ISLAND	CA	94511
RICHARD T & LUCILLE MOORE		708 CONIFER TRL	LAKE ALMANOR	CA	96137
RICHARD THOMAS & SALLY PERKINS ELLOYAN		320 OPHIR RD	DAYTON	NV	89403
RICHARD W & CLAIRE J COLE		509 DEL ORO AVE	DAVIS	CA	95616
RICHARD W & CORRIE L WOLDEN		22879 CARRIAGE DR	RENO	NV	89521
RICHARD W & LORRAINE L NELSON		14 WALNUT PARK DR	CHICO	CA	95928
RICHARD W DAVIES		2726 MARENGO AVE	ALTADENA	CA	91001
RICHARD W LIVESAY		1801 SOPHIA CIR	PETALUMA	CA	94954
RICK A & JENNIFER D CESARIN		5868 HIGHWAY 147	LAKE ALMANOR	CA	96137
RICK H & CORRINE G ENOS		1429 HIGHWAY 45	GLENN	CA	95943
RICKEY & ROBERTA A TANAKA		6882 ALMANOR LAKE ESTATES	LAKE ALMANOR	CA	96137
RICKEY C & TRACEY L MC KINNEY		104 DONEGAN CT	FOLSOM	CA	95630
RICKEY D KING		1147 LAKE RIDGE RD	LAKE ALMANOR	CA	96137
RICKY D & CHRISTINA E REESE		3203 WHITE OAK DR	COTTONWOOD	CA	96022
RION S O CONNELL		1620 MEADOW VIEW LN	RENO	NV	89509
RISDON KENDRA W & CHURCH BOBBY L TRUSTEE		2380 BLOOMING VALLEY CT	HENDERSON	NV	89052
RISTO RIKHARD & JUDY JANE STIRKKINEN		21528 RUSTY LN	PALO CEDRO	CA	96073
RITA FRANTZICH		4170 HECKER PASS	GILROY	CA	95020
RIVER FEATHER		PO BOX 1826	QUINCY	CA	95971
RIVERFRONT RV PARK LLC		4790 CAUGHLIN PKWY #515	RENO	NV	89509
RK LANDS INC A CA CORP		5100 N 6TH ST #117	FRESNO	CA	93710
ROBB & ALLYSON D WONG		1243 HUMBOLDT ST	RENO	NV	89509
ROBBIE KEITH & KIM PATRICIA PHEIL		2845 BIG SPRINGS RD	LAKE ALMANOR	CA	96137
ROBERT & BARBARA NACHTSHEIM		4185 FALLING WATER DR	RENO	NV	89519
ROBERT & BLATTMAN MARTHA DE VALENTINE		PO BOX 36	RIO OSO	CA	95674
ROBERT & BOCHINA ACKERMAN		872 ALYSSUM CT	SAN LUIS OBISPO	CA	93401
ROBERT & CHRISTINE MC DERMOTT		1113 BUCHANAN AVE	YUBA CITY	CA	95991
ROBERT & CRAWFORD ROXANNE HOWE		PO BOX 1343	CHESTER	CA	96020
ROBERT & DEBORAH L KRIEGER		8529 WINDFORD WAY	ANTELOPE	CA	95843
ROBERT & DEBORAH LOMBARD		7111 VOYAGE DR	SPARKS	NV	89436
ROBERT & ELIZABETH H MC MANUS		6898 STATE HIGHWAY 147	LAKE ALMANOR	CA	96137
ROBERT & EMILY RICE		PO BOX 720	CHESTER	CA	96020
ROBERT & JO ANNE FAUST		750 N LASSEN	WILLOWS	CA	95988
ROBERT & JOAN MORENO		806 TIMBER RIDGE RD	LAKE ALMANOR	CA	96137
ROBERT & JODY LAURITSEN		1223 THIRD AVE	NAPA	CA	94558
ROBERT & KATHRYN MARY FRITZ		73 PLUMWOOD CT	CHICO	CA	95928
ROBERT & LOUISE W OSBORNE		935 CLIFFORD DR	LAKE ALMANOR	CA	96137
ROBERT & RITA WOLENIK		2057 CHANNELFORD RD	WESTLAKE VILLAGE	CA	91361
ROBERT & SANDRA SMITH		P O BOX 1074	CHESTER	CA	96020
ROBERT & SONG HAIYING RITCHIE		590 GRIZZLY PEAK BLVD	BERKELEY	CA	94708
ROBERT A & BAMBI L FEHLING		2495 MOUNTAIN SPIRIT TRL	RENO	NV	89523
ROBERT A & CARMEN C CUELLAR		5846 HAGGIN OAKS	LIVERMORE	CA	94551
ROBERT A & DOROTHY A DE MEULENAERE		7318 LITTLE EAST ST	SPARKS	NV	89436
ROBERT A & EDNA MAXINE FLOWER		PO BOX 1891	CHESTER	CA	96020
ROBERT A & ENGSTROM JAN HARRINGTON		9588 LAKEWOOD DR	WINDSOR	CA	95492
ROBERT A & JO ANNE R H / W 1/3 CARE		PO BOX 19546	RENO	NV	89511
ROBERT A & JOANNE R CARE		PO BOX 19546	RENO	NV	89511
ROBERT A & KATHERINE A MICHAEL		PO BOX 1349	CHESTER	CA	96020
ROBERT A & MARY L SHADLEY		PO BOX 803	WILLOWS	CA	95988
ROBERT A & MICHELLE R BOZEK		42 MARY CT	DANVILLE	CA	94526
ROBERT A & RIMA N INGERSOLL		515 PENINSULA DR	LAKE ALMANOR	CA	96137
ROBERT A & SHANNA M FERRARI		13 TUNIS	LAGUNA NIGUEL	CA	92677
ROBERT A & SHANNON M STORY		PO BOX 2110	CHESTER	CA	96020
ROBERT A & SYDNEY LYNN SPRINGER		4146 CORRIGAN DR	FREMONT	CA	94536
ROBERT A & WEIGLE-LAMBERT NANCY LAMBERT		55 ROLLINGWOOD DR	SAN RAFAEL	CA	94901
ROBERT A BIRDSALL		PO BOX 144	CHESTER	CA	96020
ROBERT A CSONGOR		1611 CINDY WAY	PLEASANTON	CA	94566
ROBERT A ET AL & KELLY TENNIS DOORNBOS		760 HILLGROVE CT	CHICO	CA	95926
ROBERT A GINNO		708 MUIR AVE	CHICO	CA	95973
ROBERT A JOHNSON		107 CALEDONIAN CT	CLOVERDALE	CA	95425
ROBERT ADOLF & NANCY LEE FISCHER		3276 HILL CREST DR	LAKE ALMANOR	CA	96137
ROBERT ALAN & LORI MAUREEN LINCH		324 W WOODHAVEN DR	COLUSA	CA	95932
ROBERT ALAN ANDERSON		127 TINGLEY ST	SAN FRANCISCO	CA	94112
ROBERT ALEX & CANDRA LEE HABDAS		7121 BLAKE ST	EL CERRITO	CA	94530
ROBERT ALEX HABDAS		7121 BLAKE ST	EL CERRITO	CA	94530
ROBERT B & JUDITH D HAYNES		3819 WHALER DR	LAKE HAVASU CITY	AZ	86406
ROBERT B & PATRICIA G CUNNINGTON		5904 MOUNT EAGLE DR #1501	ALEXANDRIA	VA	22303
ROBERT B GANS		135 KOKANEE TRL	CHESTER	CA	96020

ROBERT B PETTIT		PO BOX 554	CHESTER	CA	96020
ROBERT BENJAMIN MILLER		3350 CEDAR LN	LAKE ALMANOR	CA	96137
ROBERT BROWN		219 COUNTRY CLUB DR	SOUTH SAN FRANCISCO	CA	94080
ROBERT C & DARIA A WARNER		1370 EDEN WAY	YUBA CITY	CA	95993
ROBERT C & KATHLEEN A SHOFF		19765 ESCADA CT	REDDING	CA	96003
ROBERT C & LORI L ANDERSON		PO BOX 1341	CHESTER	CA	96020
ROBERT C & YVONNE JOHNSON		P O BOX 4066	MALIBU	CA	90264
ROBERT C GRAY		150 LAZY SOUTH LN	CHICO	CA	95928
ROBERT C MIRAVALLE		1075 SPACE PARK WAY #166	MOUNTAIN VIEW	CA	94043
ROBERT C SHOFF		19765 ESCADA CT	REDDING	CA	96003
ROBERT C WARNER		1370 EDEN WAY	YUBA CITY	CA	95993
ROBERT CHALON & SANDRA MARIE DUNCAN		247 PRAGUE DR	SAN JOSE	CA	95119
ROBERT CHARLES & DOROTHY SUE PHILLIPS		11665 EAGLE PEAK DR	SPARKS	NV	89441
ROBERT CHARLES & DOROTHY SUE PHILLIPS		707 W MOUNTAIN RIDGE RD	LAKE ALMANOR	CA	96137
ROBERT D & BARBARA A JONES		505 MANZANTIA WAY	LAKE ALMANOR	CA	96137
ROBERT D & DIANE J BLEYHL		5938 MONTE VERDE DR	SANTA ROSA	CA	95409
ROBERT D & FISCUS CHANTEL F HOFFMAN		531 PEHAR RD	CHESTER	CA	96020
ROBERT D & KAREN K SAULS		2421 GLENFAIRE DR	RANCHO CORDOVA	CA	95670
ROBERT D & KAREN SAULS		2421 GLENFAIRE DR	RANCHO CORDOVA	CA	95670
ROBERT D & KATHY BENWELL		1001 S MAIN ST #5689	KALISPELL	MT	59901
ROBERT D & LINDA K MILES		1416 DOWNING AVE	CHICO	CA	95926
ROBERT D & MARY J BALKOW		2806 WRENDALE WAY	SACRAMENTO	CA	95821
ROBERT D & YVONNE KOEHNEN		3191 HWY 45	GLENN	CA	95943
ROBERT D AGEE	AHRENDES REBEKAH	13 REDEEMERS LOOP	CHICO	CA	95973
ROBERT D BARBARICK		603 CALIFORNIA BLVD	NAPA	CA	94559
ROBERT D HARP		10356 ALBERTON AVE	CHICO	CA	95928
ROBERT D MARLER		70 TERRACE DR	CHICO	CA	95926
ROBERT E & CATHERINE A MARELLO		493 ALBERT WAY	PETALUMA	CA	94954
ROBERT E & DEBORAH J BAKER		508 PINE LN	LAKE ALMANOR	CA	96137
ROBERT E & KAREN K SAULS		2421 GLENFAIRE DR	RANCHO CORDOVA	CA	95670
ROBERT E CARTER		512 S MERRILL AVE	WILLOWS	CA	95988
ROBERT E GRADY		5100 CEDAR RIDGE DR	AUBURN	CA	95602
ROBERT E GREEN		1250 REDWOOD BLVD #C	NOVATO	CA	94947
ROBERT E JOHNSON		PO BOX 434	YARNELL	AZ	85362
ROBERT E MC GREW		1729 WOODSIDE DR	WOODLAND	CA	95695
ROBERT E O SHINN		PO BOX 1824	CHESTER	CA	96020
ROBERT EDWARD & BONNIE LEE DAHLEN		324 WATSON RD	CHESTER	CA	96020
ROBERT EDWARD & BONNIE LEE DAHLEN		PO BOX 1456	CHESTER	CA	96020
ROBERT EDWARD SATTERFIELD		PO BOX 865	CHESTER	CA	96020
ROBERT ERIC & BUNZEL RITA JOHNSON		307 VEGA RD	ROYAL OAKS	CA	95076
ROBERT F & DARLENE K FLANAGAN		PO BOX 1422	CHESTER	CA	96020
ROBERT F & DARLENE THOMASSON		5556 COHASSET RD	CHICO	CA	95973
ROBERT F & DENISE L VIETS		328 LAKE ALMANOR WEST DR	CHESTER	CA	96020
ROBERT F & DEVRA D HEMING		5210 NORBORNE LN	HOUSTON	TX	77069
ROBERT F & JENNIFER E GRUPCZYNSKI		19 CREEKHAVEN DR	LAKE ALMANOR	CA	96137
ROBERT F & JOAN F MORENO		806 TIMBER RIDGE RD	LAKE ALMANOR	CA	96137
ROBERT F & KATHY L HICKS		546 MOBLEY WAY	COPPELL	TX	75019
ROBERT F & OLIVIA A CHRISTIAN		2101 RIM RD	PALM SPRINGS	CA	92264
ROBERT F & SANDRA P CRAWFORD		14723 MANECITA DR	LA MIRADA	CA	90638
ROBERT FRANK THOMASSON		5556 COHASSET RD	CHICO	CA	95973
ROBERT FREDERICK LOWREY		10571 GOLDEN PINE RD	TRUCKEE	CA	96161
ROBERT G & ARLENE BARKER		950 ORA AVO DR	VISTA	CA	92084
ROBERT G & CAROLE M ZIMMERMAN		1710 STANLEY DOLLAR DR #1B	WALNUT CREEK	CA	94595
ROBERT G & VALERIE L LERCH		1995 FOREST VIEW	PRESCOTT	AZ	86305
ROBERT G TRUSTEE THOMAS		3430 ST CROIX RD	WEST SACRAMENTO	CA	95691
ROBERT GAINES		1660 NOBILI AVE	SANTA CLARA	CA	95051
ROBERT GAINES		PO BOX 2110	CHESTER	CA	96020
ROBERT GALLAGHER		3999 BEAR RIVER DR	RIO OSO	CA	95674
ROBERT GLENN RICE		PO BOX 550	CHESTER	CA	96020
ROBERT H & ADELE A GIBSON		19575 ROGERS RD	SONORA	CA	95370
ROBERT H & GAYLENE R KUJINTZLE		1 LAGUNA CT	CHICO	CA	95928
ROBERT H & TERRI L BARBERA		228 LORRAINE CT	HEALDSBURG	CA	95448
ROBERT H BARAKAT		4275 ROCKLIN RD #B	ROCKLIN	CA	95677
ROBERT H BRACKMAN		635 MARSHALL CT	CHICO	CA	95973
ROBERT HAROLD & JO ANNE S FAUST		750 N LASSEN ST	WILLOWS	CA	95988
ROBERT HAROLD FAUST		750 N LASSEN ST	WILLOWS	CA	95988
ROBERT I & VALERIE A NANCE		2074 COOMBSVILLE RD	NAPA	CA	94558
ROBERT I & VALERIE A NANCE		2074 COOMBSVILLE RD	NAPA	CA	94558
ROBERT J & BARBARA R MAC ARTHUR		639 PINE CANYON RD	LAKE ALMANOR	CA	96137
ROBERT J & BECKY A STOFA		739 REBECCA CT	CHICO	CA	95973
ROBERT J & DONNA N ROSSI		PO BOX 1248	FORT BRAGG	CA	95437
ROBERT J & FERNANDA M TRIFILIO		144 S THRID ST #430	SAN JOSE	CA	95112
ROBERT J & JEAN M FERNANDEZ	C/O RICHARD BECKER	2291 LOCKWOOD DR	LAKESIDE	AZ	85929
ROBERT J & JEAN M MILLER		1 WALNUT PARK DR	CHICO	CA	95928
ROBERT J & KAREN N ELLIOTT		842 LASSEN VIEW TRL	LAKE ALMANOR	CA	96137
ROBERT J & KELLY E SOLOMON		669 MONTECITO BLVD	NAPA	CA	94559
ROBERT J & LINDA LEE HALL		1496 LOS RIOS DR	SAN JOSE	CA	95120
ROBERT J & LINDA M MERSLICH		1650 CORDILLERAS RD	EMERALD HILLS	CA	94062
ROBERT J & MAURA MUNROE		925 FREEDOM BLVD #B216	WATSONVILLE	CA	95076
ROBERT J & NANCY MARTIN		277 GROVE CT	VACAVILLE	CA	95688
ROBERT J & PEGGY A HAYES		4065 RAMROD CIR	RENO	NV	89509
ROBERT J & TERESA J REYNOLDS		PO BOX 475	CHESTER	CA	96020
ROBERT J BENNETT		8420 WILDCAT DR	EL CERRITO	CA	94530

ROBERT J CIRCE	REGAN LAINRIE	PO BOX 1094	YUBA CITY	CA	95992
ROBERT J SHEEHY		649 WAGON RD	CHESTER	CA	96020
ROBERT J TRUSTEE & ROBERT J ALMO		797 CABER DR	LINCOLN	CA	95648
ROBERT J VIERRA		111 COUNTRY CLUB DR	COLUSA	CA	95932
ROBERT JACOB SONSTENG		12 ALAMEDA PARK CIR	CHICO	CA	95928
ROBERT JAMES & KELLY DIANE LAURITSEN		6720 HWY 128	NAPA	CA	94558
ROBERT JOHN & KELLY ERIN SOLOMON		663 MONTECITO BLVD	NAPA	CA	94559
ROBERT K & PEGGY J LENTZ		809 TIMBER RIDGE RD	LAKE ALMANOR	CA	96137
ROBERT L & BRENDA L HAASE		10007 COMMONWEALTH BLVD	FAIRFAX	VA	22032
ROBERT L & CAROL L FOLEY		5230 SQUIRE LN	PARADISE	CA	95969
ROBERT L & CARYN L STEELE		7843 KANAN CT	CITRUS HEIGHTS	CA	95621
ROBERT L & DARLENE WALLACE		P O BOX 580	ARBUCKLE	CA	95912
ROBERT L & DEBORAH A HANDLEY		3557 PARK HILL DR	LAKE ALMANOR	CA	96137
ROBERT L & GLORIA J ROBINSON		3453 CEDAR LN	LAKE ALMANOR	CA	96137
ROBERT L & HEIDI K STEEN		PO BOX 366	CHESTER	CA	96020
ROBERT L & KARYN L MERRIMAN		P O BOX 866	CHESTER	CA	96020
ROBERT L & KATHY SUTTON		PO BOX 149	MAXWELL	CA	95955
ROBERT L & LOUISE E JOHNSON		10101 VILLA RIDGE DR	LAS VEGAS	NV	89134
ROBERT L & LYNNE R KLEIN		102 CORTE OCASO	LINCOLN	CA	95648
ROBERT L & MAUREEN S MINNER		5617 CHANEY LN	PARADISE	CA	95969
ROBERT L & MAUREEN SHARON GRAY		1147 N FORK TRL	MINDEN	NV	89423
ROBERT L & SHERYL R BRACEWELL		1033 DIAS DR	CHICO	CA	95926
ROBERT L & TRACI HAYNES		157 VIA MISSION DR	CHICO	CA	95928
ROBERT L & YOLANDA MC CULLOCH		PO BOX 1842	CHESTER	CA	96020
ROBERT L FANNING		168 FIRST ST	CHESTER	CA	96020
ROBERT L HEINICKE		1115 MISSOURI ST	SAN DIEGO	CA	92109
ROBERT L MADSEN		5574 E SHORE HIGHWAY 147	LAKE ALMANOR	CA	96137
ROBERT L WHARTON		PO BOX 74	CHESTER	CA	96020
ROBERT LAURENCE NETZER	GIORGI KAREN	2377 GREENWICH ST	SAN FRANCISCO	CA	94123
ROBERT LEROY WINEGAR		PO BOX 1621	CHESTER	CA	96020
ROBERT LEWIS & LAURIE ANNE BILOTTA		2150 CANYON CLOSE RD	PASADENA	CA	91107
ROBERT LYLE & SADIE EILEEN NORDMAN		PO BOX 108	CHESTER	CA	96020
ROBERT M & ANN W NELSON		7413 FRANKTOWN RD	WASHOE VALLEY	NV	89704
ROBERT M & BETTY K BOWEN		905 FILBERT AVE	CHICO	CA	95926
ROBERT M & DIXIE L HIGGINS		73880 HIGHWAY 70	PORTOLA	CA	96020
ROBERT M & DIXIE LEE HIGGINS		73880 HIGHWAY 70	PORTOLA	CA	96122
ROBERT M & ELIZABETH BERG		864 ATLANTIC CT	YUBA CITY	CA	95991
ROBERT M & JEANETTE L HAMMILL		3610 EVERGREEN CIR	LAKE ALMANOR	CA	96137
ROBERT M & KATHLEEN A HARMON		3215 SPINNING ROD WAY	SACRAMENTO	CA	95833
ROBERT M & MAUREEN R PAPE		1950 LYTTON SPRINGS RD	HEALDSBURG	CA	95448
ROBERT M & PATTY HATHAWAY		4675 PRAIRIE FALCON WAY	TURLOCK	CA	95382
ROBERT M & SHERYL L RHOADES		1132 CALLE LAGUNITAS	CARPINTERIA	CA	93013
ROBERT M & VIRGINIA C HATHAWAY		102 WILD ROSE CIR	CHICO	CA	95973
ROBERT M BERG		PO BOX 21	SUTTER	CA	95982
ROBERT M RUGGERI		PO BOX 2030	CHESTER	CA	96020
ROBERT MARSHALL DAVIES		8611 N EAST 175TH ST	KENMORE	WA	98028
ROBERT MELVIN & ERMA MAXINE MC HENRY		126 CATLIN ST	DAYTON	NV	89403
ROBERT MEREDITH & AUDREY MAE ROMAR		38 KIMBERLY CT	OAKLAND	CA	94611
ROBERT MICHAEL & TANYA ORLOFF MC INNIS		407 OAK POINT CT	SANTA ROSA	CA	95409
ROBERT MICHAEL & TANYA ORLOFF MCINNIC		407 OAK POINT CT	SANTA ROSA	CA	95409
ROBERT MORTON	CANYON DAM MOBILE HOME ESTATES	PO BOX 417	QUINCY	CA	95971
ROBERT N & CATHERINE A HERR		PO BOX 221	CHESTER	CA	96020
ROBERT O & KATHRYN A TWADDLE		1985 LOTMAN DR	SANTA CRUZ	CA	95062
ROBERT O & THERESA L LA RIVIERE		7028 VOYAGE DR	SPARKS	NV	89436
ROBERT P & KATHRYN M DUDUGJIAN		13 SIERRA GATE PLAZA #B	ROSEVILLE	CA	95678
ROBERT P DALBY		PO BOX 760	CHESTER	CA	96020
ROBERT P MOSER		5016 ORCHID RANCH WAY	ELK GROVE	CA	95757
ROBERT PAUL & TAMMY LYNN WILSON		5001 SHADOW MOUNTAIN RD	LAS CRUCES	NM	88011
ROBERT PAUL MANDROC		15618 AIRPORT RD	NEVADA CITY	CA	95959
ROBERT R BUNTING		508 SPAATZ CT	ANTIOCH	CA	94509
ROBERT R LIFE GRAHLMAN		GENERAL DELIVERY	CHICO	CA	95926
ROBERT REED & CYNTHIA LEE SCHULZE		4107 MONTGOMERY AVE	DAVIS	CA	95618
ROBERT S & ELIZABETH LILY ST ANDRE		698 GOLD CREST LN	SUSANVILLE	CA	96130
ROBERT S & ELIZABETH R MC MANUS		6898 HWY 147	LAKE ALMANOR	CA	96137
ROBERT S & MC CLEMENT AMY J PETER		7482 SEDGEFIELD AVE	SAN RAMON	CA	94583
ROBERT S & PHYLLIS E GREEN		6365 TAMALPAIS AVE	SAN JOSE	CA	95120
ROBERT S & REBECCA L BOULTER		27 LUPINE CT	SAN RAFAEL	CA	94901
ROBERT S MITZEL		2300 IRON POINT RD #1023	FOLSOM	CA	95630
ROBERT SHANDERA		1474 VALLEY CT	YUBA CITY	CA	95993
ROBERT SHAWN & JANETTE M BONDON		PO BOX 1793	CHESTER	CA	96020
ROBERT T & CHERYL EDWARDS		553 MANZANITA WAY	LAKE ALMANOR	CA	96137
ROBERT T & JEANINE G HILL		3600 BAY AVE	CHICO	CA	95973
ROBERT T NELSON		PO BOX 1987	CHESTER	CA	96020
ROBERT V & KRISTY L GILLEN		PO BOX 1065	CHESTER	CA	96020
ROBERT W & BONNIE L SLOAN		300 MANZANITA DR	CHESTER	CA	96020
ROBERT W & DEBBY L BRIDGES		2223 HOBART CT	ANTIOCH	CA	94509
ROBERT W & DENISE MARTIN		153 LACROSSE AVE	SOUTH SAN FRANCISCO	CA	94080
ROBERT W & ELLEN C DAILEY		1245 WINDRIDGE DR	CARSON CITY	NV	89706
ROBERT W & ELLEN H DAILEY		1245 WINDRIDGE DR	CARSON CITY	NV	89706
ROBERT W & JENNIFER A HEFFLEY		PO BOX 99	CHESTER	CA	96020
ROBERT W & KRAMER KAREN J O CONNER		P O BOX 1850	CHESTER	CA	96020
ROBERT W & LISA M BRUCE		261 SAINT ANDREWS DR	APTOS	CA	95003
ROBERT W & LORI L METCALF		PO BOX 63	CHESTER	CA	96020

ROBERT W & MARY S EVANS	12 LINDO PARK DR	CHICO	CA	95926	
ROBERT W & SUSAN E PRETEL	5140 BUCKBOARD WAY	ROSEVILLE	CA	95747	
ROBERT W BROCKWAY	PO BOX 1000	CHESTER	CA	96020	
ROBERT W OCONNOR	PO BOX 1312	CHESTER	CA	96020	
ROBERT WAYNE & CYNTHIA BILLETT HAFTERSON	3643 EVERGREEN CIR	LAKE ALMANOR	CA	96137	
ROBERT WAYNE & JANICE KAYE GRAVES	2689 SCOTT DR	PRATTVILLE	CA	95923	
ROBERT WILLIAM & KATHRYN MARY FRITZ	73 PLUMWOOD CT	CHICO	CA	95928	
ROBERTA C WIEDERHOLT	PO BOX 1152	CHESTER	CA	96020	
ROBERTA M & DON R LEGGITT	PO BOX 85	DUNNIGAN	CA	95937	
ROBERTA SAVELLI	C/O ROBERT A CLARK	417 WINDHAM WAY	CHICO	CA	95973
ROBIN G & MARY J THOMPSON	221 CRATER LAKE DR	CHICO	CA	95973	
ROCHELLE MARIE & TIMOTHY HAROLD EVANS	PO BOX 1302	PORTOLA	CA	96122	
ROCK N ROYALTIES LLC	PO BOX 1193	CHESTER	CA	96020	
RODLEY L & HONEYCUTT NATALIE IVES	PO BOX 224	MCLOUD	CA	96057	
RODNEY & DOLORES PACK	2190 IRWIN AVE	SUTTER	CA	95982	
RODNEY & SANDRA DOLE	4085 SILVER LACE WAY	REDDING	CA	96001	
RODNEY A & KATHLEEN R DOLE	740 HILLMONT ST	SANTA ROSA	CA	95409	
RODNEY C & SUSAN E MERRIMAN	PO BOX 158	CHESTER	CA	96020	
RODNEY D & JUDY Y FOSTER	161 DEWBERRY DR	VACAVILLE	CA	95688	
RODNEY K & MARTI T MC GREW	3668 CANTELOW RD	VACAVILLE	CA	95688	
RODNEY O & MARY JANE PELSON	5340 4TH ST	TILLAMOOK	OR	97141	
RODNEY S BEILBY	1127 LASSEN VIEW DR	LAKE ALMANOR	CA	96137	
RODNEY T STIEFVATER	4747 SONGBIRD DR	CHICO	CA	95973	
ROGELIO & EFIGENIA NARVAZA	494 SANTANDER DR	SAN RAMON	CA	94583	
ROGER & ARDET FUNG	113 BLACKSTONE DR	DANVILLE	CA	94506	
ROGER & LINDA LIMBERG	850 JACOBS CT	CHICO	CA	95926	
ROGER C & SUZANNE S STEEL	110 VIA MORRO CT	CHICO	CA	95928	
ROGER D & ANN J ROYAL	2281 RANCH RD	PLACERVILLE	CA	95667	
ROGER D & KATHRYN J NASH	PO BOX 732	CHESTER	CA	96020	
ROGER E & MARY ANN H HECKER	3532 DOMICH WAY	SACRAMENTO	CA	95821	
ROGER E & RACHEL A WILLIAMS	PO BOX 484	MOUNT HERMAN	CA	95041	
ROGER E COLLANTON	8100 MACARGO CT	GRANITE BAY	CA	95746	
ROGER F & DAVIS KAYE M LOCKS	459 MARINA DR	LAKE ALMANOR	CA	96137	
ROGER J & MARY ANN BURTON	P O BOX 1773	CHESTER	CA	96020	
ROGER L SHAHEEN	3427 GONI RD #109	CARSON CITY	NV	89706	
ROGER L SHAHEEN	PO BOX 1781	CARSON CITY	NV	89702	
ROGER M SETTLEMIRE	944 EDGEWOOD DR	QUINCY	CA	95971	
ROGER M SETTLEMIRE	C/O CATHY MICHAELS	PO BOX 1933	CHESTER	CA	96020
ROGER R & SHARI A ASHBY	5550 SLEEPY HOLLOW DR	RENO	NV	89502	
ROGER S CADWALLADER	FIORELLA ANNEMARIE TRUSTEE	1354 FOURTH AVE	CORNING	CA	96021
ROGER SANDS	1221 MAIN ST	SANDPOINT	ID	83864	
ROGER W & AGNES K PARLEE	121 KOKO ISLE CIR	HONOLULU	HI	96825	
ROGER W & BRONWYN K MEYER	PO BOX 910	RED BLUFF	CA	96080	
ROGER W & JUDITH MC CLURE	29111 LOTUSGARDEN DR	CANYON COUNTRY	CA	91351	
ROLAND & FLORENCE CAMPOS	2750 SIERRA SUNRISE TERRACE	CHICO	CA	95928	
ROLAND & LEE FAIFEREK	486 HIGHWAY 339	YERINGTON	NV	89447	
ROLAND & LEE FAIFEREK	486 STATE ROUTE 339	YERINGTON	NV	89447	
ROLAND LYNN & LONNI LEE COLE	804 PENINSULA DR	LAKE ALMANOR	CA	96137	
ROLAND SCOTT & KATHLEEN B CLAPP	PO BOX 548	HAMILTON CITY	CA	95951	
ROLF & KELLY DENISE WEIDHOFER	406 ENTLER AVE	CHICO	CA	95928	
ROLLAND L & JUDI L PAPENDICK	905 WASHINGTON ST	RED BLUFF	CA	96080	
ROMAN CATHOLIC BISHOP OF SACTO A CORP SOLE	OUR LADY OF THE SNOWS CATHOLIC CHUR	2110 BROADWAY	SACRAMENTO	CA	95818
RON & CHARLESWORTH JULIE WILSON	4804 SONGBIRD	CHICO	CA	95973	
RON & MELCINA J CARPENTER	P O BOX 3	CANYON DAM	CA	95927	
RON SODERBERG	5160 HIGHWAY 147	LAKE ALMANOR	CA	96137	
RONALD & DOROTHY SHAULL	PO BOX 330	ADIN	CA	96006	
RONALD & MELCINA CARPENTER	P O BOX 3	CANYON DAM	CA	95923	
RONALD A & LAURA A BALLARD	2412 TURNING TRAIL RD	CHULA VISTA	CA	91914	
RONALD B & DIANNE K MARTIN	MARTINS RV PARK	PO BOX 1099	CHESTER	CA	96020
RONALD B & SHARON J KURTH	95 RIVERBEND WAY	WESTWOOD	CA	96137	
RONALD C & SARA A PIETHE	6289 MELITA RD	SANTA ROSA	CA	95409	
RONALD D & CAROL A JONES	2453 OREGON AVE	REDWOOD CITY	CA	94061	
RONALD D & DANA N RIISAGER	6655 INDIAN OAKS LN	LOOMIS	CA	95650	
RONALD D & DORIS KOEHNE	8490 KOBERT CT	WINTERS	CA	95694	
RONALD D NOBLIN	2991 PATINA CT	CAMARILLO	CA	93010	
RONALD DOUGLAS & ALISON WRIGHT	8722 CARMEL VALLEY RD	CARMEL	CA	93923	
RONALD E & JULIE OUTLAND	P O BOX 1579	CHESTER	CA	96020	
RONALD E LOVELL	PO BOX 216	LIVE OAK	CA	95953	
RONALD F & DIANA L PEARSON	907 FIRST ST	WOODLAND	CA	95695	
RONALD H CRAIG	505 W SHASTA AVE	CHICO	CA	95973	
RONALD J & CARALIE J NORMAN	8150 BINNEY PL	LA MESA	CA	91942	
RONALD J & CAROLINE J YOUNG	330 MAIDU DR	CHESTER	CA	96020	
RONALD J & DEBRA L ROE	1323 MOLLY AVE	WOODLAND	CA	95776	
RONALD J & GENA V DE COTO	PO BOX 42	LAKE ALMANOR	CA	96137	
RONALD J & GENA V DECOTO	PO BOX 42	LAKE ALMANOR	CA	96137	
RONALD J PIRET	567 PASEO COMPANEROS	CHICO	CA	95928	
RONALD JOHN & JOAN HELENE RHODES	1819 VIRAZON DR	LA HABRA HEIGHTS	CA	90631	
RONALD L & FRANCES M DENNIS	P O BOX 1325	CHESTER	CA	96020	
RONALD L & JERREE C LARGENT	PO BOX 122	PROBERTA	CA	96078	
RONALD L & KATHLEEN CUSHMAN	5304 HARRISON RD	PARADISE	CA	95969	
RONALD L & LYDIA E BEE	23714 DEER CANYON RD	MILLVILLE	CA	96062	
RONALD L & NANCY L CAPORALE	2128 BIDWELL AVE	CHICO	CA	95926	
RONALD L & TRACY D Z JOHNSON	257 WALSH DR	LAKE ALMANOR	CA	96137	

RONALD L SBRAGIA		1179 COTTONWOOD ST #7	GARDNERVILLE	NV	89410
RONALD LEE & CHAMY CARMEN GLORIA HOLM		314 VISCAINO WAY	SAN JOSE	CA	95119
RONALD M & JEAN MARTIN		2815 ALMANOR DR	CANYON DAM	CA	95923
RONALD M & PAMELA A SWEENEY		1734 CAPRI DR	YUBA CITY	CA	95993
RONALD P & KATHLEEN M GUNN		9339 PETERSON ESTATE DR	DURHAM	CA	95938
RONALD PAUL & MARY HELEN MORGAN		PO BOX 6510	VALLEJO	CA	94591
RONALD Q SUBIJANO		2229 TANZANITE AVE	SACRAMENTO	CA	95834
RONALD R RUSSO		734 SAN BRUNO CT	CONCORD	CA	94518
RONALD ROBERT & KERRY FULLER HILDER		425 PINE ST #3	GALT	CA	95632
RONALD S & MELCINA J CARPENTER		PO BOX 3	CANYON DAM	CA	95927
RONALD T SELKIRK		10631 LONE PINE AVE	CHICO	CA	95928
RONALD V & LEONA M SIMONINI		1134 LASSEN VIEW DR	LAKE ALMANOR	CA	96137
RONALD W & PAMELA L CRITES		27476 MEADOWBROOK DR	DAVIS	CA	95616
RONALD W & PEGGY A BENNETT		1719 LINDENWOOD DR	CONCORD	CA	94521
RONALENE M APODACA-DIGESTI		825 CHRISTINA CIR	SPARKS	NV	89436
RONALENE P APODACA		825 CHRISTINA CIR	SPARKS	NV	89436
RONDA K WILSON		PO BOX 881	CHESTER	CA	96020
RONDA L BROWN		5851 CRESTMOOR DR	PARADISE	CA	95969
RONG & JENNY KUAN		1867 SORRELL CIR	ROCKLIN	CA	95765
RONG HUANG		628 ROBINSON WAY	BENICIA	CA	94510
RONNA L RAMSEY		PO BOX 534	CHESTER	CA	96020
RONNA L TRSTE RAMSEY		P O BOX 534	CHESTER	CA	96020
RONNIE A & JANKA WHITE		124 RUSSELL ST	WINTERS	CA	95694
RONNIE LEE ZIMMERMAN		PO BOX 204	MILFORD	CA	96121
RONNY W & JOEY A PERRY		811 KAHLSTROM AVE	TRINIDAD	CA	95570
ROSANNE E GOIN		1155 HILLWOOD LOOP	LINCOLN	CA	95648
ROSE SALEM	ESTATE OF	BOX 1285	WESTWOOD	CA	96137
ROSS & LORI STEWART		9609 SWAN LAKE DR	GRANITE BAY	CA	95746
ROSS O & LORI A STEWART		9609 SWAN LAKE DR	GRANITE BAY	CA	95146
ROUND TWO LLC		970 RESERVE DR #180	ROSEVILLE	CA	95678
ROXANNE MC LAUGHLIN		177 PICHOLINE WAY	CHICO	CA	95928
ROY & JANET L ELLIS		122 BROADWAY	CHICO	CA	95928
ROY E & JONES-DOWDY ROBIN K DOWDY		547 MANZANITA WAY	LAKE ALMANOR	CA	96137
ROY H & GEORGETTE E WALLIS		5432 HIGHWAY 147	LAKE ALMANOR	CA	96137
ROY PENA		229 ALMOND AVE	MANTECA	CA	95337
ROY R & PATRICIA J HARMAN		PO BOX 68	RICHVALE	CA	95974
ROYCE L FRIESEN		PO BOX 992657	REDDING	CA	96099
RUBEN & TESSA JO REYNOSO		PO BOX 966	COLUSA	CA	95932
RUBY L HOLDEREGGER		P O BOX 1299	CHESTER	CA	96020
RUDOLPH W & PAULINE A ALKIRE		225 DURKIN DR	LAKE ALMANOR	CA	96127
RUDY B & COLLEEN F PONCIANO		703 N MURDOCK AVE	WILLOWS	CA	95988
RUDY N & VIRGINIA L YOST		9736 SUNNYWOOD DR	MILLVILLE	CA	96062
RUMMELL FAMILY HOLDINGS LLC	C/O MR & MRS. SCOTT RUMMELL	20310 VIA ALMERIA	YORBA LINDA	CA	92887
RUSSELL A & DEBORAH B MARGIOTTA		220 LANING DR	WOODSIDE	CA	94062
RUSSELL A FURTADO		PO BOX 859	CHESTER	CA	96020
RUSSELL ALEX STANDLEY	STANDLEY MICHELLE FRANCISCA	3333 HILL CREST DR	HAMILTON BRANCH	CA	96137
RUSSELL D & EVELAND JANET C VAN ALLEN		155 SLIM DR	CHESTER	CA	96020
RUSSELL G & MARLENE K HARMAN		22265 GILMORE RANCH RD	RED BLUFF	CA	96080
RUSSELL M NABER		280 ARATA LN	WINDSOR	CA	95492
RUSSELL S ROBINSON		PO BOX 1293	QUINCY	CA	95971
RUSSELL T & DIANE L HORNING		3495 LAKESIDE DR	RENO	NV	89509
RUSSELL W & DALE A POWERS		205 TAHOE DR	RIO VISTA	CA	94571
RUTH ANN CHRISTENSEN		11584 SANDPIPER WAY	PENN VALLEY	CA	95946
RUTH ANN SMITH		855 CAPITOL AVE	RENO	NV	89502
RUTH BENVENUTO		325 PENINSULA DR	WESTWOOD	CA	96137
RUTH L BERKELMAN		6501 LATCHSTRING RD	MELROSE	FL	32666
RUTH O SAYRE		3500 SPRINGHILL RD	LAFAYETTE	CA	94549
RYAN & JOSIE GIBBS		3677 LAKE ALMANOR DR	LAKE ALMANOR	CA	96137
RYAN & JULIE STEWART		251 PACIFIC AVE	PACIFICA	CA	94044
RYAN & KRISTAL JOHNSON		PO BOX 782	CHESTER	CA	96020
RYAN & PHAM CAROLYN NEWELL		PO BOX 237	CHESTER	CA	96020
RYAN D & COY BURNETT		3282 CEDAR LN	WESTWOOD	CA	96137
RYAN D & COY L BURNETT		3285 CEDAR LN	WESTWOOD	CA	96137
RYAN D & LONA M RUSCHHAUPT		402 WALSH CT	LAKE ALMANOR	CA	96137
RYAN F & CYNTHIA R WILLSON		665 GOODHILL RD	KENTFIELD	CA	94904
RYAN F PERRY		424 SHANA CT	DANVILLE	CA	94526
RYAN JOSEPH & MELISSA RENE WHITE		PO BOX 966	CHESTER	CA	96020
RYAN M & JAMIE LIN A NEWMARKER		3450 QUILLICI LN	RENO	NV	89511
RYAN P & MARIA F SPAETH		1790 DARBY ST	ROSEVILLE	CA	95747
RYAN PROPERTIES LLC		612 CLIFFORD TRL	LAKE ALMANOR	CA	96137
RYAN R MEYER		PO BOX 17	CARMEL	CA	93921
S & S THOMPSON ENTERPRISES LLC		561 E LINDO AVE	CHICO	CA	95962
SACRAMENTO & SAN JOAQUIN	C/O STATE OF CAL DEPT OF WATER RESOU	1416 9TH ST #425	SACRAMENTO	CA	95814
SACRAMENTO & SAN JOAQUIN DRAINAGE DISTRICT	C/O DEPT OF WATER RESOURCES	1416 9TH ST #425	SACRAMENTO	CA	95814
SACRAMENTO & SAN JUAQUIN DRAINAGE DISTRICT	C/O STATE OF CAL DEPT OF WATER RESOU	1416 9TH ST #425	SACRAMENTO	CA	95814
SALLY A POSNER		6647 DYER MOUNTAIN RD	LAKE ALMANOR	CA	96137
SALLY A STILWELL		3800 BURNHAM AVE	CORNING	CA	96021
SALLY RICE		472 RICHMOND RD	SUSANVILLE	CA	96130
SALVATORE & JOAN S BOSSIO		1515 SHASTA DR #2331	DAVIS	CA	95616
SAM & PATTI GLASS		2020 MAIN ST	SUSANVILLE	CA	96130
SAM J & BONNIE M PERACCA	C/O RUSH PERSONNEL	15 INDEPENDENCE CIR	CHICO	CA	95973
SAM L CASTALDO		6 WILLIAMSBURG LN	CHICO	CA	95926
SAMI & REBEKAH H ZAMZAM		8380 BAILEAU OAKS DR	ADA	MI	49301



SAMUEL & CLARA BLEVINS		P O BOX 1069	CHESTER	CA	96020
SAMUEL & PATRICIA GLASS		108 PENINSULA DR	LAKE ALMANOR	CA	96137
SAMUEL H & CLARA BLEVINS		PO BOX 1069	CHESTER	CA	96020
SAMUEL I & PATRICIA L GLASS	ANNAND IRENE M	108 PENINSULA DR	LAKE ALMANOR	CA	96137
SAMUEL J & MARCIA C SPOONER		103 N VILLA AVE	WILLOWS	CA	95988
SAMUEL J & MARCIA C SPOONER		1103 COUNTY RD	WILLOWS	CA	95988
SAMUEL J BERES		PO BOX 517	CHESTER	CA	96020
SAMUEL ROBERT LAWRY		149 DENALI ST	HAMILTON	MT	59840
SANDRA & SIDORAK DANIEL WAHL		PO BOX 1494	CHESTER	CA	96020
SANDRA A GORMLEY		3309 SPYGLASS CT	FAIRFIELD	CA	94534
SANDRA ANN & BLAKE D BADER		25 ADELINE DR	WALNUT CREEK	CA	94596
SANDRA E BECKWITH		1141 LAKERIDGE	LAKE ALMANOR	CA	96137
SANDRA J POISER		18112 CATHERINE CIR	VILLA PARK	CA	92861
SANDRA JANELL POISER		18112 CATHERINE CIR	VILLA PARK	CA	92861
SANDRA JOY WITHERSPOON		PO BOX 1307	WESTWOOD	CA	96137
SANDRA L & PAQUIN PHILIP E BROOKS		2415 IRENE ST	CHICO	CA	95926
SANDRA L BLALOCK		PO BOX 188	MILLVILLE	CA	96062
SANDRA L HARMON		3328 HILL CREST DR	LAKE ALMANOR	CA	96137
SANDRA L HOBBS		6547 COUNTY RD	WILLOWS	CA	95988
SANDRA L WILLIAMS		1178 CHAPARRAL RD	PEBBLE BEACH	CA	93953
SANDRA M KALUZA		PO BOX 1869	CHESTER	CA	96020
SANDRA M PERRY		4 WOODRIDGE CT	REDWOOD CITY	CA	94061
SANDRA RAE & ROBERT LEE FAULK		608 OAKBOROUGH AVE	ROSEVILLE	CA	95747
SANDRO R & MARY E SANDRI		3244 GLORIA TERRACE	LAFAYETTE	CA	94549
SANDY & DALE BISCOTTI		PO BOX 907	CHESTER	CA	96020
SANDY WILLIAM & TRACY DIANNE ENZWELLER		400 DEER RIDGE TRL	WATSONVILLE	CA	95076
SANFORD G & NELDA C EVANS		730 LAKE RIDGE RD	LAKE ALMANOR	CA	96137
SANFORD SHROUT	C/O SHROUT ANDREW A	PO BOX 648	CHESTER	CA	96020
SARAH CAROLINE MUNDIS		PO BOX 38	SUN CITY	CA	92586
SAUL A ROSENBERG		620 SAND HILL RD #300B	PALO ALTO	CA	94304
SBT10 LLC		4790 CAUGHLIN PKWY #413	RENO	NV	89519
SBT10, LLC		4790 CAUGHLIN PKWY #413	RENO	NV	89519
SCARLETT PUMPERNICKEL PROPERTIES LLC		1057 SECOND AVE	NAPA	CA	94558
SCHELLINGER BROTHERS LP		1270 AIRPORT BLVD	SANTA ROSA	CA	95403
SCHOOLING JOANNE M TRUSTEE	C/O CURT SCHOOLING	608 CALDWELL RD	OAKLAND	CA	94611
SCOTT & BEVERLY BOLEY		316 LAKE ALMANOR WEST DR	CHESTER	CA	96020
SCOTT & DINA JOYCE		13951 LINDBERGH CIR	CHICO	CA	95973
SCOTT & FRANCES LEE FREE	C/O LUSARDI LAND COMPANY	1570 LINDA VISTA DR	SAN MARCOS	CA	92078
SCOTT & HARMONY H HOBBS		2092 TAMARISK DR	RENO	NV	89502
SCOTT & JANIS DENMARK		9429 BROADMOOR DR	SAN RAMON	CA	94583
SCOTT & JULIE LYFORD		22685 VIA PEGASO	RED BLUFF	CA	96080
SCOTT & LINETTE H SHEPHERD		5255 LONGLEY LN #101	RENO	NV	89511
SCOTT & MARLA DAWSON		7378 CUTTING AVE	ORLAND	CA	95963
SCOTT & MELISSA JOHNSON		PO BOX 452	CHESTER	CA	96020
SCOTT & SHANNON KRELLE		4120 STONE VALLEY CT	CHICO	CA	95973
SCOTT & TEMAAT TINA HIRSCHLER		451 RANCHO ARROYO PKWY #:	FREMONT	CA	94536
SCOTT & TIFFANY MC MASTER		59 DAMONTE RANCH PKWY	RENO	NV	89521
SCOTT & TINA KANGERGA		3228 SUMMIT RIDGE TERRACE	CHICO	CA	95928
SCOTT A & LORAL T LUKE		675 PENINSULA DR	LAKE ALMANOR	CA	96137
SCOTT A & MARGARET E DUNN		3429 LAKE PARK CT	SANTA ROSA	CA	95403
SCOTT A & SHERRIE SPENCE COOPER		6636 ROAD 21	ORLAND	CA	95963
SCOTT A & TIFFANIE BLAYLOCK		996 LAVASTONE DR	LINCOLN	CA	95648
SCOTT A DAVIS		380 JOHNSTONE DR	SAN RAFAEL	CA	94903
SCOTT A GREINDAHL		P O BOX 188	CHESTER	CA	96020
SCOTT AARON & KYNDRI DANIELLE VELASCO		1925 MARIE DR	TAYLORSVILLE	CA	95983
SCOTT ARONS		2050 MAIN ST	RED BLUFF	CA	96080
SCOTT BARTLETT		17380 N VIRGINIA ST	RENO	NV	89508
SCOTT C & DEBORAH A CAMPOS		1446 LAZY TRAIL DR	CHICO	CA	95926
SCOTT C & DOLLY I YORK		970 CASEY ST	GARDNERVILLE	NV	89460
SCOTT C & SHELLEY L TAYLOR		226 N CRAWFORD AVE	WILLOWS	CA	95988
SCOTT COFFRINI		9 MOUNTAIN VIEW AVE	SAN ANSELMO	CA	94960
SCOTT D & ELLEN J STEPHENS		PO BOX 325	VINA	CA	96092
SCOTT D & FAITH A SMITH		1139 HALLERTAU DR	SPARKS	NV	89441
SCOTT D & KERRY L ESSLIN		680 W PATRIOT	RENO	NV	89511
SCOTT E & BARHAM ADRIENNE WRIGHT		7570 BAREBACK DR	SPARKS	NV	89436
SCOTT E & CAROL M ANDERSON		7024 PESCADO CIR	RANCHO MURIETA	CA	95683
SCOTT E & DENISE F VALIN		PO BOX 195	CHESTER	CA	96020
SCOTT E & DINA L JOYCE		13951 LINDBERGH CIR	CHICO	CA	95973
SCOTT FREE		PO BOX 126	RANCHO SANTA FE	CA	92067
SCOTT G & CHRISTINE G POPE		14106 MOONSHINE RD	CAMPTONVILLE	CA	95922
SCOTT G & KATHLEEN R G MC FARRIN		172 HONEY RUN RD	CHICO	CA	95928
SCOTT HOWELL		PO BOX 1584	CHESTER	CA	96020
SCOTT M & KATHLEEN S DALECIO		3 MILTON PL	RANCHO MIRAGE	CA	92270
SCOTT M & TAMMY L CODY		1659 MATSON DR	SAN JOSE	CA	95124
SCOTT M MULHOLLAND		9742 MC ANARLIN AVE	DURHAM	CA	95938
SCOTT MICHAEL MULHOLLAND		9742 MC ANARLIN AVE	DURHAM	CA	95938
SCOTT P & SHEILA CHRISTENSEN		1836 APPLEVIEW WAY	PARADISE	CA	95969
SCOTT REYNOLDS		9 KNOTTS GLEN CT	CHICO	CA	95926
SCOTT T & JILLIAN N SASS		321 PENINSULA DR	LAKE ALMANOR	CA	96137
SCOTT W & HOWARD CONSTANCE K TYLER		11370 MAVERICK LN	RENO	NV	89511
SCOTT W SPRINGER		3909 BALLARD DR	CARMICHAEL	CA	95608
SDK ALMANOR LLC ETAL		500 DAMONTE RANCH PKWY #	RENO	NV	89521
SEAN & BRITTANY MC CURDY		PO BOX 1994	CHESTER	CA	96020

SEAN & LINDA SAMUEL MC HUGH		3550 PARKHILL DR	HAMILTON BRANCH	CA	96137
SEAN & STACEY PRIOR		6238 HUNT CANYON RD	GREENVILLE	CA	95947
SEAN E & KARI L DELACOUR		532 WATSON RD	CHESTER	CA	96020
SEAN P & CAMILLE BUEHLER		PO BOX 1511	SUSANVILLE	CA	96130
SEAN P & LESLIE A ROSE		4190 LATIGO CT	RENO	NV	89519
SEAN P & SMITH CHELSEA HORYLEV		345 RANKIN WAY	PARADISE	CA	95969
SENECA HEALTH CARE DISTRICT	DBA: SENECA DISTRICT HOSPITAL	PO BOX 737	CHESTER	CA	96020
SETTLEMIRE R & SHARON A CRAIG		661 W BURNT CEDAR RD	LAKE ALMANOR	CA	96137
SEUR HARRY D & SUSAN T LE		P O BOX 21	CHESTER	CA	96020
SEUR JEFFREY E & LORI A LE		P O BOX 482	CHESTER	CA	96020
SHAMIA LLC		331 ANDERS CT	VACAVILLE	CA	95687
SHAMMA INVESTMENTS		1817 CALLE FORTUNA	GLENDALE	CA	91208
SHANE & JENNIFER BRANCH		PO BOX 1302	CHESTER	CA	96020
SHANE & JENNIFER LORANGER		PO BOX 590	CHESTER	CA	96020
SHANE T & DOLORES BERGMAN		PO BOX 678	CHESTER	CA	96020
SHANNON KIM THWAITE	C/O WHITNEY THWAITE	1059 DEL NORTE AVE	MENLO PARK	CA	94025
SHANNON LEE DEAN KENYON		PO BOX 1402	CHESTER	CA	96020
SHANNON STORY		PO BOX 2110	CHESTER	CA	96020
SHARLYNE ANDERSON		1119 LASSEN VIEW DR	LAKE ALMANOR	CA	96137
SHARON E & RONALD K WHITMAN		2352 ALMANO AVE	CHICO	CA	95926
SHARON E CAUSER		18011 NEWLAND ST	HUNTINGTON BEACH	CA	92646
SHARON ELIZABETH FOLEY		P O BOX 454	QUINCY	CA	95971
SHARON GENEY		P O BOX 2067	CHESTER	CA	96020
SHARON HUNT GERARDO		12641 JODHPUR CT	WILTON	CA	95693
SHARON KENNEDY	C/O KIM MC KEE	2829 CARLENE PL	CHICO	CA	95973
SHARON L BEAUCAGE		PO BOX 148	CHESTER	CA	96020
SHARON M KENNEDY		3031 ALAMO AVE	CHICO	CA	95973
SHARON TREMAIN		202 RONALD REAGAN CT	VALLEY SPRINGS	CA	95252
SHARREE L BALLARD		730 BLUE RIDGE DR	HOLLISTER	MO	65672
SHARRI ELIZABETH BENEDETTI		PO BOX 1984	CHESTER	CA	96020
SHARRON C AMES		612 CLIFFORD TRL	LAKE ALMANOR	CA	96137
SHAUN & KATIE VACA		3629 WOODLAKE DR	LAKE ALMANOR	CA	96137
SHAUN L MILLER		3432 WOODLAKE DR	LAKE ALMANOR	CA	96137
SHAUNA L MC MAHON		1578 PONTINE CT	HENDERSON	NV	89052
SHAUNA L VARNER		PO BOX 52	CHESTER	CA	96020
SHAWN & BARBARA GILMORE		144 WILLIAM CIR	CLOVERDALE	CA	95425
SHAWN & DEBORAH ANN WELCH		1510 PEMBROKE WAY	DIXON	CA	95620
SHAWN & MILLI H / W CP MAHAFFEY		PO BOX 2025	CHESTER	CA	96020
SHAWN & MILLI MAHAFFEY		PO BOX 2025	CHESTER	CA	96020
SHAWN MACNEILL		2146 CERES AVE	CHICO	CA	95926
SHAWN MONTEITH		PO BOX 1552	CHESTER	CA	96020
SHAWN P & BARBARA SUE GILMORE		144 WILLIAM CIR	CLOVERDALE	CA	95425
SHAWN P & LINDA M ROE		167 HUNTINGTON DR	VACAVILLE	CA	95687
SHAWN RAY & MARIBETH SPENCER		PO BOX 60	CHESTER	CA	96020
SHAWN ROBERTSON		PO BOX 1212	CHESTER	CA	96020
SHAWN W & MELISSA S PURSEL		12230 BERNESE LN	TRUCKEE	CA	96161
SHAWNA JEANETTE SHEROD		2112 NORD AVE #2	CHICO	CA	95926
SHEILA COONEY & DAVID CHARLES SCROGGINS		4360 INDIAN CREEK RD	LINCOLN	CA	95648
SHELLEY BEAM		PO BOX 98	CHESTER	CA	96020
SHEREE R RICHARDS VEGAS		12319 ORANGE BLOSSOM RD	OAKDALE	CA	95361
SHERI SLUSSER		2517 DEL AMO BLVD	LAKEWOOD	CA	90712
SHERIE LYNN GRATE		PO BOX 945	CHESTER	CA	96020
SHERMAN & LOUISE SWANSON		1516 COLEMAN DR	RENO	NV	89503
SHERRIE THRALL		PO BOX 368	CHESTER	CA	96020
SHERRY JOHNSTON		8163 REDLANDS ST #16	PLAYA DEL REY	CA	90293
SHIRLEY A ARNETT		2873 W DEVOY DR	ANAHEIM	CA	92804
SHIRLEY A LINTON		P O BOX 127	GRIMES	CA	95950
SHIRLEY A WILLIAMS		P O BOX 96	CHESTER	CA	96020
SHIRLEY J FREEMAN		14730 BETHANY ST	SAN LEANDRO	CA	94579
SHIRLEY J VOBORIL		P O BOX 1653	CHESTER	CA	96020
SHIRLEY LEBARON		PO BOX 5	CANYON DAM	CA	95923
SHIRLEY V & JEFFREY ROBERT LEE		1138 GOLDEN GATE TRL	REDDING	CA	96003
SIERRA ALTA TERRA INC A NV CORP	C/O DBA SIERRA NEVADA PROPERTIES	888 CALLAWAY TRL	RENO	NV	89523
SIERRA LODGING LLC		101 W SAN FRANCISCO ST	SANTA FE	NM	87501
SIERRA LODGING LLC		12165 STATE HIGHWAY NORTH	CEDAR CREST	NM	87008
SIERRA PACIFIC INDUSTRIES A CA CORP	ATTN: FROST JACK G	PO BOX 496014	REDDING	CA	96049
SIERRA PACIFIC LAND & TIMBER COMPANY		PO BOX 496028	REDDING	CA	96049
SIGURD P & DIAN C HANSEN		1151 SECRET LAKE LLOP	LINCOLN	CA	95648
SILVA4 LLC		PO BOX 19425	RENO	NV	89571
SILVIO A & ROSE FAMA		15474 LOOKOUT RD	APPLE VALLEY	CA	92307
SIMONE LORENZ		3734 WOODLAKE DR	LAKE ALMANOR	CA	96137
SIRI L STOKESBERRY		1623 EDWIN AVE	WOODLAND	CA	95695
SKYLER & ELIZABETH BALDWIN		PO BOX 782	CHESTER	CA	96020
SKYLER BENJAMIN & ELIZABETH LUPITA BALDWIN		PO BOX 782	CHESTER	CA	96020
SLAVIK & NATALIE YENKO		731 CARROLL AVE	SACRAMENTO	CA	95838
SLDC PROPERTIES LLC		9872 ESQUON RD	DURHAM	CA	95938
SLUSHER INC		PO BOX 451	CHESTER	CA	96020
SMITH A & JOYCE A MERLIN		1651 N WINNIE LN	CARSON CITY	NV	89703
SOHNREY L & SYLVIA J ROGER		9674 LOTT RD	DURHAM	CA	95938
SONJA E ANDERSON		3693 FIR LN	LAKE ALMANOR	CA	96137
SONJA MARIE BURTON		1133 PENINSULA DR	LAKE ALMANOR	CA	96137
SONJIA D & JAMES N EDWARDS		PO BOX 156	WESTWOOD	CA	96137
SORENSEN INVESTMENT PROPERTIES INC		PO BOX 4209	CHICO	CA	95927

SPARKY B & MARILYN A KIRBY		477 TRINITY AVE	YUBA CITY	CA	95991
SPENCER & POLKINGHORNE ADAM LASLEY		PO BOX 786	PENNGROVE	CA	94951
SPENCER PURDON COLE	C/O GARY & LINDA COLE	1460 21ST AVE	SEATTLE	WA	98122
SPORTSHORE MUTUAL WATER CO	C/O THOMAS DELAPLAIN	PO BOX 33850	RENO	NV	89533
SSO ENTERPRISES LP		13876 LEE LN	NEVADA CITY	CA	95959
ST ANDREWS ANGLICAN CHURCH		PO BOX 3050	CHESTER	CA	96020
STACI LEE & VANCE ANTHONY TAYLOR		1009 TIMBER RIDGE RD	LAKE ALMANOR	CA	96137
STANLEY & EMILY ANN FORTIER		9160 AGUAS FRIAS RD	CHICO	CA	95928
STANLEY G & VIRGINIA M FISHER		23610 GLENWOOD DR	LOS GATOS	CA	95033
STANLEY J & CAROLE A LAWLOR		PO BOX 156	CLARKSBURG	CA	95612
STANLEY L BELL		PO BOX 413	CHESTER	CA	96020
STANLEY P SMALLEY		62475 S STARCROSS DR	DESERT HOT SPRING	CA	92240
STANLEY W & MARIAN B CAUWET		8100 E CAMELBACK RD #124	SCOTTSDALE	AZ	85251
STANLEY W & MARIAN B TRSTS CAUWET		8100 E CAMELBACK RD #124	SCOTTSDALE	AZ	85251
STEPHAN A & FRENCH SHARON L HECOX		4485 STOLLWOOD DR	CARMICHAEL	CA	95608
STEPHAN BARTLETT SEARS		800 SUNNYPARK CT	CAMPBELL	CA	95008
STEPHAN V & JANE EIMERS		7127 E SUFFOLK CIR	ORANGE	CA	92869
STEPHANIE DE MOE		584 GONZALES DR	VACAVILLE	CA	95688
STEPHEN & ADREANNA ERICKSON		1450 DUNSTON ST	BEAUMONT	CA	92223
STEPHEN & ANN GRAFFWEG		P O BOX 1005	CHESTER	CA	96020
STEPHEN & JEANNINE KURTELA		803 W CALIFORNIA WAY	WOODSIDE	CA	94062
STEPHEN & JOY STUBER		PO BOX 2826	PETALUMA	CA	94953
STEPHEN & NGUYEN NGUYEN HAMILTON		985 SISKIYOU DR	MENLO PARK	CA	94025
STEPHEN & PEREZ JANIS SIMMONS		801 TIMBER RIDGE RD	LAKE ALMANOR	CA	96137
STEPHEN A & JEANNINE M KURTELA		803 W CALIFORNIA WAY	WOODSIDE	CA	94062
STEPHEN A & JUDITH R ABBOTT		3067 WILLOW BEND DR	CHICO	CA	95973
STEPHEN A & SUSAN N WITCOMB		8170 DEERBROOK CT	RENO	NV	89523
STEPHEN A LEUBE		2747 MANARESA SHORE LN	OAKLEY	CA	94561
STEPHEN DALE & NANCY LYNN BLAKELY		4732 FIRTREE LN	SPARKS	NV	89436
STEPHEN DOUGLAS & PATRICIA ANN TISSOT		346 OSPREY LOOP	CHESTER	CA	96020
STEPHEN E & ANN GRAFFWEG		P O BOX 1005	CHESTER	CA	96020
STEPHEN E & ANN GRAFFWEG	BROOKSIDE RV PARK	PO BOX 1159	CHESTER	CA	96020
STEPHEN F & JOY STUBER		PO BOX 2826	PETALUMA	CA	94953
STEPHEN H & ANN L GAINES		801 PALATINE CT	REDDING	CA	96001
STEPHEN J & ANTONIA PULONE WALWYN		663 FESTIVO CT	FREMONT	CA	94539
STEPHEN J & KONI R MEDAWAR		1006 CROATIA CT	ROSEVILLE	CA	95661
STEPHEN J & PAULA J KOKAL		12133 CENTERVILLE RD	CHICO	CA	95928
STEPHEN J & ROANN M SPINHARNEY		240 GRANITE RD	TEMPLETON	CA	93465
STEPHEN J & TERRI HALL HART		2749 CARRADALE DR	ROSEVILLE	CA	95661
STEPHEN JOHN & CYNTHIA T SANDERSON		3343 GROVER AVE	COLUSA	CA	95932
STEPHEN L VOBORIL		P O BOX 1334	CHESTER	CA	96020
STEPHEN M & PATRICIA A FAWVER		4220 SUDDEN WIND CT	REDDING	CA	96001
STEPHEN N & ELLEN MARGARET FULLER		4135 CANYON CREST WEST	SAN RAMON	CA	94582
STEPHEN N & LYNDA K TANNER		PO BOX 112	CANYON DAM	CA	95923
STEPHEN P & ALICE K RAMPONI		626 PINE CANYON RD	LAKE ALMANOR	CA	96137
STEPHEN P PEZZULLO		2213 MAIN ST	SUSANVILLE	CA	96130
STEPHEN R & ERICA M BUHR		PO BOX 121	CHESTER	CA	96020
STEPHEN R BERGE		184 FARRAR DR	CHESTER	CA	96020
STEPHEN ROBERT & ERICA MARIE BUHR		PO BOX 121	CHESTER	CA	96020
STEPHEN SCOTT & ELIZABETH ANN HAMMACK		32 APPLE VALLEY RD	SCOTTS VALLEY	CA	95066
STEPHEN T & KATHLEEN T SILVA		PO BOX 432	NAPA	CA	94559
STEVE & DEBBIE DOWD		PO BOX 1318	GRIDLEY	CA	95948
STEVE & HALSTEAD PATRICIA C DECARLI		615 S ARLINGTON AVE	RENO	NV	89509
STEVE & HEIDI GALLO		7417 COUNTY RD	ORLAND	CA	95963
STEVE & HEIDI GALLO		7417 ROAD 19	ORLAND	CA	95963
STEVE & INGRID WITTENBERG		1022 HILL MEADOW PL	DANVILLE	CA	94526
STEVE & NANCY ALBRECHT		329 2ND ST	YUBA CITY	CA	95991
STEVE ALEXANDER		3631 LAKE ALMANOR DR	LAKE ALMANOR	CA	96137
STEVE C & CAROL A BREITER		6608 SWEET GUM CT	CITRUS HEIGHTS	CA	95610
STEVE H KRONINGER		2820 ALMADEN EXPY #26	SAN JOSE	CA	95125
STEVE J & MARY C DANLI		153 MICHELLE CIR	NOVATO	CA	94997
STEVE J & PAMELA J VALENCIA		PO BOX 883	CHESTER	CA	96020
STEVE KRONINGER		PO BOX 538	EL GRANADA	CA	94018
STEVEN & CYNTHIA RIDENOUR		9461 FREELAND DR	CHICO	CA	95928
STEVEN & VIOLA DE COU		6250 BARTON RD	LOOMIS	CA	95650
STEVEN ALTENBURG		718 TIMBER RIDGE RD	LAKE ALMANOR	CA	96137
STEVEN ARTHUR & KRISTINA ALICE STUMP		421 OXFORD WAY	BELMONT	CA	94002
STEVEN B WEAVER		8532 N ANN AVE	FRESNO	CA	93720
STEVEN C & MICHELE D BROTHERS		22190 S WALLEN RD	RED BLUFF	CA	96080
STEVEN C & RENEE K COLE		2588 N SPRINGTIME AVE	MERIDIAN	ID	83646
STEVEN C KIRCH		3461 LISBON CT	SPARKS	NV	89436
STEVEN CLARK & JOLENE BEZZANT HOOD		2034 E TELEGRAPH RD	EAGLE MOUNTAIN	UT	84005
STEVEN D & JUDITH G GREENE		1727 VERA AVE	REDWOOD CITY	CA	94061
STEVEN D & JUDY D MAGGIORA		27603 OPEN CREST DR	SAUGUS	CA	91350
STEVEN D & MICHELLE L BUNCH		9325 SARAH ANN CT	DURHAM	CA	95938
STEVEN D & SUSAN E H GOODWIN		1301 ESPLANADE	KLAMATH FALLS	OR	97601
STEVEN DOUGLAS & ANNE MARIE NELSON		PO BOX 265	FREEDOM	CA	95019
STEVEN E & JULIE O MC GOVERN		482 VENADO DR	SANTA BARBARA	CA	93111
STEVEN E & JULIE O MC GOVERN		482 VERNADO DR	SANTA BARBARA	CA	93111
STEVEN EARL & AVONNA BURKMAN		3440 HIGHWAY 147	WESTWOOD	CA	96137
STEVEN ELMER & CATHERINE DE WITT		P O BOX 888	CHESTER	CA	96020
STEVEN EUGENE SENFIELD		316 CALIFORNIA AVE #1901	RENO	NV	89509
STEVEN F & DEBORAH E PERNOT		18155 RIO CT	RENO	NV	89508

STEVEN F & FARMER TERRI LICO	PO BOX 1906	CHESTER	CA	96020
STEVEN F & SHANNON E LEE	14326 ARNOLD DR	GLEN ELLEN	CA	95442
STEVEN G & BRENDA S SHEROD	P O BOX 1693	CHESTER	CA	96020
STEVEN G & DESIREE A BROWN	PO BOX 336	CHESTER	CA	96020
STEVEN H SHROUT	PO BOX 253	CHESTER	CA	96020
STEVEN J & COLLEEN A FURTADO	PO BOX 1241	CHESTER	CA	96020
STEVEN J & LINDA M KRAMER	PO BOX 145	CHESTER	CA	96020
STEVEN J & REBECCA D SHEEHAN	25030 COUNTY RD	DAVIS	CA	95616
STEVEN J CHRISTIE	3877 MARY ANN LN	LAKE ALMANOR	CA	96137
STEVEN K & CHERYL R DUFAY	3383 WOODLAKE DR	LAKE ALMANOR	CA	96137
STEVEN L & TRACEY L SMITH	140 DINSMORE DR	LAKE ALMANOR	CA	96137
STEVEN L DENNIS	PO BOX 179	MAXWELL	CA	95955
STEVEN LEROY MARRIOTT	PO BOX 1684	CHESTER	CA	96020
STEVEN M & HELLMANN-RICHER GINA L RICHER	152 FOX PINE DR	LAKE ALMANOR	CA	96137
STEVEN M & HELLMANN-RICHER GINA RICHER	152 FOX PINE RD	LAKE ALMANOR	CA	96137
STEVEN M & MARGARET M FLEMING	826 E MOUNTAIN RIDGE RD	LAKE ALMANOR	CA	96137
STEVEN M & PAULA K SCHAEFFER	906 CLIFFORD DR	LAKE ALMANOR	CA	96137
STEVEN M & ROCKWELL-RIPPLE VALORIE D RIPPLE	4799 BURLINGTON ST	SANTA ROSA	CA	95405
STEVEN M & TRISHANNE B LININGER	2327 HOLLY AVE	CHICO	CA	95926
STEVEN P & INGRID J KINNEY	6212 LANDFAIR DR	BAKERSFIELD	CA	93309
STEVEN P SANCHEZ	4117 53RD AVE	ST PETERSBURG	FL	33711
STEVEN R & DIANNA J FIFE	14716 S NESTLED COVE	DRAPER	UT	84020
STEVEN R & ERIN M AVERY	8880 MARKETTA CT	ELK GROVE	CA	95624
STEVEN R & HEATHER PARKS	3395 SHAWNEE CIR	RENO	NV	89502
STEVEN R & JEANNE H SALISBURY	244 SEASIDE DR	PACIFICA	CA	94044
STEVEN R & LAURA FRENCH	4837 COUNTY RD	ORLAND	CA	95963
STEVEN R & LAURA J FRENCH	4837 RD MM	ORLAND	CA	95963
STEVEN R & LORA M SCHREIBER	211 PLEASANT OAKS CT	PLEASANT HILLS	CA	94523
STEVEN R & LORI JO TROTTER	550 WILLHOITE RD	CHESTER	CA	96020
STEVEN R & SUZANNE L MONROE	639 PENINSULA DR	LAKE ALMANOR	CA	96137
STEVEN R CAGLE	PO BOX 2048	CHESTER	CA	96020
STEVEN ROBERT & HEATHER WALKER	1610 LEIMERT BLVD	OAKLAND	CA	94602
STEVEN SCOTT LOYD	560 BELLAH AVE	SUMMERSVILLE	GA	30747
STEVEN T & KATHERINE J MORONI	3453 S BUTTE RD	YUBA CITY	CA	95993
STEVEN TRUSTEE & SHELLI HIRSCHLER	PO BOX 1907	CHESTER	CA	96020
STEVEN TRUSTEE CARTER	2737 ENCINAL RD	LIVE OAK	CA	95953
STEVEN W & SALIA M SMITH	10495 CHANTILLY WAY	RENO	NV	89521
STEVEN WALTER CARTER	2737 ENCINAL RD	LIVE OAK	CA	95953
STEWART & LYNNETTE GALBRAITH	PO BOX 1194	DURHAM	CA	95938
STRAATSMA B DEREK	25451 PRADO DE ORO	CALABASAS	CA	91302
STUART R PACE	4104 GEORGE AVE #2	SAN MATEO	CA	94403
STUART TREFF	PO BOX 278	CANYONDAM	CA	95923
SULPRIZIO M & LINDA R SCOTT	1268 OLD FOOTHILL RD	GARDNERVILLE	NV	89460
SUMMIT CONSORTIUM MAIDU	PO BOX 682	CHESTER	CA	96020
SUNRIVER INVESTMENTS LLC	PO BOX 8333	RANCHO SANTA FE	CA	92067
SUSAN A FORBES	21795 EL LOBO CENTER	SONORA	CA	95370
SUSAN C BRYNER	PO BOX 1807	CHESTER	CA	96020
SUSAN C HENISE	PO BOX 2046	CHESTER	CA	96020
SUSAN C STEWART	2256 DORADO CERRO	CHICO	CA	95928
SUSAN CAROL MUSTAINE	11430 SCHAFER AVE	RED BLUFF	CA	96080
SUSAN E HOLT	168 HONEYRUN RD	CHICO	CA	95928
SUSAN E MC DONALD	5841 WOODBORO DR	HUNTINGTON BEACH	CA	92649
SUSAN J ESPANA	1304 PENINSULA DR	LAKE ALMANOR	CA	96137
SUSAN KAY LILE	534 FOOTHILL RD	GARDNERVILLE	NV	89460
SUSAN L DEAN	P O BOX 72	CHESTER	CA	96020
SUSAN LYN ELLIOTT	PO BOX 1995	CHESTER	CA	96020
SUSAN M REED	519 JUNIPER ST	CHICO	CA	95926
SUSAN MARTINEZ	PO BOX 919	CHESTER	CA	96020
SUSAN MARY COLLINS	17 ALMADEN CT	LAFAYETE	CA	94549
SUSAN S & BRETT KENNELLY	PO BOX 437260	KAMUELA	HI	96743
SUSAN SAMMANN HEIMANN	352 IDYLLWILD CIR	CHICO	CA	95928
SUSAN W & MICHAEL S BRADBURN	PO BOX 1913	CHESTER	CA	96020
SUSAN W PUGH	PO BOX 970	RED BLUFF	CA	96080
SUZANNE CAPIFONI	21422 ROARING WATER WAY	LOS GATOS	CA	95033
SUZANNE L HERNANDEZ	PO BOX 1443	CHESTER	CA	96020
SUZANNE LAIRD	100 HUMMA YEPPA DR	SOQUEL	CA	95073
SUZANNE M & RICHARD A ELB	2304 LAGUNA VISTA DR	NOVATO	CA	94945
SUZANNE MYERS	3401 COLONIAL CT	YUBA CITY	CA	95993
SUZANNE R DORE	1129 AVENIDA SEVILLA #7A	WALNUT CREEK	CA	94595
SUZANNE R MUELLER	3390 WOODLAKE DR	HAMILTON BRANCH	CA	96137
SUZANNE S FROST	14575 CARRIAGE LN	RED BLUFF	CA	96080
SUZANNE W ROBERTS	12870 SILVER WOLF RD	RENO	NV	89511
SUZETTE M TOWLER-PETITO	1220 PENINSULA DR	LAKE ALMANOR	CA	96137
SVEN MILLER	4136 WHEELRIGHT WAY	ROSEVILLE	CA	95747
SYLVESTER LUCENA	9583 SUNSUP LN	DURHAM	CA	95938
T A & KIM L STEWART	6755 CHAPMAN LN	PARADISE	CA	95969
T L & LONNA M HIGHTOWER	PO BOX 694	LAFAYETTE	GA	30728
T O W DEVELOPERS LTD A CA CORP	165 LAKE ALMANOR WEST DR	CHESTER	CA	96020
TAMARA R WHITE	2914 PIEDMONT AVE	BERKELEY	CA	94705
TAMMY JEAN & MARK ANDREW RAMSEY	3662 BIG SPRINGS RD	LAKE ALMANOR	CA	96137
TANDY K BOZEMAN	1273 LASSEN VIEW DR	LAKE ALMANOR	CA	96137
TARA LEE PROPERTIES LLC	1057 SECOND AVE	NAPA	CA	94558
TASH PROPERTIES LLC	PO BOX 1754	SHREVEPORT	LA	71166

C/O DARREN STRAND & STORMIE STRAND

& MARTINEZ CHARLES

C/O NANCIE MARTINEZ

TAX LIEN PARTNERS II LLC		PO BOX 35055	PHOENIX	AZ	85069
TAYLOR & REBECCA KONKIN		4550 ANGELENA WAY	CHICO	CA	95973
TAYLOR E & PENA PAULO CHRISTINA		PO BOX 215	CHESTER	CA	96020
TAYLOR MARC FOUNTAIN		PO BOX 1215	CHESTER	CA	96020
TED C & REBECCA A MYERS		PO BOX 149	ARBUCKLE	CA	95912
TED J & GEORGIANN M CHAMBERS		2407 SLOAN ST	DAVIS	CA	95618
TEIG CHESTER PROPERTIES LLC		1248 FRANKLIN AVE #C	YUBA CITY	CA	95991
TERESA A FRANK		2719 MOUNTAIN SPRINGS RD	RENO	NV	89509
TERESA C SORG	ET AL	10564 CORDOVA RD	CUPERTINO	CA	95014
TERESA D MARTIN		PO BOX 750762	PETALUMA	CA	94975
TERESA L STEGALL		P O BOX 137	CHESTER	CA	96020
TERRA LYNN AYERS		PO BOX 5736	OROVILLE	CA	95966
TERRANCE LEE & LONNA MARIE HIGHTOWER		PO BOX 694	LAFAYETTE	GA	30728
TERRANCE M & KAREN A LONG		851 QUAIL DR	SANTA CRUZ	CA	95060
TERRENCE G & JUDITH K HEFFLEY		720 CONIFER TRL	LAKE ALMANOR	CA	96137
TERRENCE J & JACKY M YUNG		722 WEST MT	LAKE ALMANOR	CA	96137
TERRENCE J & KATHLEEN A PANEC		1526 KINGSGATE DR	SUNNYVALE	CA	94087
TERRENCE J YUNG		576 WATSON RD	CHESTER	CA	96020
TERRI INGHAM		4325 STABLE LN	CHICO	CA	95973
TERRY & CARLA PARSONS		PO BOX 735	CHESTER	CA	96020
TERRY & GAYLE H REHKOP		5895 ARVILLA LN	FALLON	NV	89406
TERRY & GAYLE REHKOP		5895 ARVILLA LN	FALLON	NV	89406
TERRY D & SUSAN A BOATMAN		5162 WESTRIDGE CIR	AUBURN	CA	95602
TERRY DENLAY		4107 E WESCOTT AVE	VISALIA	CA	93292
TERRY E & CHERYL L CARROLL		119 DOVER WAY	VACAVILLE	CA	95687
TERRY L MALLAN		2327 VIA CALLE CT	DURHAM	CA	95938
TERRY L TEGTMEIER		P O BOX 1874	CHESTER	CA	96020
TERRY LEE & CARLA LOUISE PARSONS		584 WILLHOITE RD	CHESTER	CA	96020
TERRY LEE & CARLA LOUISE PARSONS		P O BOX 735	CHESTER	CA	96020
TERRY LEE & CARLA LOUISE PARSONS		PO BOX 735	CHESTER	CA	96020
TERRY LEE & TINA MARIE MILLER		500 PONDEROSA DR	LAKE ALMANOR	CA	96137
TERRY LEE YEARWOOD		14 ROSE RIVER CT	SACRAMENTO	CA	95831
TERRY R BARRON		PO BOX 170	CHESTER	CA	96020
TERRY R GRECIAN		PO BOX 2037	CHESTER	CA	96020
TERRY REMITZ		1250 HILLIKER PL	LIVERMORE	CA	94551
TERRY REMITZ		21200 S PARADISE AVE	TRACY	CA	95304
TERRY S & BARBARA K COLLINS		P O BOX 1628	CHESTER	CA	96020
THADD B & JULIA A CURRY		2300 MARLIN CT	PINOLE	CA	94564
THE BLANKENSHIPS AUTUMN DREAMS LLC		1220 SOURDOUGH LN	PLACERVILLE	CA	95667
THE COMMUNITY METHODIST CHURCH OF CHESTER		PO BOX 615	CHESTER	CA	96020
THE GOLDEN 1 CREDIT UNION	C/O DOVENMUEHLE MORTGAGE INC	1 CORPORATE DR #360	ZURICH	IL	60047
THE LAKE ALMANOR COUNTRY CLUB		501 PENINSULA DR	LAKE ALMANOR	CA	96137
THE RIDGE HOMEOWNERS ASSOC INC		1766 BIDWELL	CHICO	CA	95926
THE SCHOMAC GROUP INC	C/O RYAN SCHOFF	6418 E TANQUE VERDE RD #101	TUCSON	AZ	85715
THELMA E RODERICK		PO BOX 1812	CHESTER	CA	96020
THELMA ELLICE RODERICK		510 SETTLERS RD	CHESTER	CA	96020
THELMA ELLICE RODERICK		PO BOX 1812	CHESTER	CA	96020
THELMA S JENSEN		PO BOX 1221	GRIDLEY	CA	95948
THEODORE & BERNICE LOWPENSKY		2430 SUMMIT DR	HILLSBOROUGH	CA	94010
THEODORE J & CAROLYN CLARK MILLER		5816 COLFAX AVE	ALEXANDRIA	VA	22311
THEODORE J & JEAN L FALEY		4487 PUERTA DEL SOL	CAMINO	CA	95709
THEODORE L & BARBARA J POLSTER		109 HORIZON VIEW CT	AZLE	TX	76020
THEODORE P & MARGARET A FASHING		3801 ADELL LN	OROVILLE	CA	95965
THEODORE P KUNTZ		1101 GRANDVIEW AVE	RENO	NV	89503
THERESA A DONALDSON	50% EACH	1322 DARBY RD	SEBASTOPOL	CA	95472
THERESA J VOBORIL		PO BOX 1653	CHESTER	CA	96020
THERESA M & RAMIRO R JIMENEZ		237 FAIRGATE DR	VACAVILLE	CA	95687
THERESE M ANDERSON		4 SEABIRD LN	CHICO	CA	95926
THERON L & GLENDA RUTH SMITH		6955 LINCOLN CREEK CIR	CARMICHAEL	CA	95608
THOMAS & ELIZABETH YEZEK		19015 BEATRICE DR	PRUNEDALE	CA	93907
THOMAS & HEATHER EMILY UPTON		PO BOX 872	CHESTER	CA	96020
THOMAS & JODY WADE		131 LEISUREVILLE CIR	WOODLAND	CA	95776
THOMAS & KATHILEEN SHENNAN		514 EAGLE CREST	CHESTER	CA	96020
THOMAS & KATHY ZEH		2566 TEMPLETON DR	REDDING	CA	96002
THOMAS & KRISTY HUGHES		1702 ALMENDIA DR	CHICO	CA	95926
THOMAS & LORIE ROGERS		3630 EVERGREEN CIR	LAKE ALMANOR	CA	96137
THOMAS A & BRENDA K GANYON		PO BOX 791	BROWNS VALLEY	CA	95918
THOMAS A & DEBORAH P GRIFFIN		1460 WOLF RUN RD	RENO	NV	89511
THOMAS A & DEBRA A BLUM		2719 MONTEREY AVE	MARTINEZ	CA	94553
THOMAS A & DORIA A HUPP		PO BOX 1867	CHESTER	CA	96020
THOMAS A & KARI N ARMSTRONG		43637 EXCELSO DR	FREMONT	CA	94539
THOMAS A & KATHY L ZEH		2566 TEMPELTON DR	REDDING	CA	96002
THOMAS A & ROBIN HENINGER		3948 3RD ST #331	JACKSONVILLE BEACH	FL	32250
THOMAS A & ROSEMARY S TISCH		15040 ENCINA CT	SARATOGA	CA	95070
THOMAS A & SHARON A REES		P O BOX 505	CHESTER	CA	96020
THOMAS A CAVIN		2060 MAISON WAY	CARSON CITY	NV	89703
THOMAS A HUPP		PO BOX 1867	CHESTER	CA	96020
THOMAS A SANCHEZ		PO BOX 1351	CHESTER	CA	96020
THOMAS A SLACK		336 YERBA BUENA AVE	LOS ALTOS	CA	94022
THOMAS A TRUSTEE & KATHY L ZEH		PO BOX 910	CHESTER	CA	96020
THOMAS ADELBERT & LU ANN GREENE		1871 SALDINA WAY	PARADISE	CA	95969
THOMAS ANTHONY SANCHEZ		PO BOX 212	CHESTER	CA	96020
THOMAS ANTHONY SANCHEZ		PO BOX 916	CHESTER	CA	96020

THOMAS BERNARD & BRENDA JEAN BUONASERA	3301 HIBISCUS DR	BELLEAIR BEACH	FL	33786
THOMAS C & ELISABETH M GHIDOSI	1515 W HOLCOMB LN	RENO	NV	89511
THOMAS E & JILL C WHITE	50 SCATTERGUN CIR	RENO	NV	89519
THOMAS E & KELLI A VILORIA	PO BOX 2718	RENO	NV	89505
THOMAS E & MARGARET J ROLLY	640 DONALD DR	HOLLISTER	CA	95023
THOMAS E & MARGARET M KOERNER	1301 PENINSULA DR	LAKE ALMANOR	CA	96137
THOMAS E & PATRICIA A CHARTER	PO BOX 83	ARBUCKLE	CA	95912
THOMAS E ATHERSTONE	5069 ALHAMBRA VALLEY RD	MARTINEZ	CA	94553
THOMAS E TILTON	1251 E 5TH AVE	CHICO	CA	95926
THOMAS G & CRISTI S VALENTINO	101 BROOKVINE CIR	CHICO	CA	95973
THOMAS G & DIANE M MORROW	3550 HILLCREST DR	WESTWOOD	CA	96137
THOMAS G & MOLLY D NELSON	PO BOX 88	CHESTER	CA	96020
THOMAS GEORGE RASMUSSEN	5419 HEAVENLY RIDGE LN	RICHMOND	CA	94803
THOMAS H & CELESTE T VINT	14965 FAULKNER RD	SANTA PAULA	CA	93060
THOMAS H & OLGA L HAMMOND	443 HIGHWAY 395	HERLONG	CA	96113
THOMAS HALPIN	110 SEVILLE WAY	SAN MATEO	CA	94402
THOMAS J & ANITA E AGNEW	15450 COUNTY RD	WOODLAND	CA	95695
THOMAS J & LOIS J CHARLTON	347 OSPREY LOOP	CHESTER	CA	96020
THOMAS J & LORRIE A RICHARDSON	PO BOX 407	ANDERSON	CA	96007
THOMAS J & MELODI L BYRNE	PO BOX 925	RED BLUFF	CA	96080
THOMAS J KAVADAS	105 PENINSULA DR	LAKE ALMANOR	CA	96137
THOMAS JEFFERSON BUTLER	PO BOX 6	RIO NIDO	CA	95471
THOMAS L & SHERRIE K BRIDGMAN	PO BOX 277	CHESTER	CA	96020
THOMAS L & THERESA MAHALEY ORTEZ	367 BEACON RIDGE LN	WALNUT CREEK	CA	94597
THOMAS L AGNEY	6080 PLUMAS ST #H	RENO	NV	89579
THOMAS LANCE & MARJORIE ANN MC CONNELL	6529 SALEM RD	LAKE ALMANOR	CA	96137
THOMAS LESTER & ANDREA LOUISE MOTTA	3253 CANYON OAKS TERRACE	CHICO	CA	95928
THOMAS LOUIS MARTINE	PO BOX 650	OROVILLE	CA	95965
THOMAS M & CAROLYN SUE DAUTERMAN	1301 CANYON RIM PL	CHICO	CA	95928
THOMAS M & KING AMY K DAVIS	1821 PASATIEMPO DR	DURHAM	CA	95928
THOMAS M & MARSHA M FULLERTON	155 LAKE ALMANOR WEST DR	CHESTER	CA	96020
THOMAS M & SHELLY R MC GOWAN	PO BOX 630	CHESTER	CA	96020
THOMAS MICHAEL & DEBRA LYNN BAGBY	P O BOX 370	CHESTER	CA	96020
THOMAS MICHAEL DONALD	7 FOXBRIAR CT	HILTON HEAD ISLAND	SC	29926
THOMAS O & AMY ELIZABETH WINJE MORROW	3086 SUSAN CT	WEST SACRAMENTO	CA	95691
THOMAS P & BRIDGET C JOHNSTON	3854 MARY ANN LN	LAKE ALMANOR	CA	96137
THOMAS P & HUGHES KEVIN W BEKO	3196 SUMMIT RIDGE TERRACE	CHICO	CA	95928
THOMAS P & KAREN G SULLIVAN	17 SIERRA AVE	PIEDMONT	CA	94611
THOMAS P BEKO	1885 BERKELEY DR	RENO	NV	89509
THOMAS P BEKO	1885 BERKLEY DR	RENO	NV	89509
THOMAS R & CHARLOTTE A CHAMBERS	9712 MC ANARLIN AVE	DUNHAM	CA	95938
THOMAS R & DEBRA J MASON	708 WINGFIELD RD	JANESVILLE	CA	96114
THOMAS R & GAYLE A BOWER	P O BOX 1629	CHESTER	CA	96020
THOMAS R & KAREN BUTLER DLOUHY	3150 SACRAMENTO AVE	SOUTH LAKE TAHOE	CA	96250
THOMAS R KOZEL	3970 CAUGHLIN CREEK RD	RENO	NV	89519
THOMAS R MORENO	PO BOX 1673	CHESTER	CA	96020
THOMAS RASMUSSEN	3647 PARK HILL DR	LAKE ALMANOR	CA	96137
THOMAS ROBERT & GARRETT MICHELLE L ROGERS	PO BOX 1751	CHESTER	CA	96020
THOMAS S & JENNIFER LORANGER	PO BOX 590	CHESTER	CA	96020
THOMAS S DOLAN	P O BOX 10677	RENO	NV	89510
THOMAS S PANAGES	PO BOX 619	WESTWOOD	CA	96137
THOMAS SHANE & JENNIFER LORANGER	237 WILLHOITE RD	CHESTER	CA	96020
THOMAS SHANE & JENNIFER MARIE LORANGER	237 WILLHOITE RD	CHESTER	CA	96020
THOMAS SHANE & JENNIFER MARIE LORANGER	PO BOX 590	CHESTER	CA	96020
THOMAS V & SUSAN L SIMMONS	1762 TABBY LN	DURHAM	CA	95938
THOMAS W & TRACEY L DELAPLAIN	8731 RAINBOW TROUT CT	RENO	NV	89523
THOMAS W NORLIE	569 E 18TH ST	CHICO	CA	95928
THOMAS Y & LINDA JOHNSON	311 N CARSON ST	CARSON CITY	NV	89701
THOR E & LAURA K SCHAEFER	PO BOX 961	CHESTER	CA	96020
TIFFANY K ARMSTRONG	3858 MARY ANN LN	LAKE ALMANOR	CA	96137
TIFFINY & JASON HAMMONS	1751 KOFFORD RD	GRIDLEY	CA	95948
TIM & KATHRYN A JOHNSON	540 DURKIN DR	LAKE ALMANOR	CA	96137
TIM & LINDA CASHMAN	12915 FOXGLOVE DR	GIG HARBOR	WA	98332
TIM & LOREEA GALLAGHER	25259 LINCOLN ST	LOS MOLINAS	CA	96055
TIM & WENDY BOHL	PO BOX 1554	CHESTER	CA	96020
TIM ALLEN & WENDY ANDERSON	3478 HIGHWAY 45	GLENN	CA	95943
TIM M & KATHRYN A JOHNSON	540 DURKIN DR	LAKE ALMANOR	CA	96137
TIM MACLAUGHLIN	7288 COUNTY RD	ORLAND	CA	95963
TIM S & KATHLEEN A CAMPBELL	9815 SPYGLASS CIR	AUBURN	CA	95602
TIMOTHY & DEVIN B KELLEY	212 COUNTRY CLUB DR	COLUSA	CA	95932
TIMOTHY & JENELLE RAGAN	293 OSPREY LOOP	CHESTER	CA	96020
TIMOTHY & LARISA CASTELLI	9966 SHERMAN LN	WILTON	CA	95693
TIMOTHY & LOREEA GALLAGHER	25259 LINCOLN ST	LOS MOLINAS	CA	96055
TIMOTHY & LORI DENNEY	1360 RICHLAND RD	YUBA CITY	CA	95993
TIMOTHY & WENDY BOHL	PO BOX 1554	CHESTER	CA	96020
TIMOTHY A & JENNIFER K BERGHOLZ	25800 PASEO REAL	MONTEREY	CA	93940
TIMOTHY A & LORI FILTER	5643 BROADWAY	LIVE OAK	CA	95953
TIMOTHY A & PAMALA J DUVAL	10039 W DESERT CANYON DR	RENO	NV	89511
TIMOTHY BRATTAN	126 SURFSIDE AVE	SANTA CRUZ	CA	95060
TIMOTHY C & SUSAN A ZEH	933 GOLDEN HEIGHTS CT	REDDING	CA	96003
TIMOTHY D O BRIEN	PO BOX 532	CHESTER	CA	96020
TIMOTHY D O BRIEN	PO BOX 556	CHESTER	CA	96020
TIMOTHY E GREWIS	1128 BRITTANY HILLS CT	MARTINEZ	CA	94553

50% EACH

TIMOTHY EDWIN EVANS	PO BOX 1302	PORTOLA	CA	96122
TIMOTHY FRANCIS & SHERRY LYNNE MAGUIRE	2039 KLEE PL	DAVIS	CA	94618
TIMOTHY G & DIANE B DUTRA	4152 ARCADIAN DR	CASTRO VALLEY	CA	94546
TIMOTHY I & JANE E GRUENWALD	7455 HEATHER RD	FAIR OAKS	CA	95628
TIMOTHY J & BETSY L WOLFE	408 VERBENA CT	PLEASANT HILL	CA	94523
TIMOTHY J & JODI L LA VOIE	3472 PASEO TRANQUILO	LINCOLN	CA	95648
TIMOTHY J & LINDA L CASHMAN	12915 FOXGLOVE DR	GIG HARBOR	WA	98332
TIMOTHY J & SHIELA R HOLT	PO BOX 789	WESTWOOD	CA	96137
TIMOTHY JASON BURLEIGH	PO BOX 111	CHESTER	CA	96020
TIMOTHY JOSEPH YOUNG	17188 S PASSLEY RD	BROOKINGS	OR	97415
TIMOTHY K & SUSAN E SOUTHWICK	383 DALEWOOD DR	ORINDA	CA	94563
TIMOTHY L & JUDITH A MERRILL	234 MILL CREEK DR	CHICO	CA	95973
TIMOTHY L & KATHLEEN J WILLIAMS	PO BOX 7688	CHICO	CA	95927
TIMOTHY L & NANCY L LEUENHAGEN	1610 SCOTT VALLEY RD	RENO	NV	89523
TIMOTHY LANGREHR	PO BOX 1058	CHESTER	CA	96020
TIMOTHY LEE & SUSAN IRENE MCCALLISTER	PO BOX 726	SUSANVILLE	CA	96130
TIMOTHY M & DONNA Z EDWARDS	1243 MELISSA CT	SANTA ROSA	CA	95409
TIMOTHY M & JENNIFER L PENICK	6553 WHITBOURNE DR	SAN JOSE	CA	96120
TIMOTHY MC DONALD DOUGHERTY	13317 CREST VALLEY DR	RENO	NV	89511
TIMOTHY N & ROSANNE G STRONG	P O BOX 37	UPPER LAKE	CA	95485
TIMOTHY O & LANI T HOVLAND	1772 ISABEL DR	SAN JOSE	CA	95125
TIMOTHY P & COLLEEN L MCHUGH	PO BOX 494249	REDDING	CA	96049
TIMOTHY P & GLENDA M RAU	402 SEA VIEW DR	EL CERRITO	CA	94530
TIMOTHY P MARKEY	2616 WIDGEON WAY	DURHAM	CA	95938
TIMOTHY PAUL & CYNTHIA JEAN BURKE	8500 LINDA CREEK CT	ORANGEVALE	CA	95662
TIMOTHY PAUL & CYNTHIA JEAN POLSTRA BURKE	8500 LINDA CREEK CT	ORANGEVALE	CA	95662
TIMOTHY ROBERT HINSCHBERGER	PO BOX 1765	CHESTER	CA	96020
TIMOTHY WILLIAM & ROBERTS NANCY LYNN CONNELL	8594 CORMEL VALLEY RD	CARMEL	CA	93923
TIMOTHY WILLIAM & STACY ANN THEILEN	PO BOX 168	CAMERON	MT	59720
TODD & CANDACE N LEBER	1205 FUHRMAN WAY	ROSEVILLE	CA	95747
TODD & DEBBIE ZEH	PO BOX 910	CHESTER	CA	96020
TODD A & CATHERINE L BADER	1750 DESERT MOUNTAIN DR	SPARKS	NV	89436
TODD A & TRACY J DU BORD	PO BOX 542	CHESTER	CA	96020
TODD A WILSON	9396 MOONDANCER CIR	ROSEVILLE	CA	95747
TODD C & RACHELLE M SHAW	2385 EAGLE BEND TRL	RENO	NV	89523
TODD G & CHRISTINA A RAIRDAN	461 DIAMOND OAKS DR	VACAVILLE	CA	95688
TODD J & BROOKE E GEER	879 LORRAINE DR	CHESTER	CA	96020
TODD J & JODI L HERRICK	PO BOX 2104	CHESTER	CA	96020
TODD J SOUTHAM	2840 BURDICK RD	DURHAM	CA	95938
TODD M & BETHANY D HARTILL	247 WILDWOOD RD	ARBUCKLE	CA	95912
TODD R & DENISE RIST	49 NEW DAWN CIR	CHICO	CA	95928
TODD R & MELISSA A BAKER	1790 ROCK HAVEN DR	RENO	NV	89511
TODD W & CASSIE J KINNARD	PO BOX 86	CANYON DAM	CA	95923
TOM & SANDRA COLE	151 RIVER BEND WAY	LAKE ALMANOR	CA	96137
TOM & SHERI NIX	720 CHURCHILL DR	CHICO	CA	95973
TOM & SHERYL DE FRANCISCI	8110 CROWN DR	BEN LOMOND	CA	95005
TOM ALBERT & LEAH WILSON CHELI	480 HARRINGTON CT	LOS ALTOS	CA	94024
TOM E & DIANNE L CHANGNON	3441 DRAGOO PARK DR	MODESTO	CA	95350
TOM H BERGER	631 W BURNT CEDAR RD	WESTWOOD	CA	96137
TOM J & MARY M WISDOM	13332 HERITAGE CLUB PL	MARANA	AZ	85653
TOM T & SUSAN F HALTOM	PO BOX 2035	CHESTER	CA	96020
TOMAS & RENEE J HINOJOSA	4500 MOUNTAINGATE DR	RENO	NV	89509
TOMAS R & DEBORAH J GARCIA	6726 HILLSVIEW DR	VACAVILLE	CA	95688
TOMMIE GERALD & JANET LANCASTER	HC 65 BOX 500 GRASS VALL	AUSTIN	NV	89310
TOMMY D & DIANE M GAITHER	1135 LAKE RIDGE RD	LAKE ALMANOR	CA	96137
TOMMY L & JOAN A DAVIS	1012 PETRA DR	NAPA	CA	94558
TOMMY L & REBECCA L WEATHERSON	P O BOX 1569	CHESTER	CA	96020
TOMMY W HERRICK	PO BOX 5222	CHICO	CA	95927
TONU & PATRICIA E PLAKK	P O BOX 1603	CHESTER	CA	96020
TONY & MARGARET A PONCIANO	3543 PARK HILL DR	LAKE ALMANOR	CA	96137
TONY & TAMARIE ACKERNECHT	13477 TIERRA HEIGHTS RD	REDDING	CA	96003
TONY CLARK & TERRY SUE JEWETT	597 STILSON CANYON RD	CHICO	CA	95928
TORBEN & KRISTIN CORNELIUSSEN	79 OAK GROVE DR	NOVATO	CA	94949
TORBEN F & MONICA E HENRY	642 LAS COLINDAS RD	SAN RAFAEL	CA	94903
TOTSY A & PETER R BECK	P O BOX 278	MEADOW VALLEY	CA	95956
TRACE D & SHERYL A WOODWARD	655 COYOTE WAY	CHICO	CA	95928
TRACY & MACDONALD CAMRON BRAWDY	328 WILSON ST	PETALUMA	CA	94952
TRACY & SCOTT MC REYNOLDS	861 COIT TOWER WAY	CHICO	CA	95928
TRACY LEEANN SPOONER	108 TOP OF WEST DR	CHESTER	CA	96020
TRAVIS & KACIE BROUSSARD	PO BOX 1464	CHESTER	CA	96020
TRENT & RONDA G PUTMAN	11440 TOWNSHIP RD	BROWNS VALLEY	CA	95918
TREVOR W & BARBARA HADLEY	PO BOX 10	CHESTER	CA	96020
TRICIA GOSNEY	PO BOX 1735	CHESTER	CA	96020
TRIPLE S RANCHES INC	PO BOX 1302	COLUSA	CA	95932
TRISHA & GRUBER DONALD LUCERO	301 N 15TH ST #206	HOOD RIVER	OR	97031
TROY & ELIZABETH C DAVIS	2589 KNOBCONE LN	LODI	CA	95242
TROY & GENNIFER MITCHELL	505 WILLOW CREEK DR	FOLSOM	CA	95630
TROY A & MARCHELL NELSON	2215 O ST	SACRAMENTO	CA	95816
TROY GLENN	3090 BLACK OAK DR	ROCKLIN	CA	95765
TROY J & DIANA L JONES	103 LAKE ALMANOR WEST DR	CHESTER	CA	96020
TROY L & BONNIE H WARD	956 FOOTHILL DR	SAN JOSE	CA	95123
TROY M & JOHNSON CHERYL E HENRY	PO BOX 2047	CHESTER	CA	96020
TROY T & MEGGAN J CRANMER	4475 KINGS PEAK CIR	SPARKS	NV	89436

& LAURIE BORELLO TRUSTEE

1/3 EACH

TY & JANET C THRESHER		3 PALOMAR LN	CHICO	CA	95928
TYLER & HUBERT SARAH WILLIAMS		PO BOX 1415	CHESTER	CA	96020
TYLER & RENEE KELLEY		3381 BIG SPRINGS RD	LAKE ALMANOR	CA	96137
U S A LASSEN NATIONAL FOREST		2400 WASHINGTON AVE	REDDING	CA	96001
UAS - FOREST SERVICE		3644 AVTECH PKWY	REDDING	CA	96002
US BANK NATIONAL ASSOCIATION	ATTN: TAX DEPARTMENT	2800 E LAKE ST	MINNEAPOLIS	MN	55406
USA - FOREST		3644 AVTECH PKWY	REDDING	CA	96002
USA - FOREST SERVICE		200 VILLAGE PARK WAY	STEVENSVILLE	MT	59870
VAL ALEX MANDAYA EMPLEO	PALLERA-EMPLEO JOY PAZ	1135 AZEVEDO RANCH RD	VALLEJO	CA	94591
VALERIE L DUNN		3692 LAKE ALMANOR DR	LAKE ALMANOR	CA	96137
VALERIE L KINGSBURY		8705 DORFMAN DR	COTATI	CA	94931
VALERIE R W SILVA		1675 CERVATO CIR	ALAMO	CA	94507
VAN A & JOANN TRANTHAM		1880 WALTRIP CT	YUBA CITY	CA	95993
VANESSA G & WILLIAM J PAAP		189 DURKIN DR	LAKE ALMANOR	CA	96137
VANESSA K ADAMS		9060 CAMDEN LAKE WAY	ELK GROVE	CA	95624
VELMA A TRUJILLO		2951 SWEETWATER FALLS	CHICO	CA	95973
VERA A REYNOLDS		1901 AUDUBON HILL PL	LINCOLN	CA	95648
VERNE & MELODY MURRAY		PO BOX 898	DIABLO	CA	94528
VERNON ARTHUR LILE		80 EL RANCHO DR	CLOVERDALE	CA	95425
VERNON E ERICKSON		6368 NARCISSUS AVE	NEWARK	CA	94560
VERNON ERIC & CHARLOTTE K WHITMAN		1945 HILLDALE DR	LA CANADA	CA	91011
VERNON FRED & LINDA E SAYRE		3503 HILL CREST DR	LAKE ALMANOR	CA	96137
VERNON K & DOLLY J HOLLINGER		317 MAYFLOWER DR	REDLANDS	CA	92373
VERNON L & LUCILLE J BURGESS		3878 MARY ANN LN	LAKE ALMANOR	CA	96137
VERNON R LA GROUE		PO BOX 1142	CHESTER	CA	96020
VICKI L LOZANO		405 N SPRING ST	SUSANVILLE	CA	96130
VICKIE L HINER		217 PENINSULA DR	WESTWOOD	CA	96137
VICTOR & PAMELA MC BURNEY		3800 ADDYS LN	BUTTE VALLEY	CA	95965
VICTOR & SUE BACCALA		PO BOX 1031	CHESTER	CA	96020
VICTOR L & DIANA M PINTEL		PO BOX 1373	CHESTER	CA	96020
VICTORIA J WORLEY	ETAL	112 WILLIAMS ST	WOODLAND	CA	95695
VICTORIA LIVI & LEIGH MC NEILL DELA		613 S FIRCREFT ST	WEST COVINA	CA	91791
VICTORIA LYNN & DOUGLAS JASON TIMPE		609 34TH ST	SACRAMENTO	CA	95816
VICTORIA LYNN AX		PO BOX 141	CHESTER	CA	96020
VIDA CAPITAL GROUP LLC		228 HAMILTON AVE	PALO ALTO	CA	94301
VIKKI L DUGGAN		258 PINYON HILLS DR	CHICO	CA	95928
VIKKI L ESSERT		1237 E CAMPBELL AVE	CAMPBELL	CA	95000
VINCE D & KRISTEN N SCIARROTTA		PO BOX 19355	RENO	NV	89511
VINCENT & SUSAN BACHANAS		4966 CAPISTRANO AVE	SAN JOSE	CA	95129
VINCENT BALARDI		20 EWING DR	CHICO	CA	95973
VINCENT D & KRISTEN N SCIARROTTA		PO BOX 19355	RENO	NV	89511
VINCENT GENE NATALI		PO BOX 1138	CHESTER	CA	96020
VINCENT J & ADA N DE MARTINI		18 MARTLING RD	SAN ANSELMO	CA	94960
VINCENT J & LISA R RACZYNSKI		14690 COLTER WAY	MAGALIA	CA	95954
VINCENT JOHN & LISA RENEE RACZYNSKI		14690 COLTER WAY	MAGALIA	CA	95954
VINCENT JOSEPH & STEPHANIE MARIE GANNON		3870 MARY ANN LN	LAKE ALMANOR	CA	96137
VINCENT L & LORI L ECHEVERRIA		3360 OREANA DR	CARSON CITY	NV	89701
VINCENT M D BALARDI		20 EWING DR	CHICO	CA	95973
VINCENT MCLEOD		2553 TANOBLE DR	ALTADENA	CA	91001
VINTON E & MARIE E FARLEY		PO BOX 939	CHESTER	CA	96020
VIRGIL & JACKIE HOOD		7858 ELK GROVE-FLORIN RD	SACRAMENTO	CA	95829
VIRGINIA K STRATFORD		P O BOX 1305	CHESTER	CA	96020
VIRGINIA L CONGER		16 UPPER LAKE CT	CHICO	CA	95928
VIRGINIA L DRAKE		PO BOX 1448	CHICO	CA	95927
VIRGINIA M FILTER		2266 ENCINAL RD	LIVE OAK	CA	95953
VIRGINIA STORIE CRAWFORD	50% EACH	1273 E SEVENTH ST	CHICO	CA	95928
VONDA A SAUCIER		10046 COW CREEK DR	PALO CEDRO	CA	96073
VUGRENES FARMS INC A CORP		1340 BOTTICELLI BEND	CHICO	CA	95928
W A & KATHRYN M YERXA		PO BOX 209	COLUSA	CA	95932
W M BEATY & ASSOCIATES INC		PO BOX 990898	REDDING	CA	96099
WADE GENE & BACHANAS ABBY MARIE TAM		231 CANMORE CT	SAN JOSE	CA	95136
WADE LEE & JACQUELINE G JOHNSON		1414 43RD ST	SACRAMENTO	CA	95819
WALKER RANCH COMMUNITY SERVICES DISTRICT		1934 E MAIN ST	QUINCY	CA	95971
WALLACE L & SANDY A DENN		P O BOX 470	WILLOWS	CA	95988
WALLACE M KREAG		304 VISTA DEL MAR #C	REDONDO BEACH	CA	90277
WALTER A LOBITZ		3801 MARY ANN LN	LAKE ALMANOR	CA	96137
WALTER A SCHWALL	& SCHWALL TRACY R	PO BOX 723	OLIVEHURST	CA	95961
WALTER B ABERLE		289 SAYBROOK WAY	VALLEJO	CA	94591
WALTER C & RENEE ALLEN		17530 HILL RD	MORGAN HILL	CA	95037
WALTER CROWE		PO BOX 74	SAN ANSELMO	CA	94979
WALTER D & ROSE JANE LUFF		BOX 424	CHESTER	CA	96020
WALTER DOUGLAS & ROSE JANE LUFF		P O BOX 424	CHESTER	CA	96020
WALTER E & DEBORAH BROWN ROBINSON		1079 CENTRAL AVE	SAN JOSE	CA	95128
WALTER ELWOOD WELLER		7866 COUNTY RD	PRINCETON	CA	95970
WALTER J & CLAUDINE L GURNEY		832 E MOUNTAIN RIDGE RD	LAKE ALMANOR	CA	96137
WALTER K & JAN E MEYER		PO BOX 366	BIGGS	CA	95917
WALTER L & ANDREA H STILE		12005 MERIDIAN RD	CHICO	CA	95973
WALTER L & ANDREA H STILE		PO BOX 1422	CHICO	CA	95927
WALTER L OWENS	C/O STOLLER CATHERINE CHARLENE EXECU	PO BOX 976	CHESTER	CA	96020
WALTER LAUREN & SUSAN MARIE CRANDELL		840 SHERWOOD AVE	REDDING	CA	96001
WALTER LAWRENCE & LUISA C SHANER		467 LONE TREE RD	OROVILLE	CA	95965
WALTER P & BRYANT-GRANT SUSAN T STEUBEN		PO BOX 1414	QUINCY	CA	95971
WALTER R PYLE		6095 MONTEREY AVE	RICHMOND	CA	94804



WALTER RICHARD & CHRISTINE RENEE BLEM		PO BOX 491	CHESTER	CA	96020
WALTER SCHAEFER	& CAMPERUD-SCHAEFER PRICILLA TRUSTEE	PO BOX 1330	CHESTER	CA	96020
WALTER STEPHEN & CAROL SMIDT SHAW		255 LAUREL DR	FELTON	CA	95018
WALTER W & LYNETTE G MAYNES		4001 CONSTITUTION AVE	FAIRFIELD	CA	94533
WANDA FAYE & AAROE TERRY L WARREN		1118 FAIRWAY PINES RD	LAKE ALMANOR	CA	96137
WANDA SUE GARRIDO		PO BOX 1809	CHESTER	CA	96020
WAREHAM SEAMAN	C/O MICHAEL SIMPSON	1752 SOUTHWOOD DR	SAN LUIS OBISO	CA	93401
WARREN A BROWN	C/O BENSON ANNE G	651 LARCH ST	CHICO	CA	95926
WARREN A BRUSIE		1766 PARK VISTA DR	CHICO	CA	95928
WARREN A STEINER		228 VENTANA WAY	APTOS	CA	95003
WARREN B & CHARYL S BULLOCK		808 VERA MAR CT	PARADISE	CA	95969
WARREN DOUGLAS & GLORIA ANN ROGERS		3647 EVERGREEN CIR	LAKE ALMANOR	CA	96137
WARREN DOUGLAS ROGERS		3647 EVERGREEN CIR	LAKE ALMANOR	CA	96137
WARREN J & CARRIE F DOLE		133 SEA BRIDGE CT	ALAMEDA	CA	94502
WARREN J BOWMAN		2647 ALMANOR DR	CANYON DAM	CA	95923
WARREN LANCE & DIANA L DREISS		1361 WOODLAND AVE	CHICO	CA	95928
WARREN R BROWN	& BROWN LEANNA G N TRUSTEE	93 BUENA VISTA TERRACE	SAN FRANCISCO	CA	94117
WAYNE A & GENNY L JONES		PO BOX 1565	CHESTER	CA	96020
WAYNE ALLEN & CAROL COOK		PO BOX 4724	CHICO	CA	95927
WAYNE CULBERSON		3264 CEDAR LN	WESTWOOD	CA	96137
WAYNE D ASH		1868 GARINGTON LN	LINCOLN	CA	95648
WAYNE E & MARYLOU STAGGS		3581 PARK HILL DR	LAKE ALMANOR	CA	96137
WAYNE J & ELIZABETH A SMAKER		6614 CAMINO DEL SOL DR	RANCHO MURIETA	CA	95683
WAYNE K & MARILYN C STAI		129 LAKE ALMANOR WEST DR	CHESTER	CA	96020
WAYNE L & BARBARA J SPERR		298 OSPREY LOOP	CHESTER	CA	96020
WAYNE PAUL & KAREN J LICHTI		PO BOX 1531	CHESTER	CA	96020
WAYNE R & BONNIE E ERICKSON		3050 OAK WAY	CHICO	CA	95973
WAYNE S & BARBARA J NOVO		190 RED RIVER DR	LAKE ALMANOR	CA	96137
WAYNE TAKEO & CYNTHIA JOY NAKAYAMA		5481 CRIMSON CIR	FREMONT	CA	94538
WAYNE YOUNG		150 SHIRLEY CT	VALLEJO	CA	94590
WEICHERT H & PAMELA K GUY		7 SABINE RD	OROVILLE	CA	95966
WENDY J LUNA		P O BOX 1575	CHESTER	CA	96020
WESCOTT CHRISTIAN CENTER A CA CORP		1615 S GLENDALE AVE	GLENDALE	CA	91205
WESLEY E & MCGOWAN MARY H ANDERSON		714 PARKWOOD DR	CHICO	CA	95928
WESLEY G & LISA L MASTON		PO BOX 951	CHESTER	CA	96020
WEST ALMANOR COMMUNITY CLUB	PUBLIC RECREATION AREA	P O BOX 1040	CHESTER	CA	96020
WEST ALMANOR COMMUNITY CLUB		PO BOX 1040	CHESTER	CA	96020
WEST ALMANOR COMMUNITY CLUB A CALIF CORP		P O BOX 1040	CHESTER	CA	96020
WEST ALMANOR COMMUNITY SERVICES DISTRICT	ATTN: MARK RENO, CHIEF	947 LONG IRON	CHESTER	CA	96020
WEST ALMANOR MUTUAL WATER CO		BOX 1040	CHESTER	CA	96020
WEST ALMANOR MUTUAL WATER CO A CA CORP		PO BOX 1040	CHESTER	CA	96020
WESTON D WELLER		2723 ST GILES LN	MOUNTAIN VIEW	CA	94040
WESTON EUGENE & REBECCA KAY LORENTZEN		PO BOX 1462	CHESTER	CA	96020
WESTWOOD COMMUNITY SERVICES DISTRICT		P O BOX 319	WESTWOOD	CA	96137
WHITE EQUUS INVESTMENTS LLC		22301 S WEST 103RD AVE	MIAMI	FL	33190
WILBUR GENE & SHARON HIGGINS		60 MELROSE DR	OROVILLE	CA	95966
WILBUR LEE BOYCE		5967 SILVERLEAF DR	FORESTHILL	CA	95631
WILLARD A WATTS		3008 COHASSET RD	CHICO	CA	95973
WILLARD B & SHARON L HENRY		PO BOX 736	CHESTER	CA	96020
WILLARD LESLIE & VIRGINIA BAYLES		8924 CASTLE PARK DR	ELK GROVE	CA	95824
WILLARD SPENCER JOHNSTON		7 RUE DU RIVOLI PL	HENDERSON	NV	89011
WILLI KLINGLER		417 E OAK AVE	EL SEGUNDO	CA	90245
WILLIAM & ANGELA MILES		1743 WELLINGTON EAST	CARSON CITY	NV	89703
WILLIAM & BONNIE JOHNSON		330 AGUA VERDI DR	RED BLUFF	CA	96080
WILLIAM & CORINA NG		745 SPRING LN	PARADISE	CA	95969
WILLIAM & CORINA NG		PO BOX 1533	CHESTER	CA	96020
WILLIAM & JAMIE RAMEY		PO BOX 1032	CHESTER	CA	96020
WILLIAM & MICHAEL A HADLEY		528 WAGON RD	CHESTER	CA	96020
WILLIAM & NG CINDY LAFAYETTE		1720 ORCHARD LN	WALNUT CREEK	CA	94595
WILLIAM & SUZANNE STEPHENS		880 HUNT RD	PORT ANGELES	WA	98363
WILLIAM A & DAPHNE WOODS KOHN		2358 DREAM ST	REDDING	CA	96001
WILLIAM A & GRAY MARGUERITE A H YOSKOWITZ		1251 NORMAL AVE	CHICO	CA	95928
WILLIAM A & JULIA ELLENA		470 WINGFIELD RD	SUSANVILLE	CA	96130
WILLIAM A & KOCH DEBORAH M DEFAZIO		117 VIA MEDICI	APTOS	CA	95003
WILLIAM A & LUANNE OROSZI		2852 MYAKKA CREEK CT	PORT	FL	33953
WILLIAM A & MANSON-COFER PAMELA I COFER		PO BOX 82	CHESTER	CA	96020
WILLIAM A & SHARILYN S J BAINTER		15065 GOLDENROD DR	RENO	NV	89511
WILLIAM A LIGHT		221 DUNDEE WAY	BENICIA	CA	94510
WILLIAM ANOTHONY & KRITAPORN CHUN KING		25 RIMFIRE CIR	RENO	NV	89519
WILLIAM ARTHUR & BILLIE JEAN CORNELIUS		21875 PENNELEME RD	RED BLUFF	CA	96080
WILLIAM B & EVELYN GUESS		230 PENINSULA DR	LAKE ALMANOR	CA	96137
WILLIAM B & JOLENA HUANG WRIGHT		64 CONTRADA FIORE DR	HENDERSON	NV	89011
WILLIAM B BUSSELL		3452 HENDERSON CIR	SANTA ROSA	CA	95403
WILLIAM BART & JOY ARLENE BULTERNA REDDING		3150 SHADY GROVE CT	CHICO	CA	95973
WILLIAM BYRON & NANCY CASTLE LEWIS		P O BOX 1025	CARMEL	CA	93921
WILLIAM C & BONNIE K KLETT		20369 CHALET LN	SARATOGA	CA	95070
WILLIAM C & CAROL G ASBURY		PO BOX 1006	CHESTER	CA	96020
WILLIAM C & DEBRA DIANE NIX		529 N SHELLMAN	SAN DIEGO	CA	91773
WILLIAM C & MARY LOWRY LEWIS		1860 BRAEMAR RD	PASADENA	CA	91103
WILLIAM C & MICHELLE C KALBERER		1 DARTMOUTH CT	CHICO	CA	95973
WILLIAM C & SHELLEY M DRENNAN		4424 GLENCANNON DR	FAIRFIELD	CA	94534
WILLIAM C BOURGAIZE		271 MCNARY HEIGHTS DR	KEIZER	OR	97303
WILLIAM C GOSS		P O BOX 39	GREENVILLE	CA	95947

WILLIAM D & JENNIFER H CARRIERE		8173 COUNTY RD	GLENN	CA	95943
WILLIAM D & KATHLEEN KASSEBAUM		37 CREEKHAVEN DR	WESTWOOD	CA	96137
WILLIAM D & MARGARET N PHLAND		800 WHISPERING WINDS LN	CHICO	CA	95928
WILLIAM D & MARILYN D QUADRO		P O BOX 1191	CHESTER	CA	96020
WILLIAM D & PAULA L SIVORI		255 WAGON RD	CHESTER	CA	96020
WILLIAM D & PAULA LEE SIVORI		PO BOX 283	CHESTER	CA	96020
WILLIAM D CARRIERE		8173 COUNTY RD	GLENN	CA	95943
WILLIAM D TAYLOR		417 PENINSULA DR	LAKE ALMANOR	CA	96137
WILLIAM DAVID & MARGEL ANN DE WITT		1320 3RD ST	LINCOLN	CA	95648
WILLIAM E & BONNIE M SALLADE		1885 NEVADA ST	GRIDLEY	CA	95948
WILLIAM E & CYNTHIA H WINGFIELD		10992 N BUTTE RD	LIVE OAK	CA	95953
WILLIAM E & PATRICA J H HARRIS		25238 HATTON RD	CARMEL	CA	93923
WILLIAM E & PATRICIA J HOEHMAN		630 PAYNES CREEK RD	RED BLUFF	CA	96080
WILLIAM E & RHEA E RAGLE		4018 WESTON DR	WESTON LAKES	TX	77441
WILLIAM E & THERESA A KAAR		327 MT SIERRA PL	CLAYTON	CA	94517
WILLIAM EDWIN & PATRICIA LEE MAHAFFEY		PO BOX 1248	CHESTER	CA	96020
WILLIAM EVON SCOTT	& RIDGEWAY-SCOTT JANE LUANNE TRUSTE	PO BOX 537	CHESTER	CA	96020
WILLIAM F & DIANNE L ETTLICH		101 FLINDELL WAY	FOLSOM	CA	95630
WILLIAM F & JULIANNE BABB		4112 AUGUSTA LN	CHICO	CA	95973
WILLIAM F & TERRI LEE MAUDRU		1057 SECOND AVE	NAPA	CA	94558
WILLIAM FINKBEINER		12011 BEL RED RD #206	BELVVE	WA	98005
WILLIAM G & LYNDA E GERAGHTY		17260 WAXWING ST	RENO	NV	89508
WILLIAM G & SALLY JO BURROWS		1105 STOVAK CT	RENO	NV	89511
WILLIAM G & TAWNYYA I HOFFMAN		11912 SHILOH LN	BROWNS VALLEY	CA	95918
WILLIAM H & GAYLE M GIECK		635 BETTERLY LN	AUBURN	CA	95603
WILLIAM H & ROBIN D SPARKS		18349 RANCHERA RD	SHASTA LAKE	CA	96019
WILLIAM H LEE		1391 GREEN VALLEY RD	WATSONVILLE	CA	95076
WILLIAM HARRIS & LISA LOUISE GENTRY		4310 SIERRA VISTA	RED BLUFF	CA	96080
WILLIAM J & AMY M SCHMIDT		154 N PACIFIC ST	MAXWELL	CA	95955
WILLIAM J & BRIDGETTE A KING		5200 HEATHROW RD	PARADISE	CA	95969
WILLIAM J & KERRY D DINSMORE		1153 VISTA DR	FORTUNA	CA	95540
WILLIAM J & NANCY L KEHOE		7715 AUTUMN LN	LOOMIS	CA	95650
WILLIAM J & SHARON B LUSARETA		1361 BUCKHORN CREEK RD	LIVERMORE	CA	94550
WILLIAM J & TUOHY DEBORAH K MCELROY		1152 GLENN ARBOR AVE	LOS ANGELES	CA	90041
WILLIAM J & VIRGINIA A MOORE		1010 JEFFERSON ST	RED BLUFF	CA	96080
WILLIAM J BOX		PO BOX 1029	CHESTER	CA	96020
WILLIAM J GRAY		5862 N WHITE SANDS RD	RENO	NV	89511
WILLIAM J MEGEE		1430 N MARION RUSSELL DR	GARDNERVILLE	NV	89410
WILLIAM L & BARBARA J COTTER		PO BOX 91	DUNNIGAN	CA	95937
WILLIAM L & BETTY J YAWS		7845 COLUMBIA DR	WOODBURN	OR	97071
WILLIAM L & DEEANNA KECK		17347 PERIMETER RD	GRASS VALLEY	CA	95947
WILLIAM L & JANIS C DAVIES		PO BOX 279	LAKE ALMANOR	CA	96137
WILLIAM L & MARY ALISON PORTELLO		2721 ANZA AVE	DAVIS	CA	95616
WILLIAM L & PRINDLE-KLEIN LESLIE A KLEIN		515 S FOOTHILL BLVD	CLOVERDALE	CA	95425
WILLIAM L & VALERIE L PAYNE		3171 WOOD CREEK DR	CHICO	CA	95928
WILLIAM L KLEIN		515 S FOOTHILL BLVD	CLOVERDALE	CA	95425
WILLIAM L MADSEN		485 WATSON ST	CHESTER	CA	96020
WILLIAM L PORTELLO		2721 ANZA AVE	DAVIS	CA	95616
WILLIAM LAMBERT & SHANNON TERESA PAYNE		304 GOOSELAKE CIR	CHICO	CA	95973
WILLIAM M & BIANCALANA CLAIRE M KELSAY	C/O FILIP LABODA	PO BOX 1790	CHESTER	CA	96020
WILLIAM M & CORINNE M BETTS		17700 CROTHER HILLS RD	MEADOW VISTA	CA	95722
WILLIAM M & PATRICIA DAILEY		PO BOX 360	CHESTER	CA	96020
WILLIAM M HUBBARD		2025 SPRUCE AVE	CHICO	CA	95926
WILLIAM MICHAEL & ALOHA MAY PIZIALI		3125 NAOMI CT	PINOLE	CA	94564
WILLIAM P & LOIS J MAC GIBBON		4263 STABLE LN	CHICO	CA	95973
WILLIAM P & TINA L KNECHT		PO BOX 1754	CHESTER	CA	96020
WILLIAM PATRICK & KELLY MARIE SANDERS		PO BOX 190	CHESTER	CA	96020
WILLIAM PAUL NG		PO BOX 1673	CHESTER	CA	96020
WILLIAM R & BARBARA A HOWE		P O BOX 834	CHESTER	CA	96020
WILLIAM R & DOROTHY A DUNCAN		13475 STONEY BROOK DR	RENO	NV	89511
WILLIAM R & GRACE A BALSJ		11564 DIXON LN	RENO	NV	89511
WILLIAM R & LAURA O KEEFE ANDREWS		3037 LEGER CT	PLEASANTON	CA	94588
WILLIAM R & LOIS L FOWKES		850 WEBSTER ST #406	PALO ALTO	CA	94301
WILLIAM R & MONA L COOK		1210 LOS ALTOS	LONG BEACH	CA	90815
WILLIAM R & PATRICIA A NEVILLE		152 BLAND AVE	CAMPBELL	CA	95008
WILLIAM R & PAULA E BALSJ		505 RIVER BEND DR	RENO	NV	89523
WILLIAM ROBERT & JANIS ANN JAMIESON		11745 OCEAN VIEW DR	SPARKS	NV	89441
WILLIAM ROBERT & NANCY ALINE MAJOR		PO BOX 1837	CHESTER	CA	96020
WILLIAM S & AYERS LINDA LEE AYERES		156 AVENIDA BARBERA	SONOMA	CA	95476
WILLIAM S & IDA JEANNE GAINES		1287 LASSEN VIEW DR	LAKE ALMANOR	CA	96137
WILLIAM S & JOLIE LYNN WEBB		9326 SARAH ANN CT	DURHAM	CA	95938
WILLIAM S & LINDA LEE AYERS		156 AVENIDA BARBERA	SONOMA	CA	95476
WILLIAM T & DONNA M PERREAULT		3696 BIG SPRINGS RD	LAKE ALMANOR	CA	96137
WILLIAM T & JILL B GRAY		PO BOX 1941	COTTONWOOD	CA	96022
WILLIAM T ANDREWS		4503 BUNKER DR	SEBRING	FL	33872
WILLIAM V & ANNE LEE CONRAN		4200 SLIDE MOUNTAIN DR	RENO	NV	89511
WILLIAM W & KATHRYN E BARNARD		5534 HIGHWAY 147	LAKE ALMANOR	CA	96137
WILLIAM W & LYNN M MORRIS		712 SILVERADO ESTATES CT	CHICO	CA	95973
WILLIAM W & SUZANA D REID		1019 HUNTINGDON DR	SAN JOSE	CA	95129
WILLIAM W MORRIS		712 SILVERADO ESTATES CT	CHICO	CA	95973
WILLIS T & ROBERTA L RASMUSSEN		712 W MOUNTAIN RIDGE RD	LAKE ALMANOR	CA	96137
WILMA R HARTLEY		3318 BRUNNER DR	SACRAMENTO	CA	95826
WILSON ACQUISITIONS LLC	C/O GERARD WILSON	5481 BANFIELD DR	SACRAMENTO	CA	95835

WINDLE LEE & VERTIA G BUNN	PO BOX 75	CHESTER	CA	96020
WINGATE B & PATRICIA A FOX	16 SLOPE OAKS CT	PARADISE	CA	95969
WONG/NEAD FAMILY LIMITED PARTNERSHIP	PO BOX 575	WESTWOOD	CA	96137
WONGS REAL ESTATE LLC	3773 HOWARD HUGHES PKWY	LAS VEGAS	NV	89169
WOODFORD A & KATHRYN M YERXA	PO BOX 209	COLUSA	CA	95932
WORDELL SAMPSON	P O BOX 213	CHESTER	CA	96020
WRIGHT ANDREW CARLETON	1004 HOLBEN	CHICO	CA	95926
WRIGHT ANDREW CARLETON	1004 HOLBEN AVE	CHICO	CA	95926
WYATT G & CHRISTINA R WEST	15 JACQ-O-LYN WAY	CHICO	CA	95973
WYATT GEORGE & CHRISTINA RENEE WEST	15 JACOLYN WAY	CHICO	CA	95973
YOGI HOLDINGS LLC	13420 ROSE MEADOW CT	RENO	NV	89511
YOLANDA SANCHEZ	3100 ATWOOD LN	AUBURN	CA	95603
YOUNGRAE & SHIN YOUNGSIM KIM	443 WALNUT AVE	WARNER CREEK	CA	94598
YVETTE INGERSOLL	100 LAUREL ST #7	SAN CARLOS	CA	94070
YVONNE KING	6094 FREMONT WAY	BUENA PARK	CA	90620
YVONNE M READ	14162 GREENWOOD CT	NEVADA CITY	CA	95959
ZACHARY & KATHERYN DAWN RICH	335 S CULVER ST	WILLOWS	CA	95988
ZAKARIYA ABDULLATIF	10 ATLANTIC AVE #204	LONG BEACH	CA	90802

**PG&E Gas and Electric  
Advice Submittal List  
General Order 96-B, Section IV**

AT&T  
Albion Power Company

Alta Power Group, LLC  
Anderson & Poole

Atlas ReFuel  
BART

Barkovich & Yap, Inc.  
Braun Blaising Smith Wynne, P.C.  
California Cotton Ginners & Growers Assn  
California Energy Commission

California Hub for Energy Efficiency  
Financing

California Alternative Energy and  
Advanced Transportation Financing  
Authority  
California Public Utilities Commission  
Calpine

Cameron-Daniel, P.C.  
Casner, Steve  
Center for Biological Diversity

Chevron Pipeline and Power  
City of Palo Alto

City of San Jose  
Clean Power Research  
Coast Economic Consulting  
Commercial Energy  
Crossborder Energy  
Crown Road Energy, LLC  
Davis Wright Tremaine LLP  
Day Carter Murphy

Dept of General Services  
Don Pickett & Associates, Inc.  
Douglass & Liddell  
Downey Brand LLP  
Dish Wireless L.L.C.

East Bay Community Energy Ellison  
Schneider & Harris LLP  
Engineers and Scientists of California

GenOn Energy, Inc.  
Green Power Institute  
Hanna & Morton  
ICF

iCommLaw  
International Power Technology  
Intertie

Intestate Gas Services, Inc.

Johnston, Kevin  
Kelly Group  
Ken Bohn Consulting  
Keyes & Fox LLP  
Leviton Manufacturing Co., Inc.

Los Angeles County Integrated  
Waste Management Task Force  
MRW & Associates  
Manatt Phelps Phillips  
Marin Energy Authority  
McClintock IP  
McKenzie & Associates

Modesto Irrigation District  
NLine Energy, Inc.  
NRG Solar

OnGrid Solar  
Pacific Gas and Electric Company  
Peninsula Clean Energy

Pioneer Community Energy

Public Advocates Office

Redwood Coast Energy Authority  
Regulatory & Cogeneration Service, Inc.

Resource Innovations

SCD Energy Solutions  
San Diego Gas & Electric Company

SPURR  
San Francisco Water Power and Sewer  
Sempra Utilities

Sierra Telephone Company, Inc.  
Southern California Edison Company  
Southern California Gas Company  
Spark Energy  
Sun Light & Power  
Sunshine Design  
Stoel Rives LLP

Tecogen, Inc.  
TerraVerde Renewable Partners  
Tiger Natural Gas, Inc.

TransCanada  
Utility Cost Management  
Utility Power Solutions  
Water and Energy Consulting Wellhead  
Electric Company  
Western Manufactured Housing  
Communities Association (WMA)  
Yep Energy